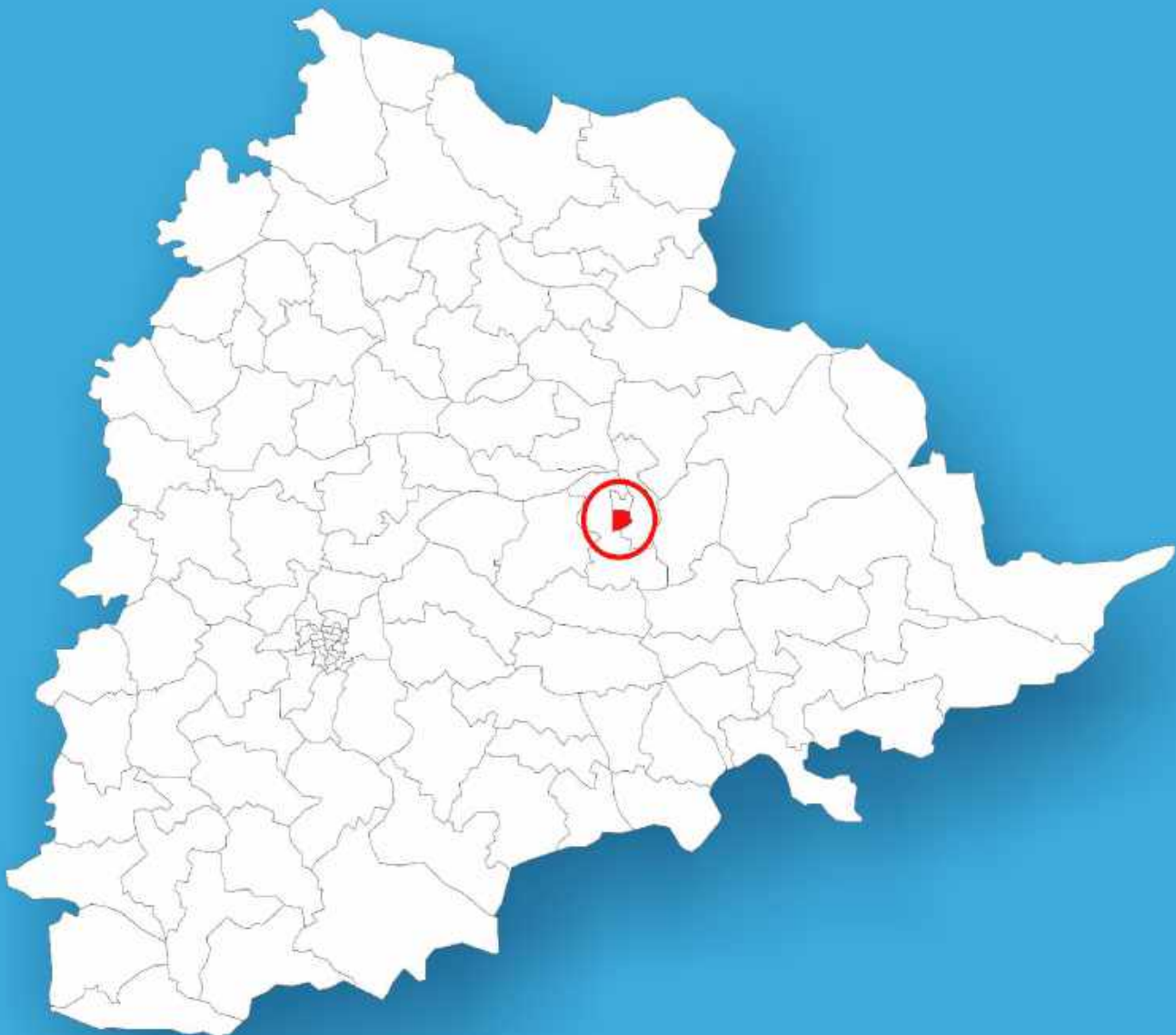




Telangana

Assembly Factbook™

Warangal East Assembly Constituency



Key Electoral Data of Warangal East
Assembly Constituency (Vidhan Sabha)

Telangana

Assembly Factbook™

Warangal East Assembly Constituency



Warangal East Vidhan Sabha

Editor & Director

Dr. R.K. Thukral

Research Editor

Dr. Shafeeq Rahman

**Compiled, Researched and Published by
Datanet India Pvt. Ltd.**

D-100, 1st Floor,

Okhla Industrial Area, Phase-I,

New Delhi- 110020.

Ph.: 91-11- 43580781-84

Email : support@indiastatpublications.com

Website : www.indiastatelections.com

Online Book Store :

www.indiastatpublications.com

Report No. : AFB/TS-106-0125

ISBN : 978-93-6219-041-3

First Edition : January, 2018

Eighth Updated Edition : January, 2025

Price : Rs.11500/-

US\$ 310

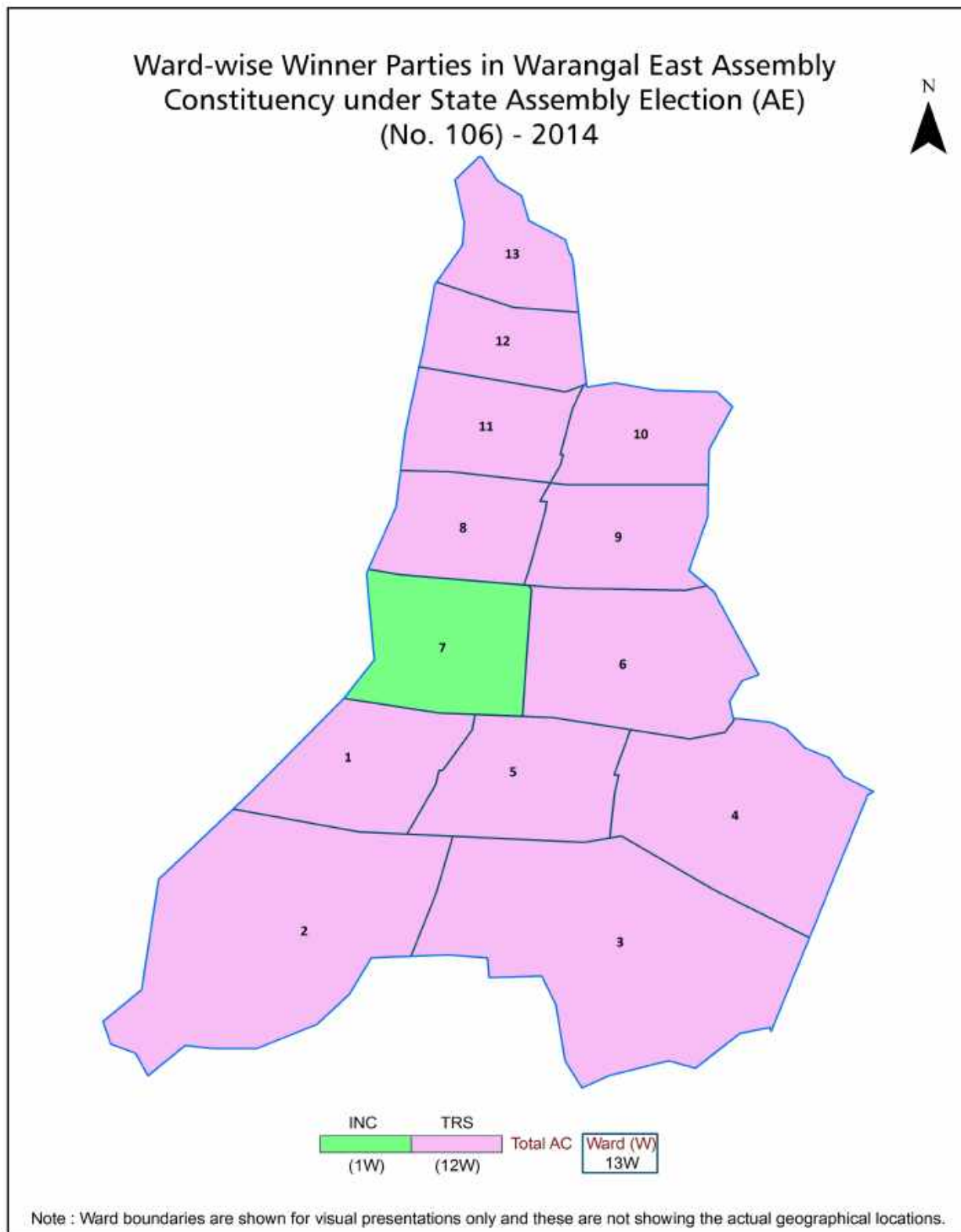
© Datanet India Pvt. Ltd.

All rights reserved. No part of this book may be reproduced, stored in a retrieval system or transmitted in any form or by any means, mechanical photocopying, photographing, scanning, recording or otherwise without the prior written permission of the publisher. Please refer to Disclaimer at page no. 177 for the use of this publication.

Printed in India

No.	Particulars	Page No.
	Introduction	
1	Assembly Constituency - (Vidhan Sabha) at a Glance Features of Assembly as per Delimitation Commission of India (2008)	1-2
	Location and Political Maps	
2	Location Map Boundaries of Assembly Constituency - (Vidhan Sabha) in District Boundaries of Assembly Constituency under Parliamentary Constituency - (Lok Sabha) Ward-wise Winner Parties- 2024-PE, 2023-AE, 2019-PE, 2018-AE, 2014-PE, 2014-AE, 2009-PE and 2009-AE	3-11
	Administrative Setup (2011)	
3	District Sub-district Towns Villages Inhabited Villages Uninhabited Villages Village Panchayat Intermediate Panchayat	12
	Demographics (2011)	
4	Population Households Rural/Urban Population Ward by Population Size Sex Ratio (Total & 0-6 Years) Religious Population Social Population Literacy Rate	13
	Electoral Features	
5	Important Dates of Last Elections Held Electors by Gender Service Electors Voters Voters Turnout Polling Stations & Average Number of Electors per Polling Station Electors by Age Group Present Elected Representatives	14-19
	Historical Summary Election Results	
6	Vote Share of Major Parties Winning Margin (Number & Percentage) Polarity of Parties Summary Result of Assembly Segment of Parliamentary Election 2024, 2019, 2014 and 2009 Summary Result of Assembly Elections 2023, 2018, 2014 and 2009	20-29
	Polling Station Level Election Results	
7	Name and Number of Polling Station 2024-PE, 2023-AE, 2019-PE, 2018-AE, 2014-PE, 2014-AE, 2009-PE and 2009-AE Polling Station-wise Electors, Voters & Voters Turnout 2024-PE, 2023-AE, 2019-PE, 2018-AE, 2014-PE, 2014-AE, 2009-PE and 2009-AE Polling Station wise Elections Results 2024-PE, 2023-AE, 2019-PE, 2018-AE, 2014-PE, 2014-AE, 2009-PE and 2009-AE	30-172
	Share of Assembly Constituency	
8	Share of Assembly Constituency - (Vidhan Sabha) in State, District and Parliamentary Constituency - (Lok Sabha)	173
9	Abbreviation & Sources	175-176
10	Disclaimer	177

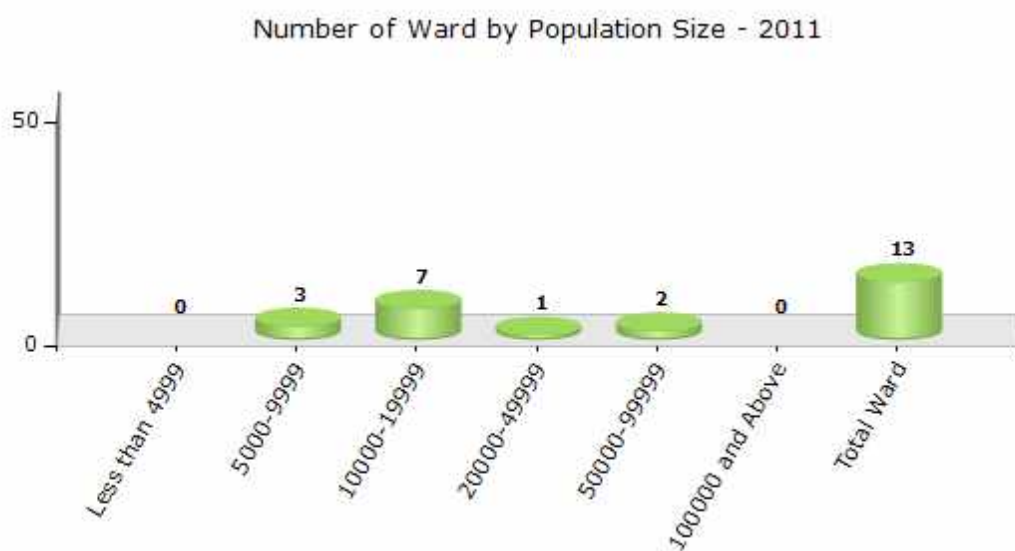
Location & Political Map



Demographics

Number of Ward by Population Size - 2011

Less than 4999	5000-9999	10000-19999	20000-49999	50000-99999	100000 and Above	Total Ward
0	3	7	1	2	0	13



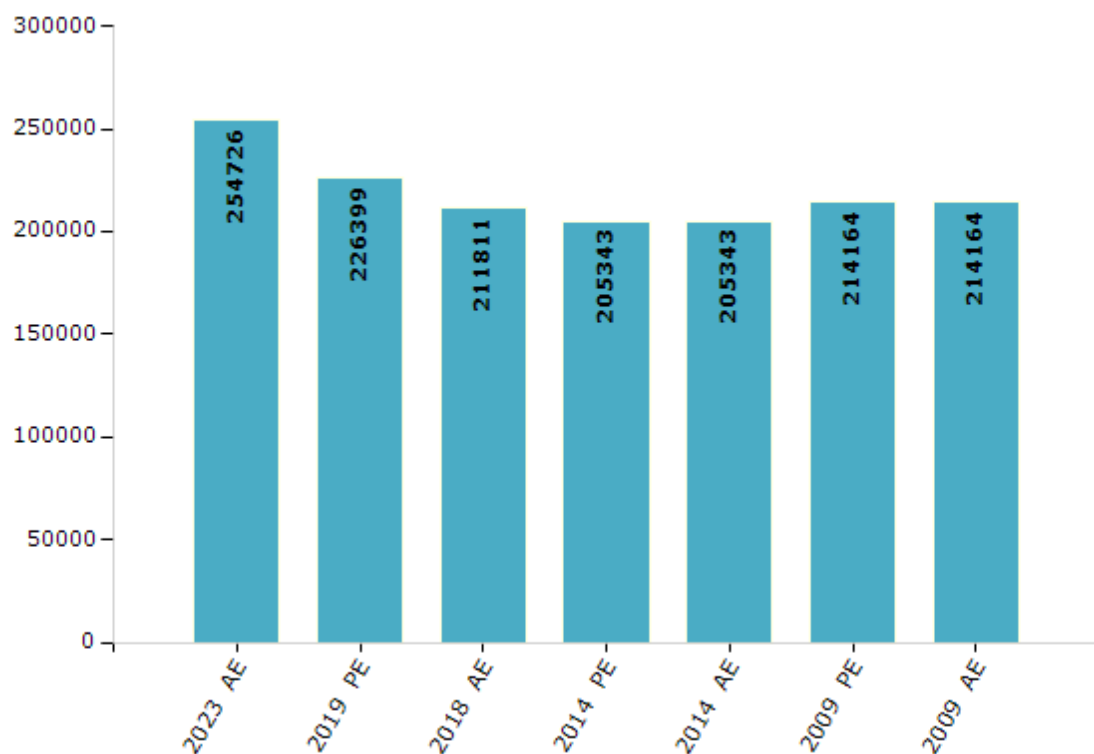
Electoral Features

Electors by Male & Female

Year	Male	Female	Others	Total
2023 AE	124569	129819	338	254726
2019 PE	111253	114999	147	226399
2018 AE	104552	107095	164	211811
2014 PE	102631	102624	88	205343
2014 AE	102631	102624	88	205343
2009 PE	107534	106630	-	214164
2009 AE	107534	106630	-	214164
2004 PE	-	-	-	-
2004 AE	-	-	-	-
1999 PE	-	-	-	-
1999 AE	-	-	-	-

Year	Male	Female	Others	Total
1994 AE	-	-	-	-
1989 AE	-	-	-	-
1985 AE	-	-	-	-
1983 AE	-	-	-	-
1978 AE	-	-	-	-
1972 AE	-	-	-	-
1967 AE	-	-	-	-
1962 AE	-	-	-	-
1957 AE	-	-	-	-
1955 AE	-	-	-	-

Number of Electors

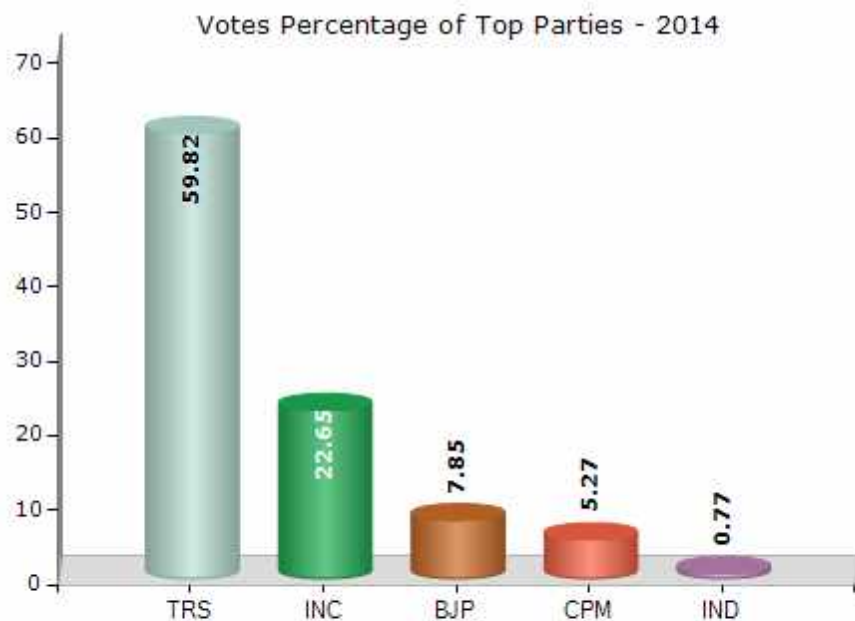


Note : AE : Assembly Election, PE : Assembly Segment of Parliamentary Election

Historical Summary Election Results

Summary Result of Assembly Election - 2014

Candidate Name	Party	Votes	Votes %
Konda Surekha	TRS	88641	59.82
Baswaraju Saraiah	INC	33556	22.65
Padma. Rao	BJP	11639	7.85
Mettu Srinivas	CPM	7802	5.27
Sandra Johnson	IND	1143	0.77
Birru Ravi	BSP	551	0.37
Perala Jagadishwar Rao	LSP	506	0.34
Kishan Reddy Junnuthula	PPOI	476	0.32
Syed Mumtaz Ali	WPOI	271	0.18
Ravi Kumar Tripuroju	AAP	245	0.17
Oruganti Krushna	IND	189	0.13
Sambaiah Singathi	MCPI	144	0.1
Ravinder Rangaraju	GaAP	81	0.05
	NOTA	2936	1.98



Polling Station Level Election Results

Number and Name of Polling Stations (PS) (2018 AE)

Number of Polling Stations	Name of Polling Stations	Number of Polling Stations	Name of Polling Stations
1	Sr High School,Kothawada	22	Ckm Arts & Science College,Desaipet
2	Sr High School,Kothawada	23	Ckm Arts & Science College,Desaipet
3	Pragathi High School,Thummalakunta, Kothawada	24	Ckm Arts & Science College,Deshaipet
4	Pragathi High School,Thummalakunta, Kothawada	25	Ckm Arts & Science College,Deshaipet
5	Ekashila Junior College For Girls,Kothawada	26	Govt. High School,Deshaipet
6	Ekashila Junior College For Girls,Kothawada	27	Govt Aided Nehru Memorial High School (Em),Desaipet
7	Ekashila Junior College For Girls,Kothawada	28	Govt Aided Nehru Memorial High School (Em),Desaipet
8	Islamia Junior College,Kothawada	29	Govt Aided Nehru Memorial High School (Em),Desaipet
9	Govt. High School Girmajipet,Kothawada	30	Govt Aided Nehru Memorial High School (Em),Desaipet
10	Govt. High School Girmajipet,Kothawada	31	Sr Junior College For Girls,Lb Nagar
11	Govt. High School Girmajipet,Kottha Wada	32	Sr Junior College For Girls,Lb Nagar
12	Govt. High School Girmajipet,Kottha Wada	33	Sr Junior College For Girls,Lb Nagar
13	Rising Sun High School,Kothawada	34	Govt Primary School (U/M),Inthezarganj Nizampura
14	Rising Sun High School,Kothawada	35	Govt Primary School (U/M),Inthezarganj Nizampura
15	Rising Sun High School,Kothawada	36	Kiddikoop High School,Mandi Bazar
16	Rising Sun High School,Kothawada	37	Kiddikoop High School,Mandi Bazar
17	Vishwabharathi Hs (Em),Pochammaidan	38	Purnodaya Public School (Em) (Mahabubia Educational Society),Jpn Road
18	Vishwabharathi Hs (Em),Pocham Maidan	39	Purnodaya Public School (Em) (Mahabubia Educational Society),Jpn Road
19	Govt. Primary School, Moulali,L.B. Nagar	40	Purnodaya Public School (Em) (Mahabubia Educational Society),Jpn Road
20	Govt. Primary School, Moulali,L.B. Nagar	41	Sri Durgeshwara Mahila Sanskrit Andhra Kalasala,Jpn Road
21	Govt. Primary School, Moulali,L.B. Nagar	42	Sri Durgeshwara Mahila Sanskrit Andhra Kalasala,Jpn Road

Contd....

Polling Station Level Election Results

Polling Station-wise Votes Secured by Overall Top Five Parties in Warangal East Assembly in Assembly Election (AE) under Warangal Parliamentary Constituency in Telangana (2018)

Number of Polling Station	Winner - Narendar Nannapuneni (TRS)	Runner-up - Ravi Chandra Vaddiraju (INC)	3rd - Satish Kusuma (BJP)	4th - Venkateshwarlu (IND)	5th - Inna Reddy Gade (TJS)	NOTA	Other	Total Votes Secured
36	475	288	42	30	7	13	23	878
37	156	474	9	6	1	7	7	660
38	150	157	15	8	2	5	6	343
39	213	281	7	5	2	2	9	519
40	303	239	30	10	8	14	14	618
41	192	127	45	3	1	11	5	384
42	387	134	121	5	2	27	5	681
43	459	183	39	8	2	18	13	722
44	212	93	55	6	0	7	4	377
45	269	176	32	11	1	11	10	510
46	216	138	12	15	3	10	5	399
47	347	352	29	9	1	10	13	761
48	215	281	16	7	4	5	16	544
49	335	145	29	16	2	7	12	546
50	304	126	26	3	4	10	8	481
51	266	339	9	16	6	4	20	660
52	402	242	86	7	1	18	5	761
53	238	240	21	3	2	5	9	518
54	290	303	33	2	3	14	14	659
55	202	67	30	9	2	3	10	323
56	205	124	95	4	0	11	7	446
57	266	188	30	8	1	7	6	506
58	322	180	31	12	1	15	17	578
59	412	154	116	18	2	18	8	728
60	612	169	42	17	4	24	25	893
61	282	163	15	17	8	7	11	503
62	361	135	50	10	1	16	9	582
63	125	211	0	4	0	1	5	346
64	220	247	12	6	0	8	10	503
65	195	311	12	9	0	3	15	545
66	230	265	12	12	5	1	7	532
67	262	352	12	3	3	2	21	655
68	366	489	12	10	0	5	23	905
69	326	200	24	9	3	10	12	584
70	509	210	41	17	10	14	14	815

Contd....

Polling Station Level Election Results

Winner, Runner-up and 3rd Party Position & Winning Margin According to Polling Stations in Warangal East Assembly in Assembly Election (AE) under Warangal Parliamentary Constituency in Telangana (2018)

Polling Station Number	Winner Party	Winner Votes (%)	Runner-up Party	Runner-up Votes (%)	Winning Margin Votes (%)	Third Party	Third Party Votes (%)	Other Votes (%)
71	TRS	739 (66.94)	INC	216 (19.57)	523 (47.37)	IND (AV)	38 (3.44)	111 (10.05)
72	TRS	671 (66.97)	INC	185 (18.46)	486 (48.51)	IND (AV)	31 (3.09)	115 (11.48)
73	TRS	477 (59.63)	INC	220 (27.5)	257 (32.13)	BJP	49 (6.13)	54 (6.75)
74	TRS	375 (49.34)	INC	336 (44.21)	39 (5.13)	BJP	21 (2.76)	28 (3.68)
75	TRS	490 (68.92)	INC	163 (22.93)	327 (45.99)	BJP	19 (2.67)	39 (5.49)
76	TRS	445 (66.32)	INC	162 (24.14)	283 (42.18)	BJP	15 (2.24)	49 (7.3)
77	TRS	401 (58.03)	INC	210 (30.39)	191 (27.64)	IND (AV)	21 (3.04)	59 (8.54)
78	TRS	436 (50.17)	INC	374 (43.04)	62 (7.13)	IND (AV)	17 (1.96)	42 (4.83)
79	TRS	498 (48.12)	INC	422 (40.77)	76 (7.35)	BJP	28 (2.71)	87 (8.41)
80	TRS	520 (68.78)	INC	128 (16.93)	392 (51.85)	BJP	27 (3.57)	81 (10.71)
81	INC	310 (58.71)	TRS	201 (38.07)	109 (20.64)	IND (AV)	4 (0.76)	13 (2.46)
82	INC	163 (65.2)	TRS	76 (30.4)	87 (34.8)	BJP	3 (1.2)	8 (3.2)
83	TRS	370 (61.56)	INC	179 (29.78)	191 (31.78)	BJP	14 (2.33)	38 (6.32)
84	TRS	232 (59.18)	INC	126 (32.14)	106 (27.04)	BJP	6 (1.53)	28 (7.14)
85	TRS	362 (64.07)	INC	157 (27.79)	205 (36.28)	IND (AV)	12 (2.12)	34 (6.02)
86	TRS	356 (55.63)	INC	213 (33.28)	143 (22.35)	BJP	25 (3.91)	46 (7.19)
87	TRS	463 (64.39)	INC	184 (25.59)	279 (38.8)	IND (AV)	17 (2.36)	55 (7.65)
88	TRS	239 (46.32)	INC	230 (44.57)	9 (1.75)	BJP	21 (4.07)	26 (5.04)
89	TRS	290 (47.62)	INC	281 (46.14)	9 (1.48)	BJP	19 (3.12)	19 (3.12)
90	TRS	298 (53.5)	INC	226 (40.57)	72 (12.93)	BJP	8 (1.44)	25 (4.49)
91	TRS	377 (55.85)	INC	233 (34.52)	144 (21.33)	BJP	37 (5.48)	28 (4.15)
92	TRS	379 (66.14)	INC	146 (25.48)	233 (40.66)	BJP	8 (1.4)	40 (6.98)
93	TRS	456 (50.84)	INC	374 (41.69)	82 (9.15)	BJP	17 (1.9)	50 (5.57)
94	TRS	441 (59.43)	INC	222 (29.92)	219 (29.51)	BJP	29 (3.91)	50 (6.74)
95	TRS	330 (59.35)	INC	161 (28.96)	169 (30.39)	BJP	34 (6.12)	31 (5.58)
96	TRS	428 (54.59)	INC	207 (26.4)	221 (28.19)	BJP	102 (13.01)	47 (5.99)
97	TRS	259 (58.2)	INC	106 (23.82)	153 (34.38)	BJP	56 (12.58)	24 (5.39)
98	TRS	225 (45.27)	INC	215 (43.26)	10 (2.01)	BJP	33 (6.64)	24 (4.83)
99	TRS	256 (51.61)	INC	141 (28.43)	115 (23.18)	BJP	73 (14.72)	26 (5.24)
100	TRS	318 (41.3)	INC	274 (35.58)	44 (5.72)	BJP	119 (15.45)	59 (7.66)
101	TRS	444 (59.84)	INC	221 (29.78)	223 (30.06)	BJP	26 (3.5)	51 (6.87)
102	TRS	458 (68.36)	INC	164 (24.48)	294 (43.88)	BJP	18 (2.69)	30 (4.48)
103	TRS	348 (59.18)	INC	174 (29.59)	174 (29.59)	IND (AV)	18 (3.06)	48 (8.16)
104	TRS	467 (56.95)	INC	263 (32.07)	204 (24.88)	BJP	19 (2.32)	71 (8.66)
105	TRS	507 (57.35)	INC	258 (29.19)	249 (28.16)	BJP	32 (3.62)	87 (9.84)

Contd....

DISCLAIMER

The Terms of Use and Disclaimer of Datanet India Private Limited (hereinafter referred to as "Datanet") for use of this analysis report of **Warangal East Assembly Constituency (Warangal East Vidhan Sabha)** :-

1. **Assembly Factbook™** is a Registered Trade Mark owned by Datanet.
2. All the maps are sketched and graphical representation only and have not been drawn to the scale and also not to represent the actual geographical area or boundary of the unit.
3. The data for the aforesaid analysis is based on authentic sources and has been culled from the various publications of Census, CSO and NSSO for district and block level data, various central and state government departments, Central & State Elections Commissions and the concerned Returning Officers' releases, Electoral Rolls, Election results and allied publications, internal assessment, surveys, estimates and analysis. Therefore, certain adjustment of data at micro level may have been done to arrive closer to the macro data.
4. Data have been provided on an "As Is" and "As AVAILABLE" basis
5. The colours shown in the maps or diagram and charts of a particular party, alliance or AC are indicative and do not represent them.
6. This publication which includes maps, sheets, graphs and data would be the property under copyright of Datanet only. The user may use these for its internal study, analysis and research purposes. It's public display, re-selling or any commercial uses by the user are not allowed.
7. Datanet has taken due care and caution in compilation and processing of data and allied information, but does not guarantee the accuracy, adequacy or completeness of any information/analysis and will be not responsible for any errors or omissions or for the results obtained from the use of such information/analysis.
8. All the contents for the publication have been culled from various authentic sources and Datanet reasonably believes such sources to be reliable, but does not make any representations, express or implied as to the accuracy or fitness of use of such information. The information or contents of the information/analysis do not constitute advice and should not be relied upon in making (or refraining from making) any decision. Any reliance placed upon the information provided by Datanet is the sole responsibility and strictly at the user's risk.
9. In no event will Datanet be liable for any damages (including, without limitation, damages for loss of business projects, or loss of profits) arising in contract, tort or otherwise from the use of or inability to use any of its contents, or from any action taken (or refrained from being taken) as a result of using the analysis or any of its contents. Datanet its directors, owners, editors, officials, employees, distributor and agents or any associate will not be liable for any errors in the information contained or any consequences arising from the use of the contents of the provided information/analysis.
10. If any provision of these terms and conditions is held invalid or illegal or unenforceable for any reason by any court of competent jurisdiction, such provision shall be severed and the remainder of provisions of the terms and conditions shall continue in full force and effect as if the Term of Use had been executed with the invalid, illegal or unenforceable provision eliminated.
11. If there are any discrepancies in the information provided, please bring it to attention of Datanet for suitable rectification measures.

Buy Online This Complete Book At
Datanet India eBooks Store

www.indiastatpublications.com

or go directly at

[http://www.indiastatpublications.com/
Assembly_factbook/Telangana/Warangal/ Warangal_East](http://www.indiastatpublications.com/Assembly_factbook/Telangana/Warangal/Warangal_East)

 **india**stat**elections**

ISBN : 978-93-6219-041-3



9 789362 190413