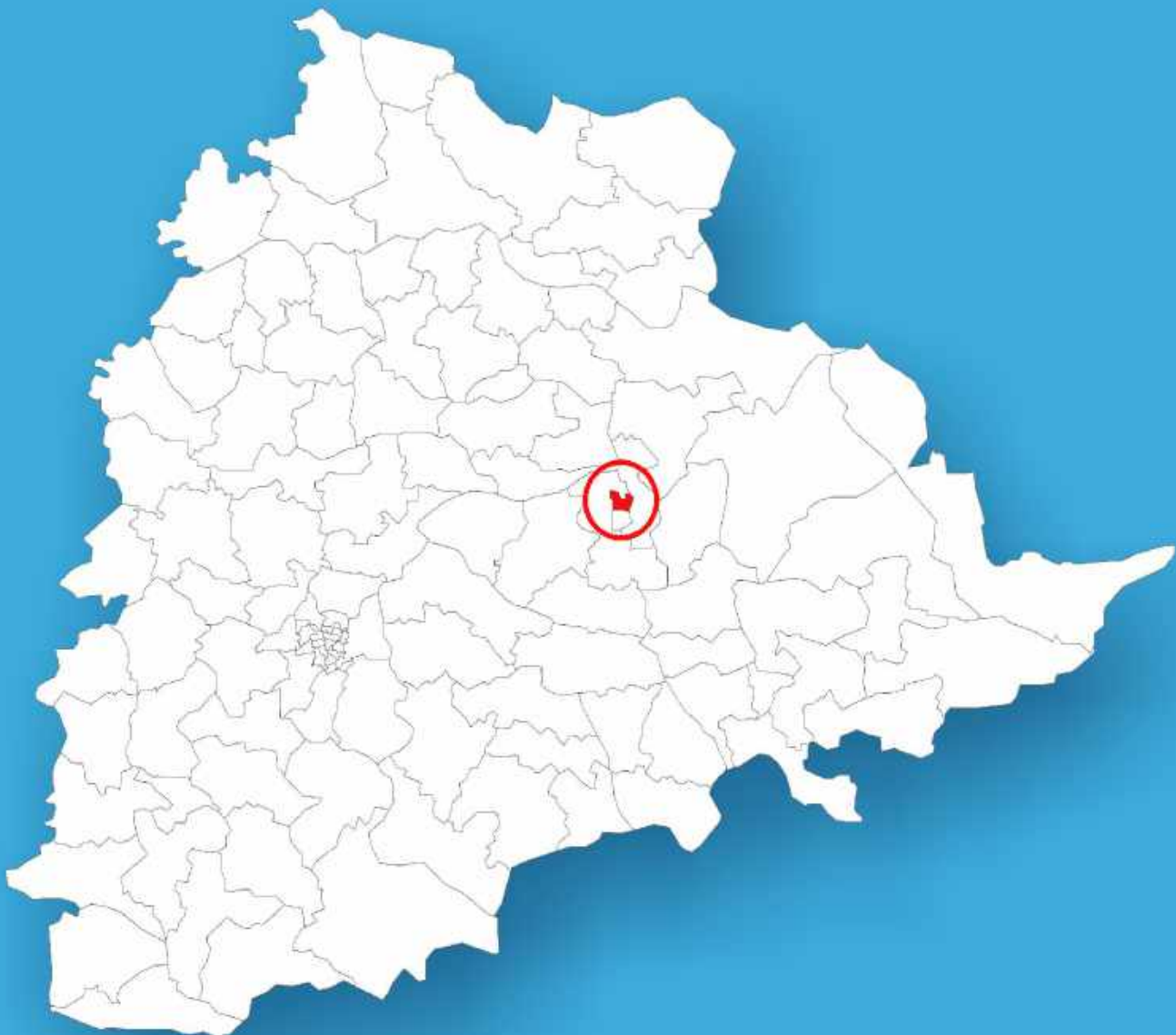




Telangana

# Assembly Factbook™

Warangal West Assembly Constituency



Key Electoral Data of Warangal West  
Assembly Constituency (Vidhan Sabha)

Telangana

# **Assembly Factbook™**

Warangal West Assembly Constituency



Warangal West Vidhan Sabha

**Editor & Director**

Dr. R.K. Thukral

**Research Editor**

Dr. Shafeeq Rahman

**Compiled, Researched and Published by  
Datanet India Pvt. Ltd.**

D-100, 1st Floor,

Okhla Industrial Area, Phase-I,

New Delhi- 110020.

Ph.: 91-11- 43580781-84

Email : support@indiastatpublications.com

Website : www.indiastatelections.com

**Online Book Store :**

www.indiastatpublications.com

**Report No. :** AFB/TS-105-0125

**ISBN :** 978-93-6219-774-0

**First Edition :** January, 2018

**Eighth Updated Edition :** January, 2025

**Price :** Rs.11500/-

US\$ 310

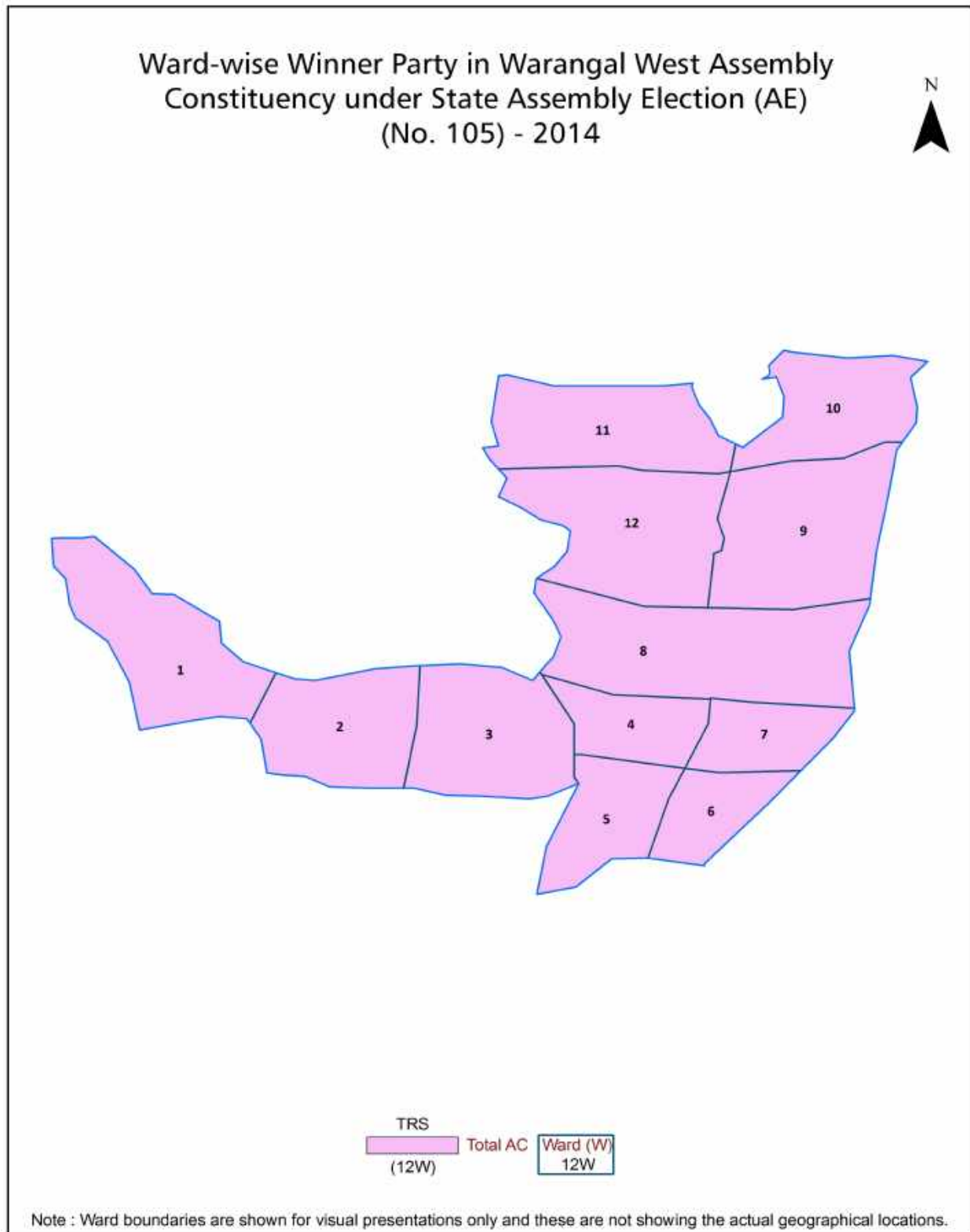
**© Datanet India Pvt. Ltd.**

All rights reserved. No part of this book may be reproduced, stored in a retrieval system or transmitted in any form or by any means, mechanical photocopying, photographing, scanning, recording or otherwise without the prior written permission of the publisher. Please refer to Disclaimer at page no. 178 for the use of this publication.

Printed in India

No.	Particulars	Page No.
	<b>Introduction</b>	
1	Assembly Constituency - (Vidhan Sabha) at a Glance   Features of Assembly as per Delimitation Commission of India (2008)	1-2
	<b>Location and Political Maps</b>	
2	Location Map   Boundaries of Assembly Constituency - (Vidhan Sabha) in District   Boundaries of Assembly Constituency under Parliamentary Constituency - (Lok Sabha)   Ward-wise Winner Parties- 2024-PE, 2023-AE, 2019-PE, 2018-AE, 2014-PE, 2014-AE, 2009-PE and 2009-AE	3-11
	<b>Administrative Setup (2011)</b>	
3	District   Sub-district   Towns   Villages   Inhabited Villages   Uninhabited Villages   Village Panchayat   Intermediate Panchayat	12
	<b>Demographics (2011)</b>	
4	Population   Households   Rural/Urban Population   Ward by Population Size   Sex Ratio (Total & 0-6 Years)   Religious Population   Social Population   Literacy Rate	13
	<b>Electoral Features</b>	
5	Important Dates of Last Elections Held   Electors by Gender   Service Electors   Voters   Voters Turnout   Polling Stations & Average Number of Electors per Polling Station   Electors by Age Group   Present Elected Representatives	14-19
	<b>Historical Summary Election Results</b>	
6	Vote Share of Major Parties   Winning Margin (Number & Percentage)   Polarity of Parties   Summary Result of Assembly Segment of Parliamentary Election 2024, 2019, 2014 and 2009   Summary Result of Assembly Elections 2023, 2018, 2014 and 2009	20-29
	<b>Polling Station Level Election Results</b>	
7	Name and Number of Polling Station 2024-PE, 2023-AE, 2019-PE, 2018-AE, 2014-PE, 2014-AE, 2009-PE and 2009-AE   Polling Station-wise Electors, Voters & Voters Turnout 2024-PE, 2023-AE, 2019-PE, 2018-AE, 2014-PE, 2014-AE, 2009-PE and 2009-AE   Polling Station wise Elections Results 2024-PE, 2023-AE, 2019-PE, 2018-AE, 2014-PE, 2014-AE, 2009-PE and 2009-AE	30-173
	<b>Share of Assembly Constituency</b>	
8	Share of Assembly Constituency - (Vidhan Sabha) in State, District and Parliamentary Constituency - (Lok Sabha)	174
9	<b>Abbreviation &amp; Sources</b>	176-177
10	<b>Disclaimer</b>	178

## Location & Political Map

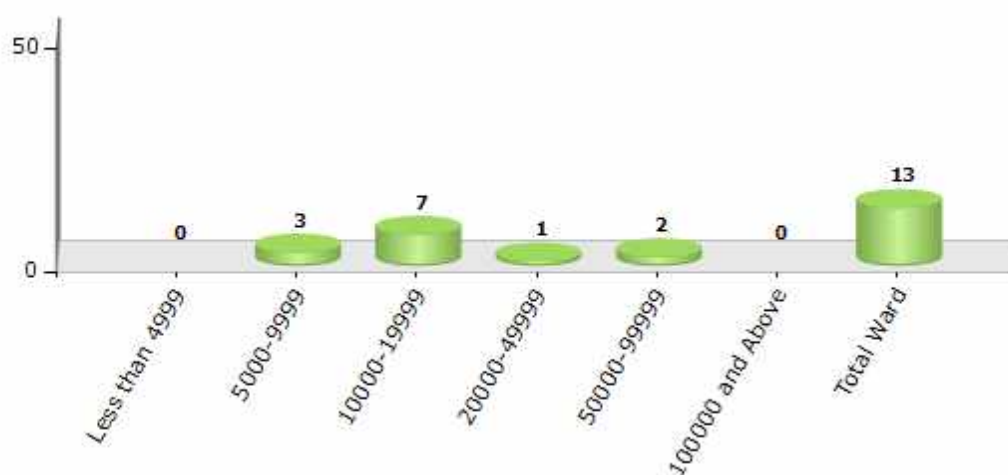


## Demographics

### Number of Ward by Population Size - 2011

Less than 4999	5000-9999	10000-19999	20000-49999	50000-99999	100000 and Above	Total Ward
0	3	7	1	2	0	13

Number of Ward by Population Size - 2011



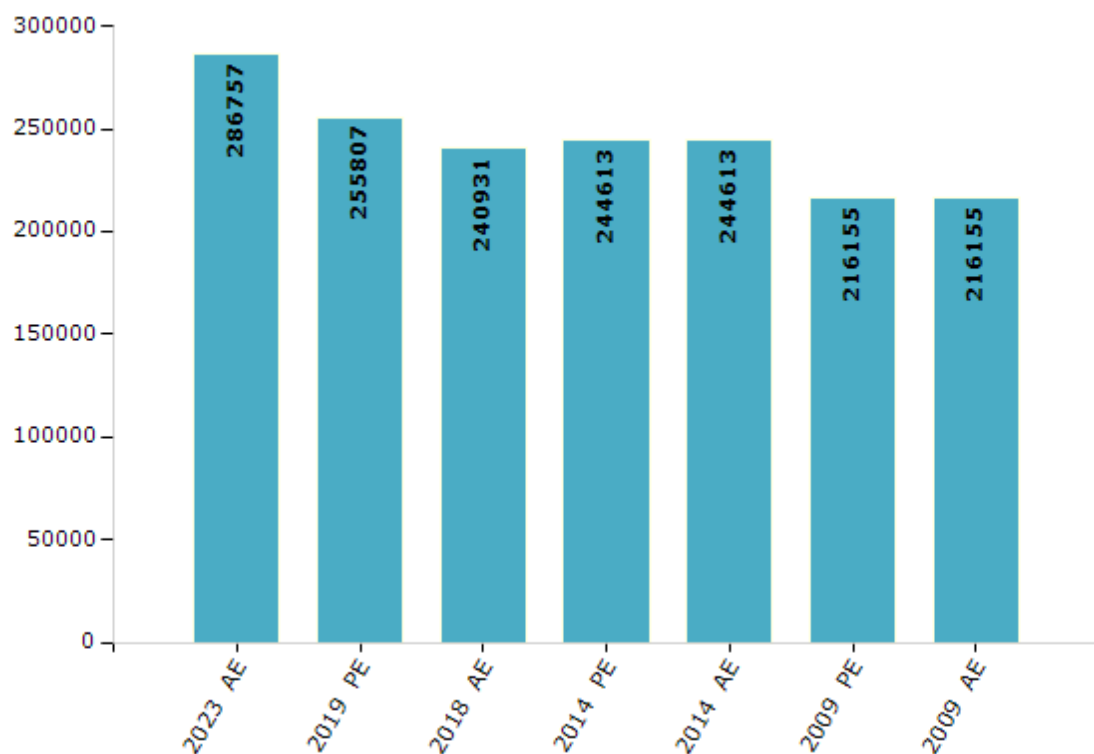
## Electoral Features

### Electors by Male & Female

Year	Male	Female	Others	Total
2023 AE	141731	145013	13	286757
2019 PE	127746	128050	11	255807
2018 AE	121031	119883	17	240931
2014 PE	123806	120794	13	244613
2014 AE	123806	120794	13	244613
2009 PE	110281	105874	-	216155
2009 AE	110281	105874	-	216155
2004 PE	-	-	-	-
2004 AE	-	-	-	-
1999 PE	-	-	-	-
1999 AE	-	-	-	-

Year	Male	Female	Others	Total
1994 AE	-	-	-	-
1989 AE	-	-	-	-
1985 AE	-	-	-	-
1983 AE	-	-	-	-
1978 AE	-	-	-	-
1972 AE	-	-	-	-
1967 AE	-	-	-	-
1962 AE	-	-	-	-
1957 AE	-	-	-	-
1955 AE	-	-	-	-

Number of Electors



**Note :** AE : Assembly Election, PE : Assembly Segment of Parliamentary Election

## Historical Summary Election Results

### Summary Result of Assembly Election - 2014

Candidate Name	Party	Votes	Votes %
Dasyam Vinay Bhasker	TRS	83492	59.31
Swarna Errabelli	INC	27188	19.31
Dharmarao Marthineni	BJP	18584	13.2
Riaz Mohammad	MaSP	2276	1.62
Kumaraswamy Perla	BSP	1989	1.41
Bheemreddy Sudheer Reddy	YSRCP	1131	0.8
Kapilavai Dileep Kumar	RLD	1016	0.72
Chidara Chandra Shekar	LSP	844	0.6
Pamu Ramesh	IND	737	0.52
Tirunahari Sessaiah	TPS	511	0.36
Dadaboina Srikanth Yadav	AAP	440	0.31
P. Sathya Prakash	IND	343	0.24
K.Rukmini Kumari	IND	183	0.13
Kandakatla Rajeshwer Rao (Kala)	IND	125	0.09
Gopu Srinivas	IND	119	0.08
Yerra Dayakar	IND	90	0.06
	NOTA	1704	1.21



## Polling Station Level Election Results

### Number and Name of Polling Stations (PS) (2018 AE)

Number of Polling Stations	Name of Polling Stations	Number of Polling Stations	Name of Polling Stations
1	Baby Sainik High School, Gopalpur Road, Hanamkonda, Madhavanagar Colony	22	Sri Sai Model School, Reddy Colony, Ku Road, Hanamkonda, Reddy Colony, Hanmakonda
2	Bharati Vidya Bhavan High School, Vidyaranyapuri, Vidyaranyapuri / Shankarnagar	23	Ekashila Concept School, Reddy Colony
3	Bharathi Vidya Bhavan High School, Vidyaranyapuri, Gopalpuram Road	24	St. Joseph High School T/M, E/M, Kumar Pally
4	Bharathi Vidya Bhavan High School, Vidyaranyapuri, Bank Colony, T B Hospital	25	Pavani Public School, Edga, Bokkala Gadda, Bokkala Gadda
5	Bharati Vidya Bhavan High School, Vidyaranyapuri	26	Govt. Markaji High School, Lashkar Bazar, Kothur
6	University College Of Engg And Tech For Women K U, Vidyaranyapuri	27	Govt. Markaji High School, Lashkar Bazar, Kothur
7	University College Of Engg And Tech For Women K U, Vidyaranyapuri	27A	Govt. Markaji High School, Lashkar Bazar, Kothur
8	University College Of Engg And Tech For Women K U, Vidyaranyapuri	28	Govt. Markaji High School, Lashkar Bazar, Kothur
9	Ekashila Junior College, Hanuman Nagar	29	Kakatiya Degree College, Bus Stand Road, Hanmakonda
10	Ekashila Techno High School, Hanuman Nagar	30	Excutive Engineer, Public Health Division Office, Bala Samudram
11	Ekashila Techno High School, Hanuman Nagar	30A	Excutive Engineer, Public Health Division Office, Bala Samudram
12	Ekashila Techno High School, Hanuman Nagar	31	Excutive Engineer, Public Health Division Office, Bala Samudram
13	Tejaswi High School, Pochammakunta, Naimnagar, Naim Nagar	32	Kakatiya Degree College, Bus Stand Road, Hanmakonda
14	Tejaswi High School, Pochammakunta, Naimnagar, Naim Nagar	33	Kakatiya Degree College, Bus Stand Road, Hanmakonda
15	Chaitanya Degree Pg College, Kishan Pur, Kishan Pura	33A	Kakatiya Degree College, Bus Stand Road, Hanmakonda
16	Chaitanya Degree Pg College, Kishan Pur, Kishan Pura	34	Vaagdevi High School, 10Th Class Room, Kumarpally, Hanamkonda, Kumar Pally
17	Govt. Markaji High School, Lashkar Bazar, Kothur	35	Vaagdevi High School, 10Th Class Room, Kumarpally, Hanamkonda, Kumar Pally
18	Pavani Public School, Edga, Bokkala Gadda, Bokkala Gadda	36	St. Joseph High School T/M, E/M, Kumar Pally
19	Chaitanya Degree, Pg College, Kishan Pura,	37	Sri Sai Model School, Reddy Colony, Ku Road, Hanamkonda, Reddy Colony, Hanmakonda
20	Pavani Public School, Edga, Bokkala Gadda, Bokkala Gadda	38	Govt. Primary School, 3Rd Class Room, Basithnagar, Kumarpally, Reddy Colony
21	Ekashila Concept School, Reddy Colony	39	Rosary High School (E/M, Reddy Colony)

Contd....

## Polling Station Level Election Results

### Polling Station-wise Votes Secured by Overall Top Five Parties in Warangal West Assembly in Assembly Election (AE) under Warangal Parliamentary Constituency in Telangana (2018)

Number of Polling Station	Winner - Dasyam Vinay Bhasker (TRS)	Runner-up - Revuri Prakash Reddy (TDP)	3rd - Dharmarao Marthineni (BJP)	4th - S. Ramana Rao (SMFB)	5th - Emmadi Kiran (BSP)	NOTA	Other	Total Votes Secured
33A	317	213	29	6	2	16	6	589
34	425	215	19	17	4	20	58	758
35	371	164	23	6	3	11	12	590
36	325	201	29	22	0	20	21	618
37	452	171	21	15	2	21	12	694
38	439	211	29	30	8	22	23	762
39	430	175	22	23	1	18	15	684
40	536	237	22	28	3	23	13	862
41	482	220	38	16	5	21	27	809
42	471	189	60	20	2	19	34	795
43	391	59	22	18	1	14	14	519
44	284	109	26	12	2	1	6	440
45	405	161	23	13	3	14	5	624
46	394	150	47	6	3	29	16	645
47	510	155	23	21	5	12	16	742
48	416	296	41	16	1	12	11	793
49	461	283	38	24	6	16	20	848
50	450	265	22	22	2	12	10	783
51	529	146	43	14	2	14	9	757
52	499	209	34	20	2	17	14	795
53	205	177	11	10	1	4	6	414
54	458	198	28	23	2	29	9	747
55	606	171	36	39	4	37	40	933
56	535	200	40	33	5	24	36	873
57	485	190	33	25	2	18	21	774
58	522	245	20	31	5	13	17	853
59	525	370	6	30	12	11	17	971
60	489	349	9	32	18	29	25	951
61	374	176	12	13	5	11	15	606
61A	112	126	5	4	0	3	1	251
62	292	211	20	1	1	7	5	537
62A	68	62	1	5	0	4	5	145
63	503	224	34	17	6	18	24	826
64	261	273	1	8	2	2	12	559
65	350	175	19	8	1	4	5	562

Contd....

## Polling Station Level Election Results

**Winner, Runner-up and 3rd Party Position & Winning Margin According to Polling Stations in Warangal West Assembly in Assembly Election (AE) under Warangal Parliamentary Constituency in Telangana (2018)**

Polling Station Number	Winner Party	Winner Votes (%)	Runner-up Party	Runner-up Votes (%)	Winning Margin Votes (%)	Third Party	Third Party Votes (%)	Other Votes (%)
65A	TRS	148 (62.18)	TDP	68 (28.57)	80 (33.61)	BJP	10 (4.2)	12 (5.04)
66	TRS	408 (61.35)	TDP	199 (29.92)	209 (31.43)	BJP	25 (3.76)	33 (4.96)
67	TRS	439 (51.65)	TDP	346 (40.71)	93 (10.94)	BJP	21 (2.47)	44 (5.18)
68	TRS	470 (55.95)	TDP	269 (32.02)	201 (23.93)	SMFB	39 (4.64)	62 (7.38)
69	TRS	317 (49.92)	TDP	225 (35.43)	92 (14.49)	BJP	36 (5.67)	57 (8.98)
70	TRS	418 (50.91)	TDP	306 (37.27)	112 (13.64)	BJP	30 (3.65)	67 (8.16)
71	TRS	438 (49.66)	TDP	354 (40.14)	84 (9.52)	BJP	27 (3.06)	63 (7.14)
72	TRS	438 (52.02)	TDP	294 (34.92)	144 (17.1)	BJP	31 (3.68)	79 (9.38)
73	TRS	464 (60.57)	TDP	215 (28.07)	249 (32.5)	BJP	32 (4.18)	55 (7.18)
74	TDP	409 (53.26)	TRS	299 (38.93)	110 (14.33)	BJP	16 (2.08)	44 (5.73)
74A	TRS	139 (54.51)	TDP	87 (34.12)	52 (20.39)	BJP	8 (3.14)	21 (8.24)
75	TRS	576 (58.12)	TDP	262 (26.44)	314 (31.68)	BLFP	57 (5.75)	96 (9.69)
76	TRS	350 (59.32)	TDP	167 (28.31)	183 (31.01)	BJP	31 (5.25)	42 (7.12)
76A	TRS	292 (66.21)	TDP	89 (20.18)	203 (46.03)	SMFB	20 (4.54)	40 (9.07)
77	TRS	485 (58.5)	TDP	225 (27.14)	260 (31.36)	BJP	41 (4.95)	78 (9.41)
78	TRS	578 (56.78)	TDP	281 (27.6)	297 (29.18)	SMFB	54 (5.3)	105 (10.31)
79	TRS	434 (67.71)	TDP	105 (16.38)	329 (51.33)	SMFB	35 (5.46)	67 (10.45)
79A	TRS	328 (71.93)	TDP	66 (14.47)	262 (57.46)	SMFB	23 (5.04)	39 (8.55)
80	TRS	477 (59.33)	BJP	121 (15.05)	356 (44.28)	TDP	109 (13.56)	97 (12.06)
81	TRS	421 (53.63)	TDP	241 (30.7)	180 (22.93)	SMFB	37 (4.71)	86 (10.96)
82	TRS	210 (51.72)	TDP	149 (36.7)	61 (15.02)	BJP	23 (5.67)	24 (5.91)
83	TRS	214 (52.2)	TDP	148 (36.1)	66 (16.1)	BJP	23 (5.61)	25 (6.1)
84	TRS	233 (52.95)	TDP	157 (35.68)	76 (17.27)	BJP	26 (5.91)	24 (5.45)
85	TRS	276 (50.92)	TDP	200 (36.9)	76 (14.02)	BJP	21 (3.87)	45 (8.3)
86	TRS	400 (59.7)	TDP	190 (28.36)	210 (31.34)	BJP	43 (6.42)	37 (5.52)
87	TRS	376 (62.25)	TDP	125 (20.7)	251 (41.55)	BJP	32 (5.3)	71 (11.75)
87A	TRS	250 (46.04)	TDP	230 (42.36)	20 (3.68)	SMFB	30 (5.52)	33 (6.08)
88	TRS	381 (69.27)	TDP	100 (18.18)	281 (51.09)	SMFB	25 (4.55)	44 (8)
89	TRS	255 (61.74)	TDP	97 (23.49)	158 (38.25)	BJP	28 (6.78)	33 (7.99)
90	TDP	164 (50.15)	TRS	146 (44.65)	18 (5.5)	BJP	9 (2.75)	8 (2.45)
90A	TDP	167 (46.52)	TRS	148 (41.23)	19 (5.29)	BJP	30 (8.36)	14 (3.9)
91	TRS	320 (50.31)	TDP	235 (36.95)	85 (13.36)	BJP	40 (6.29)	41 (6.45)
92	TRS	445 (56.98)	TDP	239 (30.6)	206 (26.38)	BJP	41 (5.25)	56 (7.17)
93	TRS	380 (52.63)	TDP	279 (38.64)	101 (13.99)	BJP	21 (2.91)	42 (5.82)
94	TRS	406 (49.45)	TDP	299 (36.42)	107 (13.03)	BJP	33 (4.02)	83 (10.11)

Contd....

## DISCLAIMER

The Terms of Use and Disclaimer of Datanet India Private Limited (hereinafter referred to as "Datanet") for use of this analysis report of **Warangal West Assembly Constituency (Warangal West Vidhan Sabha)** :-

1. **Assembly Factbook™** is a Registered Trade Mark owned by Datanet.
2. All the maps are sketched and graphical representation only and have not been drawn to the scale and also not to represent the actual geographical area or boundary of the unit.
3. The data for the aforesaid analysis is based on authentic sources and has been culled from the various publications of Census, CSO and NSSO for district and block level data, various central and state government departments, Central & State Elections Commissions and the concerned Returning Officers' releases, Electoral Rolls, Election results and allied publications, internal assessment, surveys, estimates and analysis. Therefore, certain adjustment of data at micro level may have been done to arrive closer to the macro data.
4. Data have been provided on an "As Is" and "As AVAILABLE" basis
5. The colours shown in the maps or diagram and charts of a particular party, alliance or AC are indicative and do not represent them.
6. This publication which includes maps, sheets, graphs and data would be the property under copyright of Datanet only. The user may use these for its internal study, analysis and research purposes. It's public display, re-selling or any commercial uses by the user are not allowed.
7. Datanet has taken due care and caution in compilation and processing of data and allied information, but does not guarantee the accuracy, adequacy or completeness of any information/analysis and will be not responsible for any errors or omissions or for the results obtained from the use of such information/analysis.
8. All the contents for the publication have been culled from various authentic sources and Datanet reasonably believes such sources to be reliable, but does not make any representations, express or implied as to the accuracy or fitness of use of such information. The information or contents of the information/analysis do not constitute advice and should not be relied upon in making (or refraining from making) any decision. Any reliance placed upon the information provided by Datanet is the sole responsibility and strictly at the user's risk.
9. In no event will Datanet be liable for any damages (including, without limitation, damages for loss of business projects, or loss of profits) arising in contract, tort or otherwise from the use of or inability to use any of its contents, or from any action taken (or refrained from being taken) as a result of using the analysis or any of its contents. Datanet its directors, owners, editors, officials, employees, distributor and agents or any associate will not be liable for any errors in the information contained or any consequences arising from the use of the contents of the provided information/analysis.
10. If any provision of these terms and conditions is held invalid or illegal or unenforceable for any reason by any court of competent jurisdiction, such provision shall be severed and the remainder of provisions of the terms and conditions shall continue in full force and effect as if the Term of Use had been executed with the invalid, illegal or unenforceable provision eliminated.
11. If there are any discrepancies in the information provided, please bring it to attention of Datanet for suitable rectification measures.

**Buy Online This Complete Book At**  
**Datanet India eBooks Store**

[www.indiastatpublications.com](http://www.indiastatpublications.com)

or go directly at

[http://www.indiastatpublications.com/  
Assembly\\_factbook/Telangana/Warangal/ Warangal\\_West](http://www.indiastatpublications.com/Assembly_factbook/Telangana/Warangal/Warangal_West)

 **india**stat**elections**

ISBN : 978-93-6219-774-0



9 789362 197740