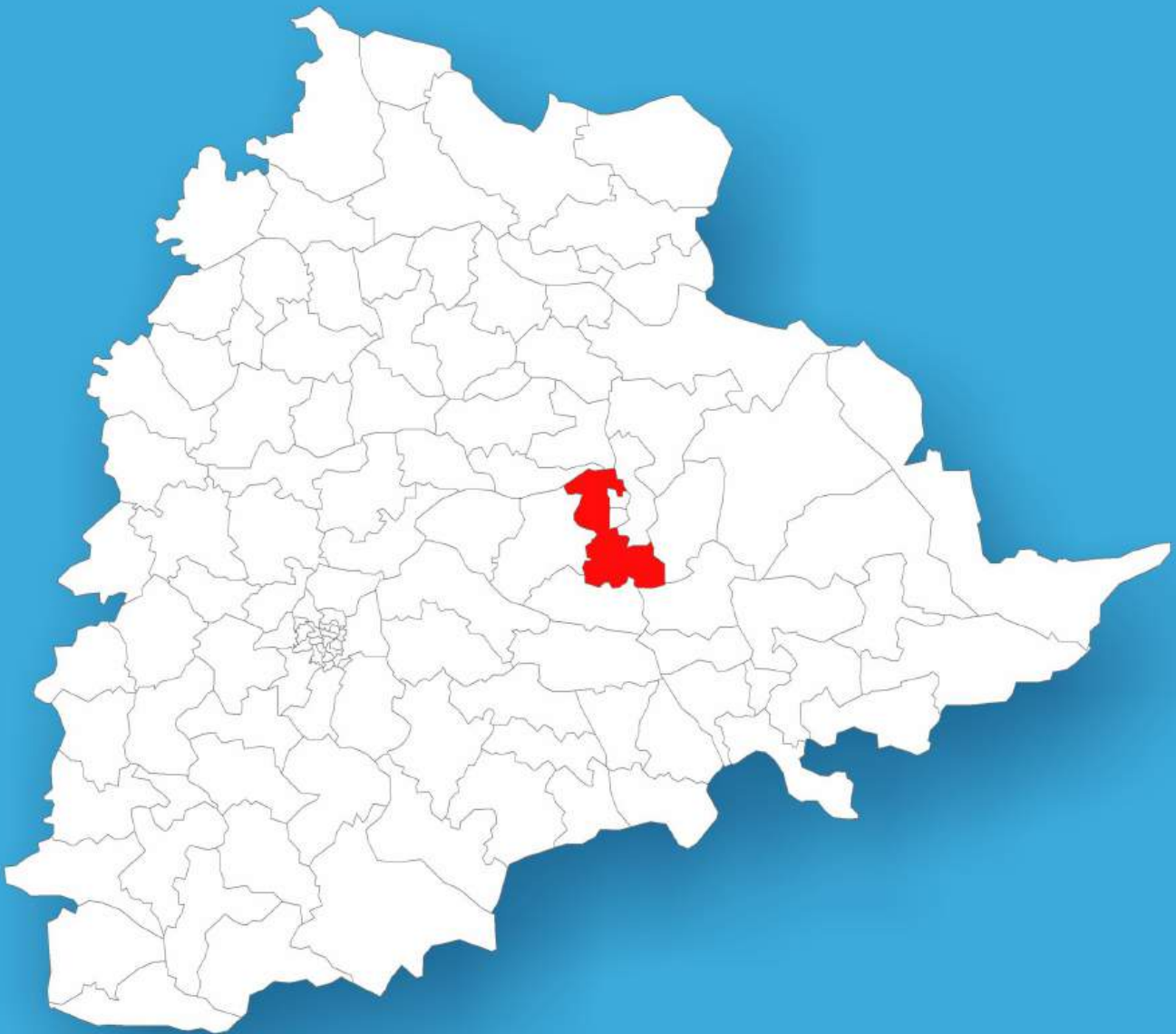




Telangana

# Assembly Factbook™

Wardhannapet Assembly Constituency



Key Electoral Data of Wardhannapet  
Assembly Constituency (Vidhan Sabha)

Telangana

# **Assembly Factbook™**

Wardhannapet Assembly Constituency



Wardhannapet Vidhan Sabha

**Editor & Director**

Dr. R.K. Thukral

**Research Editor**

Dr. Shafeeq Rahman

**Compiled, Researched and Published by  
Datanet India Pvt. Ltd.**

D-100, 1st Floor,

Okhla Industrial Area, Phase-I,

New Delhi- 110020.

Ph.: 91-11- 43580781-84

Email : support@indiastatpublications.com

Website : www.indiastatelections.com

**Online Book Store :**

www.indiastatpublications.com

**Report No. :** AFB/TS-107-0125

**ISBN :** 978-93-6219-216-5

**First Edition :** January, 2018

**Eighth Updated Edition :** January, 2025

**Price :** Rs.11500/-

US\$ 310

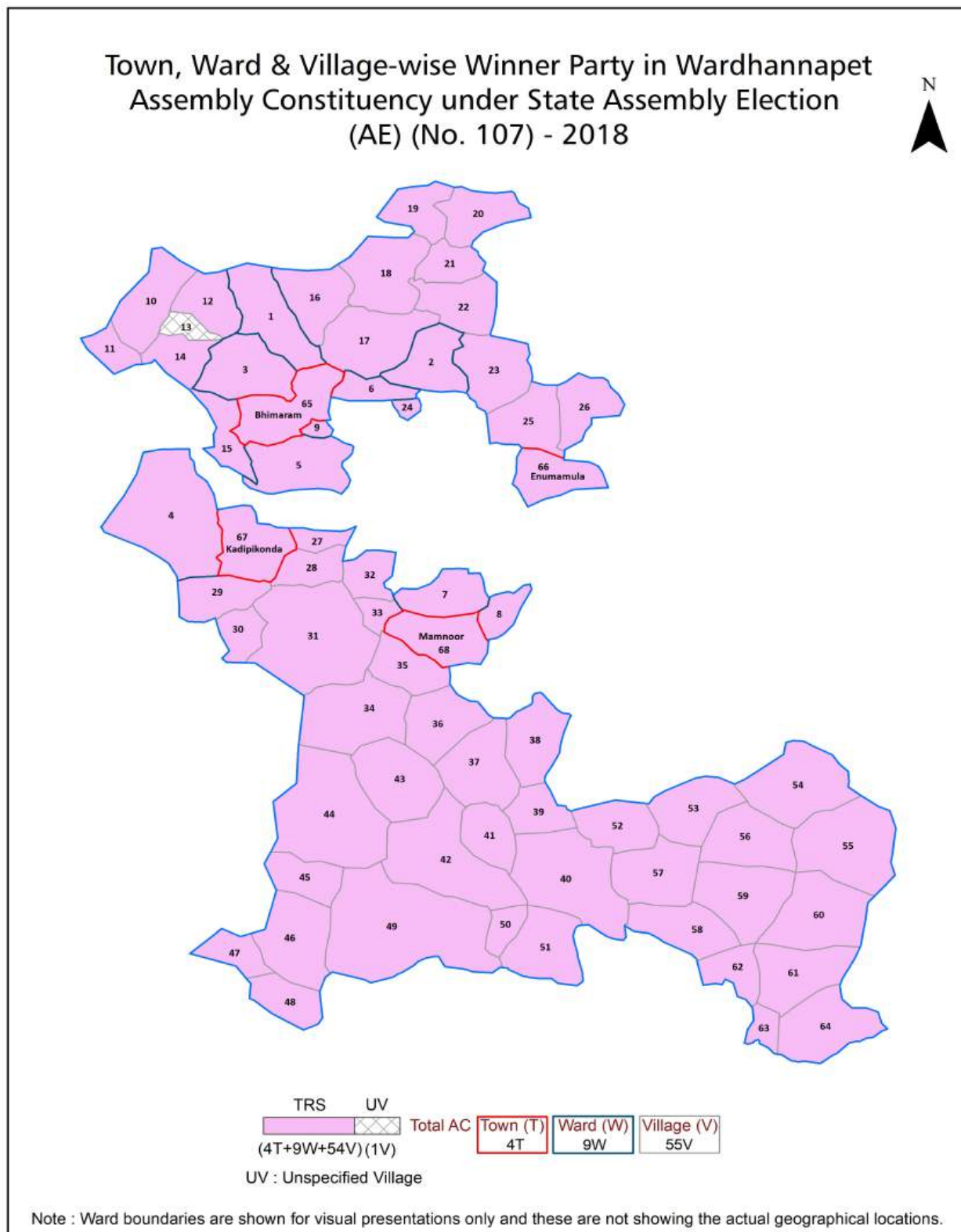
**© Datanet India Pvt. Ltd.**

All rights reserved. No part of this book may be reproduced, stored in a retrieval system or transmitted in any form or by any means, mechanical photocopying, photographing, scanning, recording or otherwise without the prior written permission of the publisher. Please refer to Disclaimer at page no. 234 for the use of this publication.

Printed in India

No.	Particulars	Page No.
	<b>Introduction</b>	
1	Assembly Constituency - (Vidhan Sabha) at a Glance   Features of Assembly as per Delimitation Commission of India (2008)	1-2
	<b>Location and Political Maps</b>	
2	Location Map   Boundaries of Assembly Constituency - (Vidhan Sabha) in District   Boundaries of Assembly Constituency under Parliamentary Constituency - (Lok Sabha)   Town, Ward & Village-wise Winner Parties- 2024-PE, 2023-AE, 2019-PE, 2018-AE, 2014-PE, 2014-AE, 2009-PE and 2009-AE	3-11
	<b>Administrative Setup (2011)</b>	
3	District   Sub-district   Towns   Villages   Inhabited Villages   Uninhabited Villages   Village Panchayat   Intermediate Panchayat	12-15
	<b>Demographics (2011)</b>	
4	Population   Households   Rural/Urban Population   Towns, Ward and Villages by Population Size   Sex Ratio (Total & 0-6 Years)   Religious Population   Social Population   Literacy Rate	16-18
	<b>Electoral Features</b>	
5	Important Dates of Last Elections Held   Electors by Gender   Service Electors   Voters   Voters Turnout   Polling Stations & Average Number of Electors per Polling Station   Electors by Age Group   Present Elected Representatives	19-24
	<b>Historical Summary Election Results</b>	
6	Vote Share of Major Parties   Winning Margin (Number & Percentage)   Polarity of Parties   Summary Result of Assembly Segment of Parliamentary Election 2024, 2019, 2014, 2009, 2004 and 1999   Summary Result of Assembly Elections 2023, 2018, 2014, 2009, 2004, 1999, 1994, 1989, 1985, 1983, 1978, 1972, 1967, 1962 and 1957	25-47
	<b>Polling Station Level Election Results</b>	
7	Name and Number of Polling Station 2024-PE, 2023-AE, 2019-PE, 2018-AE, 2014-PE, 2014-AE, 2009-PE and 2009-AE   Polling Station-wise Electors, Voters & Voters Turnout 2024-PE, 2023-AE, 2019-PE, 2018-AE, 2014-PE, 2014-AE, 2009-PE and 2009-AE   Polling Station wise Elections Results 2024-PE, 2023-AE, 2019-PE, 2018-AE, 2014-PE, 2014-AE, 2009-PE and 2009-AE	48-214
	<b>Share of Assembly Constituency</b>	
8	Share of Assembly Constituency - (Vidhan Sabha) in State, District and Parliamentary Constituency - (Lok Sabha)	215
	<b>Socio-Economic Amenities (2011)</b>	
9	Access to Administrative Units   Agricultural, Manufacturing and Industrial Commodities   Demographic Indicators   Education   Health & Manpower   Drinking Water Supply   Sanitation   Entertainment and Recreations Infrastructure   Power   Food Allocation Distribution and Marketing of Agriculture Commodities Infrastructure   Transport and Road Infrastructure   Communication   Banking and Financial Services   Land Use   Irrigation Source	217-231
10	<b>Abbreviation &amp; Sources</b>	232-233
11	<b>Disclaimer</b>	234

## Location & Political Map





## Administrative Setup

### List of Village Panchayat & Intermediate Panchayat (Block) Name - 2011

Village Name	Village Panchayat Name	Intermediate Panchayat Name
Allipur	Allipur	Hanamkonda
Ammavaripet	Kothapalle (H)	Hanamkonda
Ananthasagar	Ananthasagar	Hasanparthy
Annaram Sharif	Annaram Sharif & Chandru Thanda@ Pedda Thanda	Parvathagiri
Arvapalle	Arvapalle	Hasanparthy
Bandauthapur	Bandauthapur	Wardhannapet
Bhathipalle	Bhathipalle	Hanamkonda
Burugamadla	Burugamadla	Parvathagiri
Chennaram	Chennaram	Wardhannapet
Chinta Nekkonda	Chinta Nekkonda	Parvathagiri
Choutapalle	Choutapalle	Parvathagiri
Dammannapet	Dammannapet	Wardhannapet
Devannapet	Devannapet	Hasanparthy
Divitipalle	Divitipalle	Wardhannapet
Enugal	Enugal	Parvathagiri
Gopanapalle	Gopanapalle & Anantharam	Parvathagiri
Inole	Inole & Ontimamidipalle	Wardhannapet
Jaigiri	Jaigiri	Hasanparthy
Kakkiralapalle	Kakkiralapalle	Wardhannapet
Kalleda	Kalleda	Parvathagiri
Katrial	Katrial	Wardhannapet
Kondaparthi	Kondaparthi, Narasimhulagudem & Mulakalagudem	Hanamkonda
Konkapaka	Konkapaka & Srinagar	Parvathagiri
Kothapalle	Kothapalle	Wardhannapet
Kothapalle (H)	Kothapalle (H)	Hanamkonda
Kothapet	Kothapet	Hanamkonda
Kumarapalle (R)	Gundlasingaram	Hanamkonda
Laknavaram (D)	Jayagiri	Hasanparthy
Liabarthi	Liabarthi	Wardhannapet

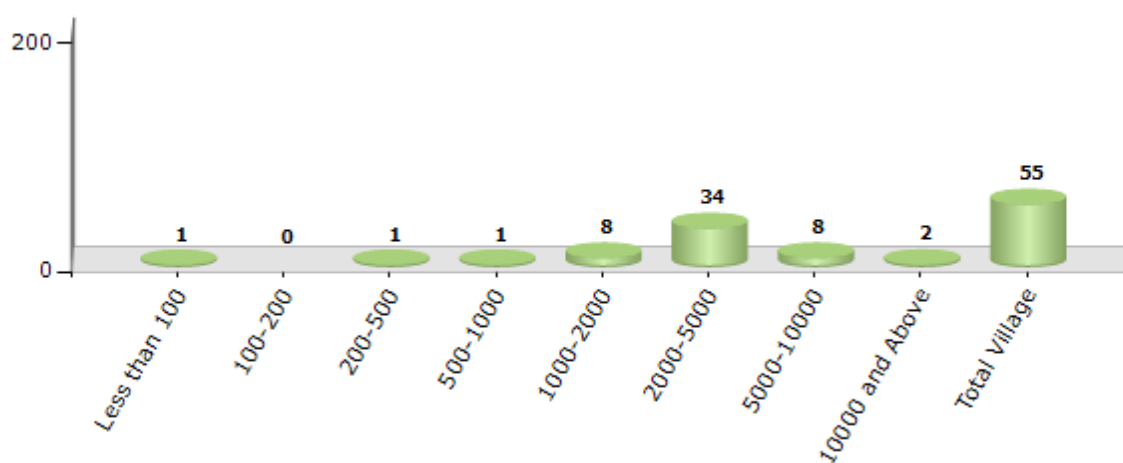
Contd....

## Demographics

### Number of Villages by Population Size - 2011

Less than 100	100-200	200-500	500-1000	1000-2000	2000-5000	5000-10000	10000 and Above	Total Village
1	0	1	1	8	34	8	2	55

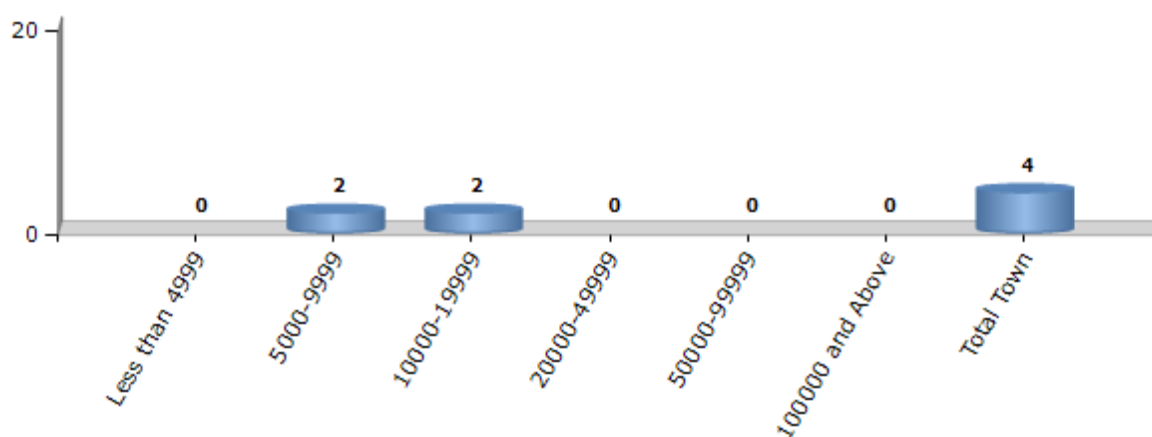
Number of Villages by Population Size - 2011



### Number of Towns by Population Size - 2011

Less than 4999	5000-9999	10000-19999	20000-49999	50000-99999	100000 and Above	Total Town
0	2	2	0	0	0	4

Number of Towns by Population Size - 2011



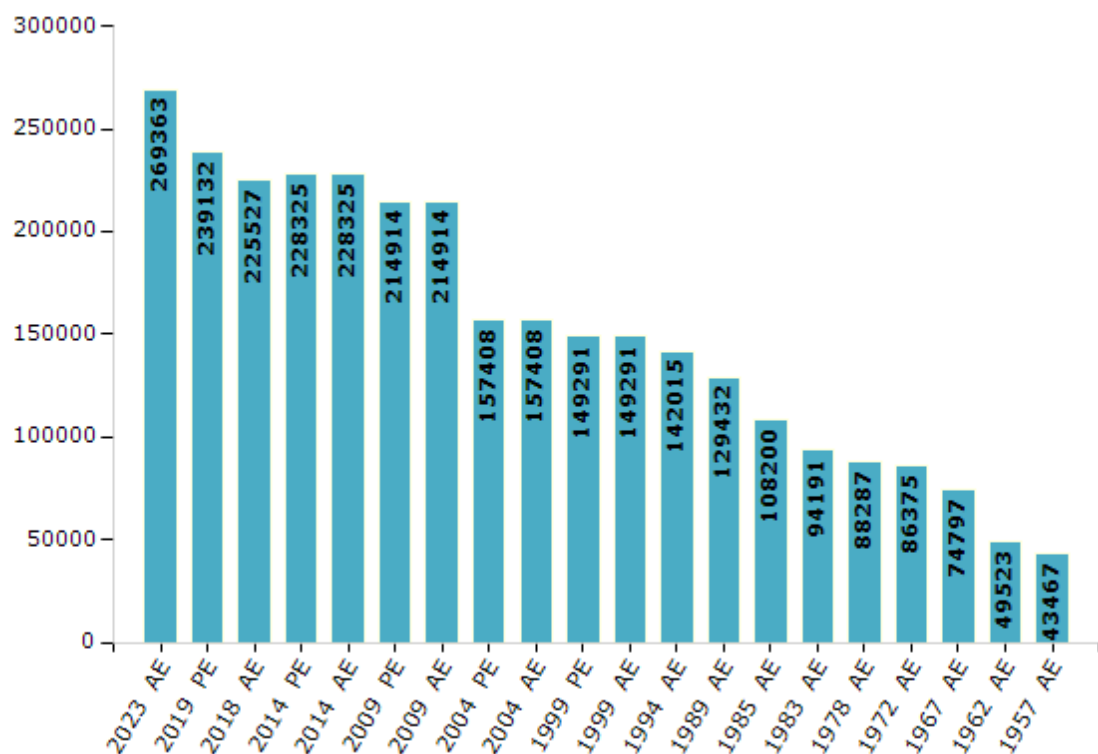
## Electoral Features

### Electors by Male & Female

Year	Male	Female	Others	Total
2023 AE	132903	136445	15	269363
2019 PE	118862	120261	9	239132
2018 AE	112747	112777	3	225527
2014 PE	114585	113734	6	228325
2014 AE	114585	113734	6	228325
2009 PE	107593	107321	-	214914
2009 AE	107593	107321	-	214914
2004 PE	77839	79569	-	157408
2004 AE	77839	79569	-	157408
1999 PE	74669	74622	-	149291
1999 AE	74669	74622	-	149291

Year	Male	Female	Others	Total
1994 AE	71420	70595	-	142015
1989 AE	65178	64254	-	129432
1985 AE	54308	53892	-	108200
1983 AE	47330	46861	-	94191
1978 AE	44025	44262	-	88287
1972 AE	43689	42686	-	86375
1967 AE	-	-	-	74797
1962 AE	-	-	-	49523
1957 AE	-	-	-	43467
1955 AE	-	-	-	-

Number of Electors



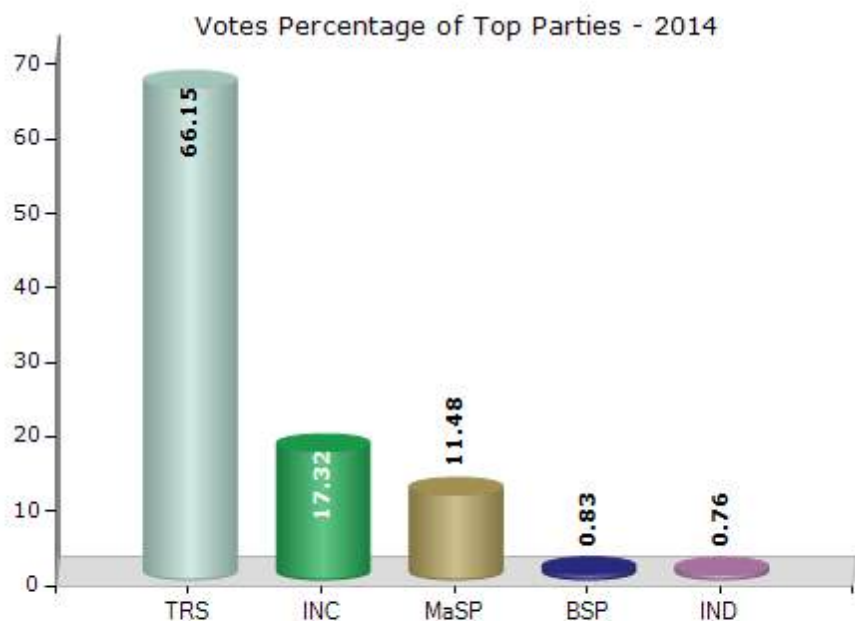
**Note :** AE : Assembly Election, PE : Assembly Segment of Parliamentary Election



## Historical Summary Election Results

### Summary Result of Assembly Election - 2014

Candidate Name	Party	Votes	Votes %
Aroori Ramesh	TRS	117708	66.15
Kondeti Shridhar	INC	30825	17.32
Manda Krishna Madiga	MaSP	20425	11.48
Gandham Shiva	BSP	1469	0.83
Ellandula Shobhan Babu	IND	1356	0.76
Bojjapalli Rajaiah	YSRCP	1089	0.61
Jatti Ravikumar	LSP	865	0.49
Ugendar Jatti	AIFB	589	0.33
Ripika Prem Kumar	IND	459	0.26
Ellandula Sudhakar	IND	337	0.19
Mallikarjun Kukkala	IND	336	0.19
Thatikayala Sateesh Babu	IND	236	0.13
	NOTA	2244	1.26



## Polling Station Level Election Results

### Number and Name of Polling Stations (PS) (2018 AE)

Number of Polling Stations	Name of Polling Stations	Number of Polling Stations	Name of Polling Stations
1	Zppss East,Madipalli	22	M.P.P.S.,Bairan Palli,Bairanpalli
2	Z.P.P.S.S. (West), Madipalli,Madipalli	23	Zpss,Mucherla,Mucherla
3	M P P U P School, Ananthasagar,Ananthasagar	24	Mandal Praja Parishad Primary School, Mucherla,Block No.2,3
4	M.P.U.P.S., Ananthasagar,Ananthasagar	25	Mpps,Seethanagaram
5	Z.P.P.S, South Wing, Yellapur,Yellapur	26	Z.P.P.S.S., (Boys) East Wi,Hasanparthy
6	Z.P.P.S, North Wing Yellapur,Ellapur	27	Z.P.P.S.S., (B) West Hasnparty,Hasanparthy
7	M.P.P.U.P.S., Pembarty,Pembarty	28	Z.P.P.S.S, (B)Hasanparthy,Hasanparthy
8	Mpps Pembarthi,Pembarthi	29	Z.P.P.S.S., (Gi) (West) Hasanparti,Hasanparthy
9	M.P.P.S,Ganturpally H/Opembarthi,Gantur Pally	30	M.P.P.S,Hasanparthy,Hasanparthy
10	Z.P.P. S.S. (West),Nagaram	31	Z.P.P.S.S. (G) East Hasanparti,Hasanparthy
11	Z.P.P.S. S. (West),Nagaram	32	Z.P.P.S.S. (G) Middle Room Hasanpa,Hasanparthy
12	Z.P.P.S.S. Nagaram, West Wi,Nagaram	33	M. P. P.P.S. Sc Street, Hasanparthy,Hasanparthy
13	Z.P.P.S.S., (West), Nagaram,Nagaram	34	M.P.P.P.S. Sc Street Hasanparty,Hasanparthy
14	M.P.P.P.S., Sudanpalli,Sudanpalli	35	M.P.P.P.S. (Sout)Hasanparty,Hasanparthy
15	Zppss,Mallareddypalli,Block No.1, 3	36	Z.P.P. S.S(North) Sitampet,Sithampet
16	Zppss, Mallareddypali,Mallareddypalli	37	Z.P.P.S.S. (West)Sitampet,Seethampet
17	M.P.P.S. Arvapally,Arvapally	38	Z.P.P.S.S, West Wing Chinthagattu,Z.P.P.S.S, West Wing, Chinthagattu
18	M.P.P.S,H C N Thanda Bairanpally	39	Z.P.P.S.S., South Wing, Enugallu,Chinthagattu
19	Z.P.P.S.S. (South) Sidhapur,Sidhapur	40	M.P.U.P.S, Munipally,Munipally H/O Chinthagattu
20	Z.P.P.P.S.,Siddapur	41	Mppups(E.W)-Jayagiri,Jayagiri
21	M.P.P.S Bairanpally,Bairanpally	42	M.P.P.U.P.S.( South ) Jayagiri,Jayagiri

Contd....

## Polling Station Level Election Results

### Polling Station-wise Votes Secured by Overall Top Five Parties in Wardhannapet Assembly in Assembly Election (AE) under Warangal Parliamentary Constituency in Telangana (2018)

Number of Polling Station	Winner - Aroori Ramesh (TRS)	Runner-up - Devaiah Pagidipati (TJS)	3rd - Chilumulla Lenin (CPI(ML) (L))	4th - Kotha Saranga Rao (BJP)	5th - Kandhari Janardhan (IND)	NOTA	Other	Total Votes Secured
36	638	165	40	38	10	31	33	955
37	619	123	27	12	9	30	15	835
38	930	97	32	13	11	30	24	1137
39	929	94	31	26	8	42	51	1181
40	561	64	33	8	14	20	34	734
41	613	136	10	12	3	20	8	802
42	591	146	19	10	6	26	18	816
43	331	39	12	1	4	16	8	411
44	542	66	32	7	13	19	22	701
45	506	46	29	10	9	17	11	628
46	685	205	27	16	7	23	38	1001
47	417	90	11	21	2	16	12	569
48	425	77	8	21	3	17	8	559
49	392	81	11	24	3	23	11	545
50	641	191	25	24	3	13	26	923
51	268	49	7	17	1	11	10	363
52	651	121	27	17	3	26	12	857
53	463	68	20	10	3	15	8	587
54	388	134	13	19	3	20	17	594
55	403	205	37	19	0	22	27	713
56	746	139	70	7	16	29	57	1064
57	466	127	18	24	1	26	13	675
58	544	84	8	28	3	19	7	693
59	376	84	16	32	0	20	12	540
60	652	157	55	36	14	31	48	993
61	419	113	39	31	8	14	26	650
62	472	284	51	10	10	21	62	910
63	548	165	31	18	13	16	32	823
64	717	61	28	58	4	28	12	908
65	630	77	32	82	12	20	23	876
66	644	261	41	43	11	27	44	1071
67	592	56	32	39	14	34	24	791
68	625	164	40	15	9	24	35	912
69	567	131	20	17	2	24	15	776
70	451	132	10	12	2	15	18	640

Contd....

## Polling Station Level Election Results

**Winner, Runner-up and 3rd Party Position & Winning Margin According to Polling Stations in Wardhannapet Assembly in Assembly Election (AE) under Warangal Parliamentary Constituency in Telangana (2018)**

Polling Station Number	Winner Party	Winner Votes (%)	Runner-up Party	Runner-up Votes (%)	Winning Margin Votes (%)	Third Party	Third Party Votes (%)	Other Votes (%)
71	TRS	396 (67.46)	TJS	133 (22.66)	263 (44.8)	CPI(ML)(L)	16 (2.73)	42 (7.16)
72	TRS	625 (78.03)	TJS	90 (11.24)	535 (66.79)	BJP	35 (4.37)	51 (6.37)
73	TRS	524 (71.2)	TJS	115 (15.63)	409 (55.57)	BJP	38 (5.16)	59 (8.02)
74	TRS	754 (67.81)	TJS	227 (20.41)	527 (47.4)	CPI(ML)(L)	34 (3.06)	97 (8.72)
75	TRS	315 (70.63)	TJS	71 (15.92)	244 (54.71)	BJP	23 (5.16)	37 (8.3)
75A	TRS	223 (66.57)	TJS	70 (20.9)	153 (45.67)	BJP	13 (3.88)	29 (8.66)
76	TRS	502 (67.2)	TJS	148 (19.81)	354 (47.39)	BJP	27 (3.61)	70 (9.37)
77	TRS	387 (67.54)	TJS	111 (19.37)	276 (48.17)	BJP	30 (5.24)	45 (7.85)
78	TRS	374 (69.26)	TJS	98 (18.15)	276 (51.11)	BJP	20 (3.7)	48 (8.89)
79	TRS	411 (72.23)	TJS	94 (16.52)	317 (55.71)	BJP	22 (3.87)	42 (7.38)
80	TRS	340 (78.52)	TJS	56 (12.93)	284 (65.59)	CPI(ML)(L)	17 (3.93)	20 (4.62)
81	TRS	565 (68.32)	TJS	138 (16.69)	427 (51.63)	CPI(ML)(L)	32 (3.87)	92 (11.12)
82	TRS	632 (66.11)	TJS	177 (18.51)	455 (47.6)	CPI(ML)(L)	49 (5.13)	98 (10.25)
83	TRS	546 (72.51)	TJS	119 (15.8)	427 (56.71)	BJP	24 (3.19)	64 (8.5)
84	TRS	334 (72.45)	TJS	75 (16.27)	259 (56.18)	CPI(ML)(L)	20 (4.34)	32 (6.94)
85	TRS	481 (70.01)	TJS	112 (16.3)	369 (53.71)	BJP	31 (4.51)	63 (9.17)
86	TRS	539 (75.07)	TJS	66 (9.19)	473 (65.88)	CPI(ML)(L)	33 (4.6)	80 (11.14)
87	TRS	562 (77.84)	TJS	63 (8.73)	499 (69.11)	CPI(ML)(L)	31 (4.29)	66 (9.14)
88	TRS	598 (76.18)	TJS	94 (11.97)	504 (64.21)	CPI(ML)(L)	34 (4.33)	59 (7.52)
89	TRS	451 (78.71)	TJS	62 (10.82)	389 (67.89)	CPI(ML)(L)	27 (4.71)	33 (5.76)
90	TRS	393 (80.7)	TJS	48 (9.86)	345 (70.84)	CPI(ML)(L)	15 (3.08)	31 (6.37)
91	TRS	509 (58.98)	TJS	217 (25.14)	292 (33.84)	CPI(ML)(L)	55 (6.37)	82 (9.5)
92	TRS	648 (85.26)	TJS	63 (8.29)	585 (76.97)	CPI(ML)(L)	13 (1.71)	36 (4.74)
93	TRS	878 (78.32)	TJS	113 (10.08)	765 (68.24)	CPI(ML)(L)	39 (3.48)	91 (8.12)
94	TRS	611 (84.16)	TJS	54 (7.44)	557 (76.72)	CPI(ML)(L)	21 (2.89)	40 (5.51)
95	TRS	369 (80.04)	TJS	38 (8.24)	331 (71.8)	CPI(ML)(L)	22 (4.77)	32 (6.94)
96	TRS	424 (77.09)	TJS	72 (13.09)	352 (64)	CPI(ML)(L)	11 (2)	43 (7.82)
97	TRS	392 (68.29)	TJS	118 (20.56)	274 (47.73)	CPI(ML)(L)	17 (2.96)	47 (8.19)
98	TRS	354 (74.53)	TJS	66 (13.89)	288 (60.64)	CPI(ML)(L)	13 (2.74)	42 (8.84)
99	TRS	445 (71.54)	TJS	108 (17.36)	337 (54.18)	BJP	17 (2.73)	52 (8.36)
100	TRS	386 (73.66)	TJS	67 (12.79)	319 (60.87)	CPI(ML)(L)	20 (3.82)	51 (9.73)
101	TRS	415 (76.43)	TJS	90 (16.57)	325 (59.86)	BJP	12 (2.21)	26 (4.79)
102	TRS	438 (73)	TJS	97 (16.17)	341 (56.83)	BJP	26 (4.33)	39 (6.5)
103	TRS	490 (75.97)	TJS	69 (10.7)	421 (65.27)	CPI(ML)(L)	31 (4.81)	55 (8.53)
104	TRS	365 (58.49)	TJS	175 (28.04)	190 (30.45)	BSP	20 (3.21)	64 (10.26)

Contd....

## Socio-Economic Amenities - Rural

### Access to Education Facilities

Particulars	Number of Villages (% of Population)				
	Available	Not Available	If Not Available (Distance of Nearest Facility)		
			A	B	C
Govt. Primary School	54 (100)	1 (0)	1 (0)	0 (0)	0 (0)
Private Primary School	26 (65)	29 (35)	0 (0)	0 (0)	0 (0)
Govt. Middle School	47 (93)	8 (7)	5 (2)	2 (3)	0 (0)
Private Middle School	25 (58)	30 (42)	1 (1)	0 (0)	0 (0)
Govt. Secondary School	32 (77)	23 (23)	8 (5)	7 (8)	0 (0)
Private Secondary School	18 (48)	37 (52)	4 (4)	1 (2)	0 (0)
Govt. Senior Secondary School	2 (11)	53 (89)	2 (5)	19 (32)	20 (32)
Private Senior Secondary School	5 (20)	50 (80)	1 (1)	7 (9)	1 (2)
Govt. Arts and Science Degree College	0 (0)	55 (100)	0 (0)	8 (17)	23 (36)
Private Arts and Science Degree College	2 (11)	53 (89)	4 (7)	13 (19)	5 (9)
Govt. Engineering College	0 (0)	55 (100)	3 (4)	10 (19)	18 (36)
Private Engineering College	2 (4)	53 (96)	5 (8)	7 (8)	10 (23)
Govt. Medicine College	0 (0)	55 (100)	1 (2)	7 (14)	47 (84)
Private Medicine College	0 (0)	55 (100)	0 (0)	0 (0)	0 (0)
Govt. Management Institute	0 (0)	55 (100)	0 (0)	2 (4)	37 (68)
Private Management Institute	0 (0)	55 (100)	0 (0)	6 (12)	10 (16)
Govt. Polytechnic	0 (0)	55 (100)	1 (2)	7 (14)	47 (84)
Private Polytechnic	0 (0)	55 (100)	0 (0)	0 (0)	0 (0)
Govt. Vocational Training School/ITI	0 (0)	55 (100)	1 (7)	10 (19)	44 (74)
Private Vocational Training School/ITI	0 (0)	55 (100)	0 (0)	0 (0)	0 (0)
Govt. Non Formal Training Centre	0 (0)	55 (100)	0 (0)	4 (7)	41 (76)
Private Non Formal Training Centre	0 (0)	55 (100)	0 (0)	4 (9)	6 (8)
Govt. School For Disabled	0 (0)	55 (100)	0 (0)	3 (6)	37 (72)
Private School For Disabled	0 (0)	55 (100)	1 (2)	6 (10)	8 (10)
Government Others	0 (0)	55 (100)	0 (0)	0 (0)	0 (0)
Private Others	0 (0)	55 (100)	0 (0)	0 (0)	0 (0)

Note : Distance A : Less than 5 km; B : Between 5-10 km; C : 10+ km.; Source : Data Analysis is based on 2011 Census.

## DISCLAIMER

The Terms of Use and Disclaimer of Datanet India Private Limited (hereinafter referred to as "Datanet") for use of this analysis report of **Wardhannapet Assembly Constituency (Wardhannapet Vidhan Sabha)** :-

1. **Assembly Factbook™** is a Registered Trade Mark owned by Datanet.
2. All the maps are sketched and graphical representation only and have not been drawn to the scale and also not to represent the actual geographical area or boundary of the unit.
3. The data for the aforesaid analysis is based on authentic sources and has been culled from the various publications of Census, CSO and NSSO for district and block level data, various central and state government departments, Central & State Elections Commissions and the concerned Returning Officers' releases, Electoral Rolls, Election results and allied publications, internal assessment, surveys, estimates and analysis. Therefore, certain adjustment of data at micro level may have been done to arrive closer to the macro data.
4. Data have been provided on an "As Is" and "As AVAILABLE" basis
5. The colours shown in the maps or diagram and charts of a particular party, alliance or AC are indicative and do not represent them.
6. This publication which includes maps, sheets, graphs and data would be the property under copyright of Datanet only. The user may use these for its internal study, analysis and research purposes. It's public display, re-selling or any commercial uses by the user are not allowed.
7. Datanet has taken due care and caution in compilation and processing of data and allied information, but does not guarantee the accuracy, adequacy or completeness of any information/analysis and will be not responsible for any errors or omissions or for the results obtained from the use of such information/analysis.
8. All the contents for the publication have been culled from various authentic sources and Datanet reasonably believes such sources to be reliable, but does not make any representations, express or implied as to the accuracy or fitness of use of such information. The information or contents of the information/analysis do not constitute advice and should not be relied upon in making (or refraining from making) any decision. Any reliance placed upon the information provided by Datanet is the sole responsibility and strictly at the user's risk.
9. In no event will Datanet be liable for any damages (including, without limitation, damages for loss of business projects, or loss of profits) arising in contract, tort or otherwise from the use of or inability to use any of its contents, or from any action taken (or refrained from being taken) as a result of using the analysis or any of its contents. Datanet its directors, owners, editors, officials, employees, distributor and agents or any associate will not be liable for any errors in the information contained or any consequences arising from the use of the contents of the provided information/analysis.
10. If any provision of these terms and conditions is held invalid or illegal or unenforceable for any reason by any court of competent jurisdiction, such provision shall be severed and the remainder of provisions of the terms and conditions shall continue in full force and effect as if the Term of Use had been executed with the invalid, illegal or unenforceable provision eliminated.
11. If there are any discrepancies in the information provided, please bring it to attention of Datanet for suitable rectification measures.



**Buy Online This Complete Book At**  
**Indiastat Publication Book Store**

[www.indiastatpublications.com](http://www.indiastatpublications.com)

or go directly at

[http://www.indiastatpublications.com/  
Assembly\\_factbook/Telangana/Warangal/ Wardhannapet](http://www.indiastatpublications.com/Assembly_factbook/Telangana/Warangal/Wardhannapet)

 **india**stat**elections**

ISBN : 978-93-6219-216-5



9 789362 192165