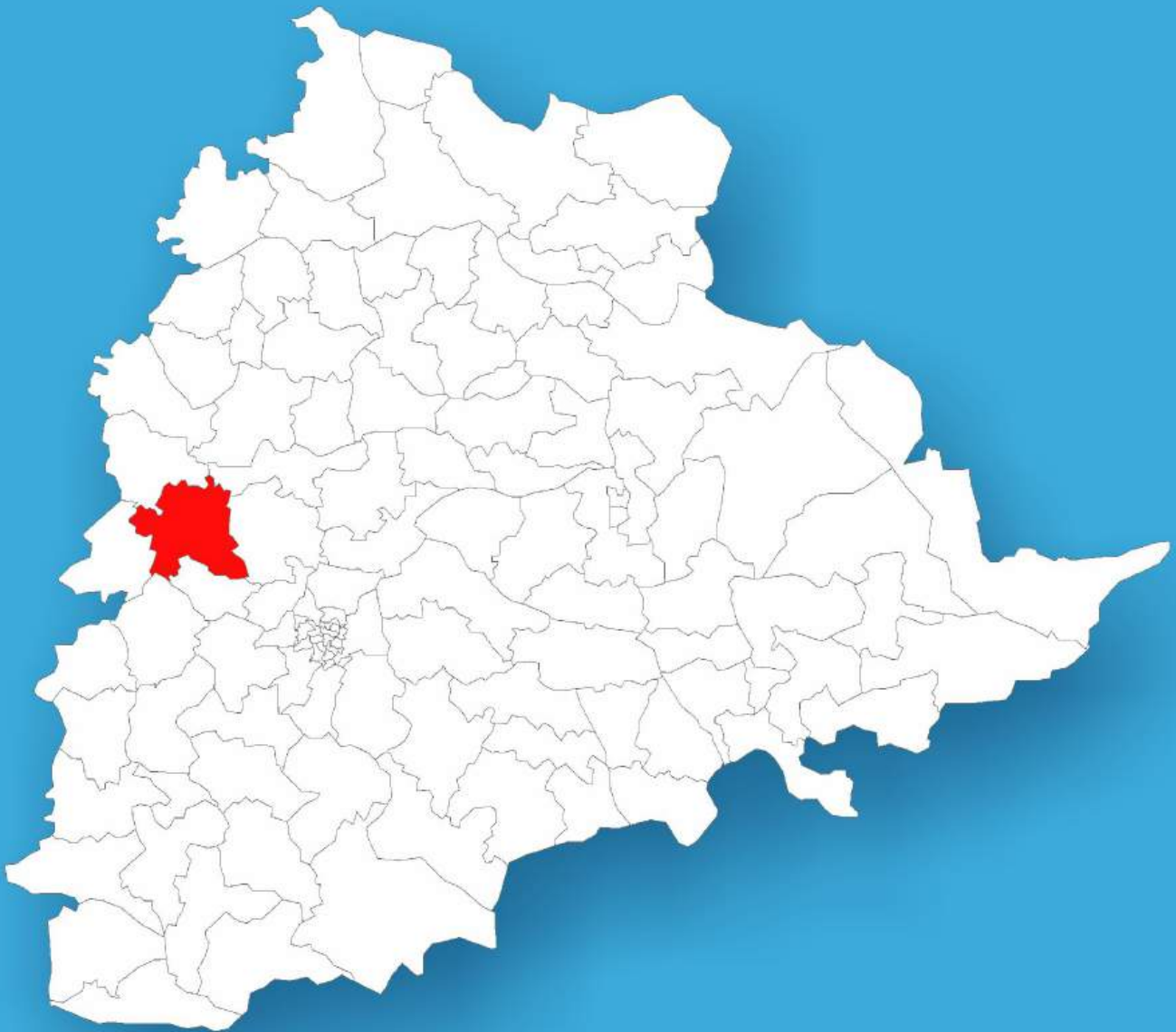




Telangana

# Assembly Factbook™

Andole Assembly Constituency



Key Electoral Data of Andole  
Assembly Constituency (Vidhan Sabha)

Telangana

# **Assembly Factbook™**

Andole Assembly Constituency



Andole Vidhan Sabha

**Editor & Director**

Dr. R.K. Thukral

**Research Editor**

Dr. Shafeeq Rahman

**Compiled, Researched and Published by  
Datanet India Pvt. Ltd.**

D-100, 1st Floor,

Okhla Industrial Area, Phase-I,

New Delhi- 110020.

Ph.: 91-11- 43580781-84

Email : support@indiastatpublications.com

Website : www.indiastatelections.com

**Online Book Store :**

www.indiastatpublications.com

**Report No. :** AFB/TS-036-0125

**ISBN :** 978-93-6219-699-6

**First Edition :** January, 2018

**Eighth Updated Edition :** January, 2025

**Price :** Rs.11500/-

US\$ 310

**© Datanet India Pvt. Ltd.**

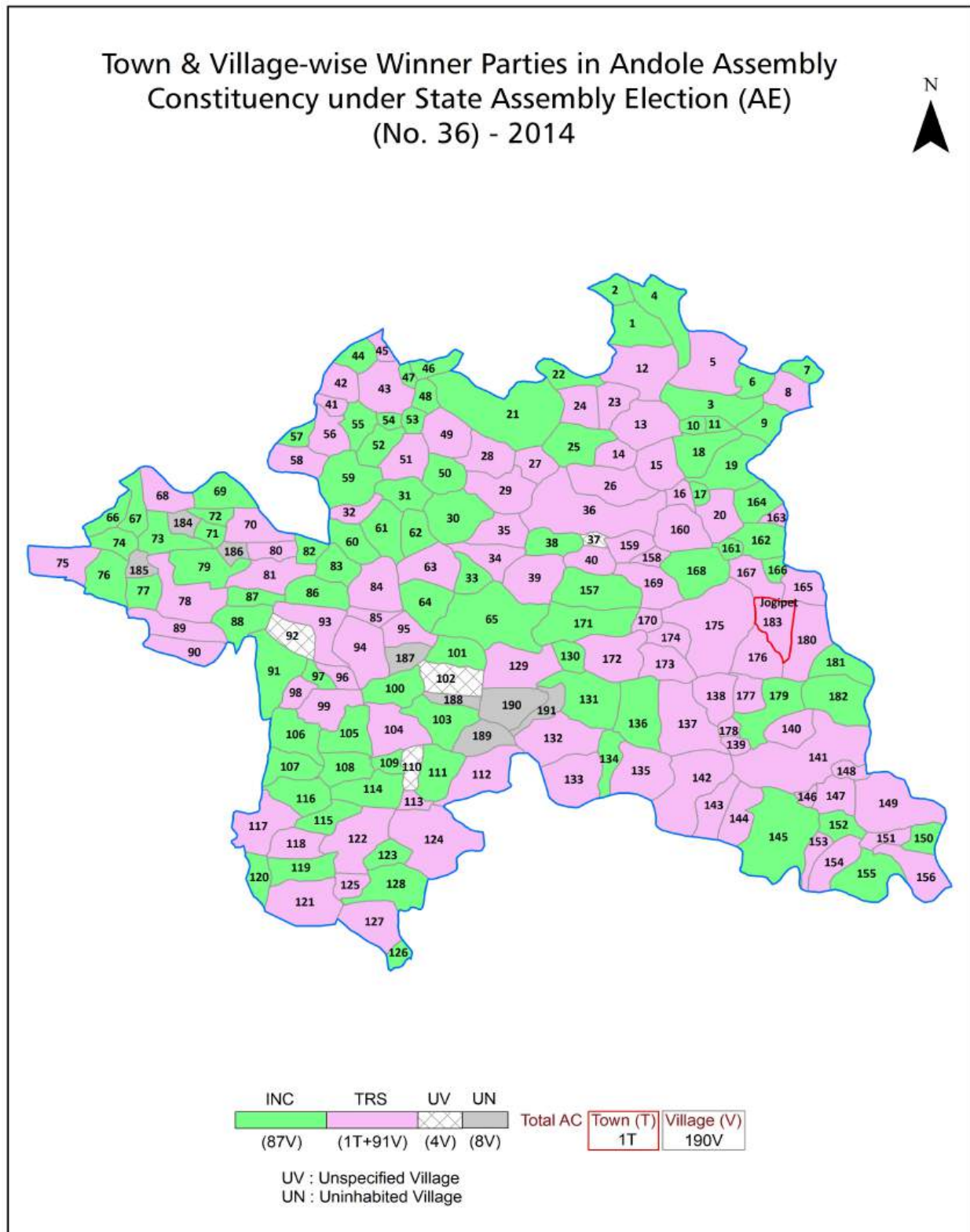
All rights reserved. No part of this book may be reproduced, stored in a retrieval system or transmitted in any form or by any means, mechanical photocopying, photographing, scanning, recording or otherwise without the prior written permission of the publisher. Please refer to Disclaimer at page no. 250 for the use of this publication.

Printed in India

No.	Particulars	Page No.
	<b>Introduction</b>	
1	Assembly Constituency - (Vidhan Sabha) at a Glance   Features of Assembly as per Delimitation Commission of India (2008)	1-2
	<b>Location and Political Maps</b>	
2	Location Map   Boundaries of Assembly Constituency - (Vidhan Sabha) in District   Boundaries of Assembly Constituency under Parliamentary Constituency - (Lok Sabha)   Town & Village-wise Winner Parties- 2024-PE, 2023-AE, 2019-PE, 2018-AE, 2014-PE, 2014-AE, 2009-PE and 2009-AE	3-11
	<b>Administrative Setup (2011)</b>	
3	District   Sub-district   Towns   Villages   Inhabited Villages   Uninhabited Villages   Village Panchayat   Intermediate Panchayat	12-22
	<b>Demographics (2011)</b>	
4	Population   Households   Rural/Urban Population   Towns and Villages by Population Size   Sex Ratio (Total & 0-6 Years)   Religious Population   Social Population   Literacy Rate	23-24
	<b>Electoral Features</b>	
5	Important Dates of Last Elections Held   Electors by Gender   Service Electors   Voters   Voters Turnout   Polling Stations & Average Number of Electors per Polling Station   Electors by Age Group   Present Elected Representatives	25-30
	<b>Historical Summary Election Results</b>	
6	Vote Share of Major Parties   Winning Margin (Number & Percentage)   Polarity of Parties   Summary Result of Assembly Segment of Parliamentary Election 2024, 2019, 2014, 2009, 2004 and 1999   Summary Result of Assembly Elections 2023, 2018, 2014, 2009, 2004, 1999, 1994, 1989, 1985, 1983, 1978, 1972, 1967, 1962 and 1957	31-53
	<b>Polling Station Level Election Results</b>	
7	Name and Number of Polling Station 2024-PE, 2023-AE, 2019-PE, 2018-AE, 2014-PE, 2014-AE, 2009-PE and 2009-AE   Polling Station-wise Electors, Voters & Voters Turnout 2024-PE, 2023-AE, 2019-PE, 2018-AE, 2014-PE, 2014-AE, 2009-PE and 2009-AE   Polling Station wise Elections Results 2024-PE, 2023-AE, 2019-PE, 2018-AE, 2014-PE, 2014-AE, 2009-PE and 2009-AE	54-230
	<b>Share of Assembly Constituency</b>	
8	Share of Assembly Constituency - (Vidhan Sabha) in State, District and Parliamentary Constituency - (Lok Sabha)	231
	<b>Socio-Economic Amenities</b>	
9	Access to Administrative Units   Agricultural, Manufacturing and Industrial Commodities   Demographic Indicators   Education   Health & Manpower   Drinking Water Supply   Sanitation   Entertainment and Recreations Infrastructure   Power   Food Allocation Distribution and Marketing of Agriculture Commodities Infrastructure   Transport and Road Infrastructure   Communication   Banking and Financial Services   Land Use   Irrigation Source	233-247
10	<b>Abbreviation &amp; Sources</b>	248-249
11	<b>Disclaimer</b>	250



## Location & Political Map



## Administrative Setup

### List of Village Panchayat & Intermediate Panchayat (Block) Name - 2011

Village Name	Village Panchayat Name	Intermediate Panchayat Name
Achannapalle	Achannapalle	Tekmal
Aksanpalle	Aksanpalle	Andole
Alladurg	Alladurg	Alladurg
Allapur	Dharmapur	Raikode
Allapuram	Mallikarjunpalle	Munpalle
Almaipet	Almaipet	Andole
Ananthasagar	Annasagar	Andole
Andole	Andole	Andole
Antharam	Antharam	Munpalle
Appajipalle	Appajipalle	Alladurg
Aurangannagar (Patti Hasnabad)	Aurangannagar (Patti Hasnabad)	Raikode
Bardipur	Bardipur	Tekmal
Baswapur	Baswapur	Pulkal
Belur	Belur	Munpalle
Bhahirandibba	Bhahirandibba	Alladurg
Bhootkur	Nirjipala	Regode
Bhusareddipalle	Bhusareddipalle	Munpalle
Bijilipur	Bijilipur	Alladurg
Bodagat	Bodagat	Tekmal
Bodishetpalle	Bodishetpalle	Munpalle
Bodmatpalle	Bodmatpalle	Tekmal
Bodpalle	Bodpalle	Munpalle
Brahmanpalle	Aksanpalle	Andole
Buddaipalle	Buddaipalle	Alladurg
Budhera	Budhera	Munpalle
Burhanwadi	Kondapur	Regode
Chakriyal	Chakriyal	Pulkal
Chevella	Chevella	Alladurg
Chilepalle	Chilepalle	Munpalle

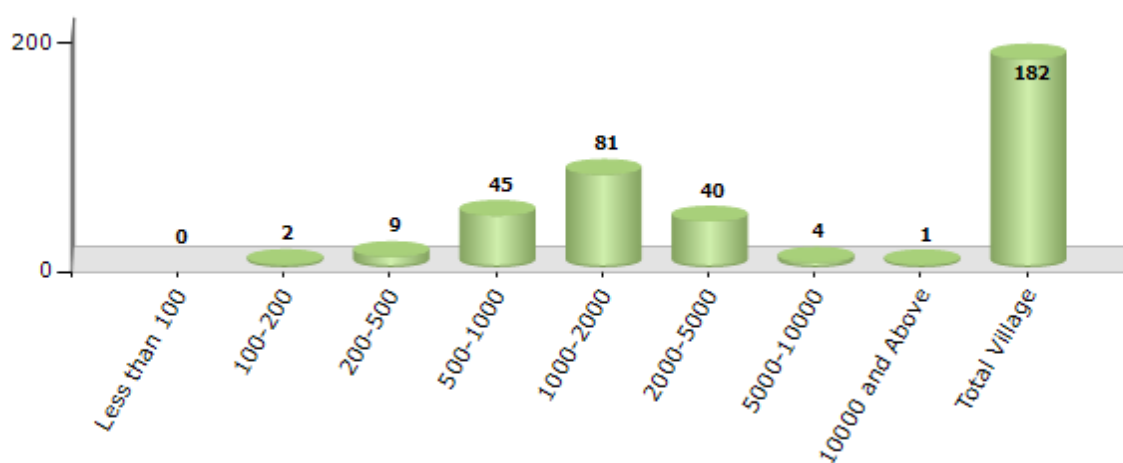
Contd....

## Demographics

### Number of Villages by Population Size - 2011

Less than 100	100-200	200-500	500-1000	1000-2000	2000-5000	5000-10000	10000 and Above	Total Village
0	2	9	45	81	40	4	1	182

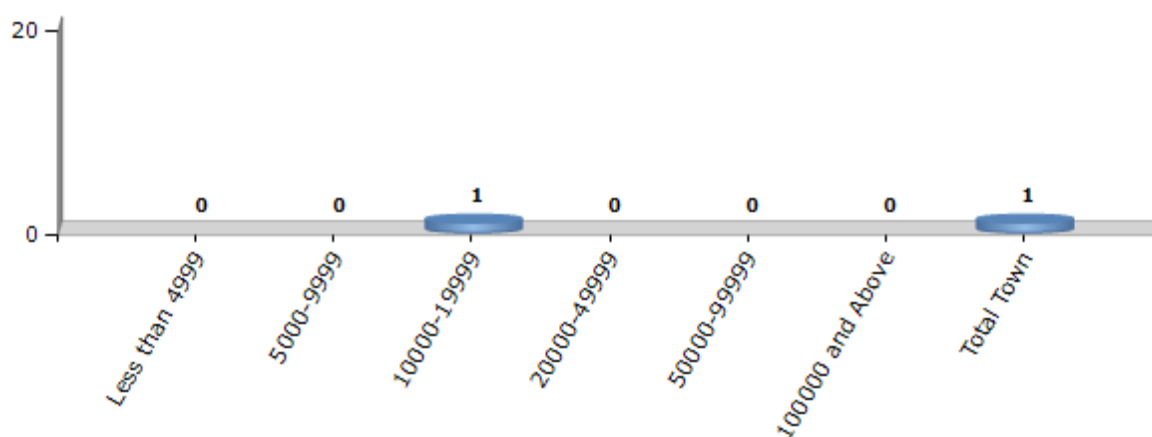
Number of Villages by Population Size - 2011



### Number of Towns by Population Size - 2011

Less than 4999	5000-9999	10000-19999	20000-49999	50000-99999	100000 and Above	Total Town
0	0	1	0	0	0	1

Number of Towns by Population Size - 2011



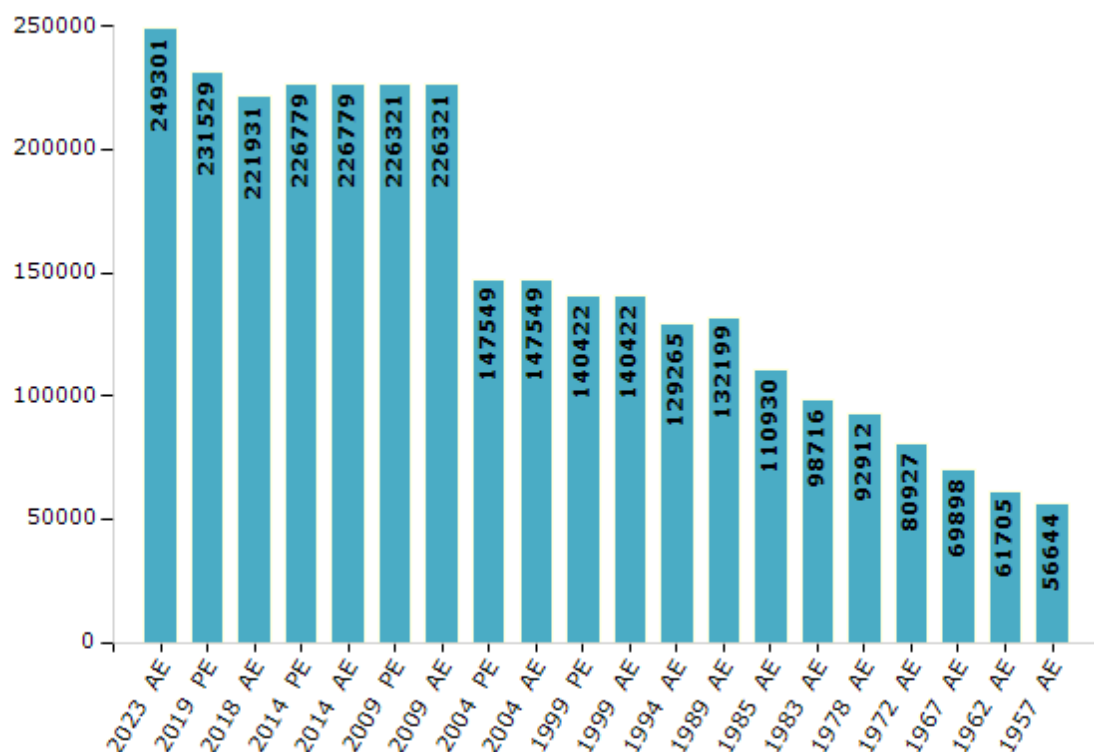
## Electoral Features

### Electors by Male & Female

Year	Male	Female	Others	Total
2023 AE	122752	126543	6	249301
2019 PE	114978	116545	6	231529
2018 AE	110266	111646	19	221931
2014 PE	113127	113641	11	226779
2014 AE	113127	113641	11	226779
2009 PE	111295	115026	-	226321
2009 AE	111295	115026	-	226321
2004 PE	73185	74364	-	147549
2004 AE	73185	74364	-	147549
1999 PE	69578	70844	-	140422
1999 AE	69578	70844	-	140422

Year	Male	Female	Others	Total
1994 AE	64305	64960	-	129265
1989 AE	65164	67035	-	132199
1985 AE	54268	56662	-	110930
1983 AE	48331	50385	-	98716
1978 AE	45205	47707	-	92912
1972 AE	40558	40369	-	80927
1967 AE	-	-	-	69898
1962 AE	-	-	-	61705
1957 AE	-	-	-	56644
1955 AE	-	-	-	-

Number of Electors



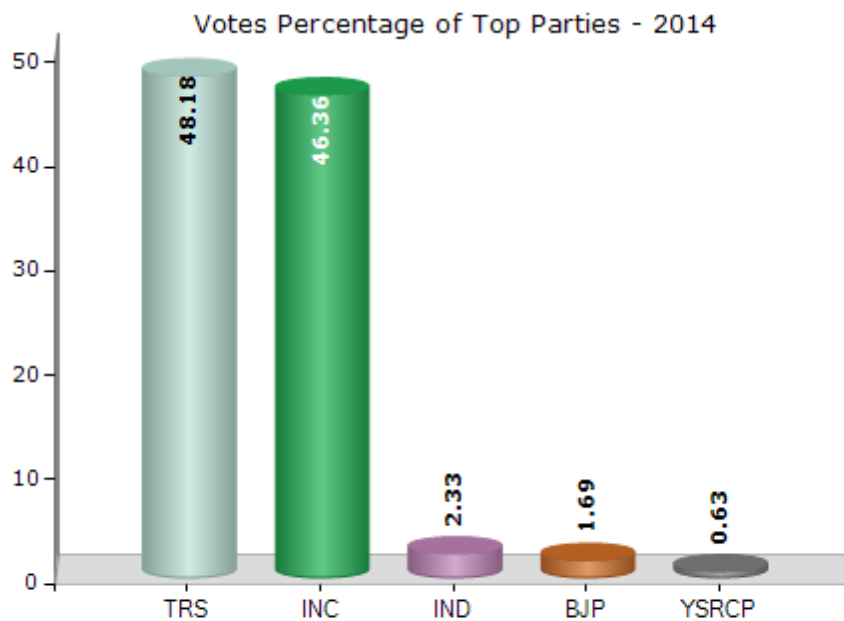
**Note :** AE : Assembly Election, PE : Assembly Segment of Parliamentary Election



## Historical Summary Election Results

### Summary Result of Assembly Election - 2014

Candidate Name	Party	Votes	Votes %
Babumohanpally	TRS	87087	48.18
C.Damodar Rajanarsimha	INC	83796	46.36
Allaram Rathnaiah	IND	4204	2.33
Burri Yellaiah	BJP	3062	1.69
Bandargalla Sanjeeva Rao	YSRCP	1141	0.63
	NOTA	1472	0.81



## Polling Station Level Election Results

### Number and Name of Polling Stations (PS) (2018 AE)

Number of Polling Stations	Name of Polling Stations	Number of Polling Stations	Name of Polling Stations
1	Primaryschool Choudarpally,Choudarpally	22	Primary School Kondapur,Kondapur
2	Primary School Marpally,Marpally	23	U.P.School Jagiryal,Jagiryal
3	Mandal Parishath Primary School,Marpally,Marpally	24	U.P.School Dosapally,Dosapally
4	Primary School Marpally,Marpally	25	Primary School Peddathanda,Peddathanda
5	Primary School Pocharam,Pocharam	26	Mandal Parishad Primary Schooldudyal Dudyal,Dudyal
6	Prtimary School Thulshamma Thanda,Thulshamma Thanda	27	Z P H S Pothulaboguda,H.No.1-115 To 3-100 Pothulaboguda
7	Zilla Parishad High School,Room No 2,T.Lingampally	28	U.P.School R.Itikyal,R.Itikyal
8	Z.P.H.School T.Lingampally,T.Lingampally, Sindol	29	Zilla Parishath High Schoo, East Wing,Chevella
9	Z.P.H.School T.Lingampally,T.Lingampally	30	Mandala Parishad Upper Primary School Medikunda Medikunda,Medikunda
10	Primary School Sindole,Sindole	31	Zilla Parishad High School Pothulaboguda,H.No. 1-1 To 1-114 Pothulaboguda
11	Primary School Thatpally,Thattipally	32	Z P H S Pothulaboguda,H.No.1-115 To 3-100 Pothulaboguda
12	Z.P.H.School Gajwada,H.No.1-1 To 3-100	33	Zilla Parishad Boys High School(New Buil) Alladurg,H.No.5-1 To7-100Alladurg
13	Z.P.H.School Gajwada,H.No. 3-101 To 6-100	34	Mandal Parishad Upper Primary School, Chevella,Chevella
14	Zilla Parishath High School,East Wing,Regode	35	Mandala Parishad Primary School,Nadimi Tanda
15	Primary School Pyararam,Pyararam	36	Mandal Parishad Upper Primary School Venkat Raopet,Nkata Raopet
16	Z.P.H.S Regode (East Wing),H.No. 1-1 To 3-100Regode	37	M.P.U. Primary School Rampur,Rampur
17	Z.P.H.S Regode (East Wing),H.No. 3-101 To 6-100	38	Mandal Parishad Primary School Kaidampally,Kaidampalli
18	Z.P.H.S Regode (W.W),H.No. 6-101 To 9-100	39	Mandal Parishad Primary School (Nb) Sithanagar,Sitanagar
19	Primary School Kothwalpally,Kothwalpally	40	Mandal Parishad Primary School Reddypally,Reddypally
20	Primary School Thimmapur,Thimmapur	41	M.P.U. Primary School Appajipally,Appajipally
21	Primary School M.Venkatapur,M.Venkatapur	42	Mandal Parishath Upper Primary School,Appaji Pally,Appaji Pally

Contd....

## Polling Station Level Election Results

### Polling Station-wise Votes Secured by Overall Top Five Parties in Andole Assembly in Assembly Election (AE) under Zahirabad Parliamentary Constituency in Telangana (2018)

Number of Polling Station	Winner - Kranthi Kiran Chanti (TRS)	Runner-up - C.Damodar Rajanarsimha (INC)	3rd - Babumohan-pally (BJP)	4th - Madiga. Buchaiah (BSP)	5th - Potharaju Jayalakshimi (BLFP)	NOTA	Other	Total Votes Secured
36	295	308	5	0	2	2	2	614
37	306	470	11	2	2	10	3	804
38	472	350	8	4	2	5	5	846
39	263	185	3	2	2	7	4	466
40	378	465	3	1	0	5	1	853
41	348	302	4	2	1	0	2	659
42	317	284	10	0	0	2	3	616
43	403	340	3	1	0	1	3	751
44	367	343	5	3	0	3	4	725
45	377	192	4	1	0	1	2	577
46	344	199	4	3	2	7	4	563
47	389	159	0	0	0	3	1	552
48	294	285	1	1	0	2	2	585
49	364	271	7	3	0	5	2	652
50	315	312	6	0	1	5	0	639
51	392	125	13	4	0	9	4	547
52	275	278	7	0	0	1	5	566
53	298	195	5	0	1	1	2	502
54	187	180	7	2	0	4	4	384
55	501	234	2	3	0	3	8	751
56	417	603	9	7	4	22	10	1072
57	381	382	25	6	5	19	19	837
58	396	225	7	3	2	10	7	650
59	517	264	15	3	4	12	7	822
60	320	320	8	9	1	7	3	668
61	266	266	7	3	1	6	8	557
62	219	327	17	2	5	8	8	586
63	440	330	6	7	1	8	3	795
64	287	190	5	1	1	8	4	496
65	319	125	5	3	1	5	6	464
66	200	231	1	1	1	2	2	438
67	540	132	7	7	6	23	10	725
68	614	293	4	4	3	8	4	930
69	239	303	6	3	0	4	2	557
70	272	173	3	3	1	5	2	459

Contd....

## Polling Station Level Election Results

**Winner, Runner-up and 3rd Party Position & Winning Margin According to Polling Stations in Andole Assembly in Assembly Election (AE) under Zahirabad Parliamentary Constituency in Telangana (2018)**

Polling Station Number	Winner Party	Winner Votes (%)	Runner-up Party	Runner-up Votes (%)	Winning Margin Votes (%)	Third Party	Third Party Votes (%)	Other Votes (%)
71	TRS	447 (53.73)	INC	372 (44.71)	75 (9.02)	BJP	5 (0.6)	8 (0.96)
72	INC	335 (53.43)	TRS	279 (44.5)	56 (8.93)	BJP	4 (0.64)	9 (1.44)
73	TRS	338 (52.98)	INC	290 (45.45)	48 (7.53)	BJP	2 (0.31)	8 (1.25)
74	TRS	201 (52.48)	INC	173 (45.17)	28 (7.31)	BJP	8 (2.09)	1 (0.26)
75	TRS	335 (59.82)	INC	210 (37.5)	125 (22.32)	BJP	4 (0.71)	11 (1.96)
76	TRS	393 (59.28)	INC	257 (38.76)	136 (20.52)	BJP	5 (0.75)	8 (1.21)
77	TRS	577 (62.85)	INC	322 (35.08)	255 (27.77)	BSP	4 (0.44)	15 (1.63)
78	TRS	542 (60.29)	INC	329 (36.6)	213 (23.69)	BJP	6 (0.67)	22 (2.45)
79	TRS	339 (51.13)	INC	314 (47.36)	25 (3.77)	BLFP	2 (0.3)	8 (1.21)
80	INC	284 (49.91)	TRS	271 (47.63)	13 (2.28)	BJP	6 (1.05)	8 (1.41)
81	TRS	389 (60.69)	INC	236 (36.82)	153 (23.87)	BJP	8 (1.25)	8 (1.25)
82	TRS	319 (50.32)	INC	303 (47.79)	16 (2.53)	BJP	7 (1.1)	5 (0.79)
83	TRS	361 (66.24)	INC	177 (32.48)	184 (33.76)	BJP	2 (0.37)	5 (0.92)
84	TRS	228 (55.07)	INC	179 (43.24)	49 (11.83)	BJP	5 (1.21)	2 (0.48)
85	TRS	472 (55.53)	INC	359 (42.24)	113 (13.29)	BJP	7 (0.82)	12 (1.41)
86	INC	387 (68.5)	TRS	176 (31.15)	211 (37.35)	BJP	1 (0.18)	1 (0.18)
87	TRS	505 (57.78)	INC	342 (39.13)	163 (18.65)	BJP	17 (1.95)	10 (1.14)
88	TRS	267 (59.6)	INC	167 (37.28)	100 (22.32)	BJP	3 (0.67)	11 (2.46)
89	TRS	123 (53.02)	INC	107 (46.12)	16 (6.9)	BJP	2 (0.86)	0 (0)
90	TRS	540 (60.2)	INC	323 (36.01)	217 (24.19)	BLFP	9 (1)	25 (2.79)
91	INC	444 (49.89)	TRS	418 (46.97)	26 (2.92)	BJP	10 (1.12)	18 (2.02)
92	TRS	532 (61.86)	INC	312 (36.28)	220 (25.58)	BJP	6 (0.7)	10 (1.16)
93	TRS	225 (60.81)	INC	133 (35.95)	92 (24.86)	BJP	4 (1.08)	8 (2.16)
94	TRS	445 (58.78)	INC	294 (38.84)	151 (19.94)	BJP	8 (1.06)	10 (1.32)
95	TRS	305 (54.95)	INC	244 (43.96)	61 (10.99)	BJP	4 (0.72)	2 (0.36)
96	TRS	425 (68.33)	INC	186 (29.9)	239 (38.43)	BJP	2 (0.32)	9 (1.45)
97	TRS	375 (58.14)	INC	256 (39.69)	119 (18.45)	BJP	5 (0.78)	9 (1.4)
98	TRS	544 (52.76)	INC	467 (45.3)	77 (7.46)	BSP	7 (0.68)	13 (1.26)
99	TRS	306 (50.92)	INC	282 (46.92)	24 (4)	IND (NSK)	3 (0.5)	10 (1.66)
100	TRS	281 (48.87)	INC	259 (45.04)	22 (3.83)	BJP	13 (2.26)	22 (3.83)
101	INC	462 (53.04)	TRS	380 (43.63)	82 (9.41)	BSP	11 (1.26)	18 (2.07)
102	TRS	421 (49.65)	INC	410 (48.35)	11 (1.3)	BJP	5 (0.59)	12 (1.42)
103	TRS	331 (57.07)	INC	237 (40.86)	94 (16.21)	BSP	4 (0.69)	8 (1.38)
104	TRS	411 (62.08)	INC	237 (35.8)	174 (26.28)	BJP	4 (0.6)	10 (1.51)
105	TRS	471 (55.61)	INC	335 (39.55)	136 (16.06)	BJP	8 (0.94)	33 (3.9)

Contd....

## Socio-Economic Amenities - Rural

### Access to Education Facilities

Particulars	Number of Villages (% of Population)				
	Available	Not Available	If Not Available (Distance of Nearest Facility)		
			A	B	C
Govt. Primary School	179 (99)	3 (1)	0 (0)	2 (0)	0 (0)
Private Primary School	16 (14)	166 (86)	0 (0)	1 (0)	0 (0)
Govt. Middle School	102 (75)	80 (25)	41 (14)	25 (7)	9 (3)
Private Middle School	6 (8)	176 (92)	1 (1)	2 (1)	1 (0)
Govt. Secondary School	53 (51)	129 (49)	46 (18)	62 (23)	19 (7)
Private Secondary School	4 (6)	178 (94)	0 (0)	1 (0)	0 (0)
Govt. Senior Secondary School	2 (5)	180 (95)	6 (4)	27 (13)	144 (76)
Private Senior Secondary School	1 (2)	181 (98)	0 (0)	1 (1)	2 (1)
Govt. Arts and Science Degree College	0 (0)	182 (100)	0 (0)	3 (2)	153 (83)
Private Arts and Science Degree College	1 (2)	181 (98)	5 (4)	13 (6)	7 (3)
Govt. Engineering College	0 (0)	182 (100)	0 (0)	0 (0)	0 (0)
Private Engineering College	0 (0)	182 (100)	0 (0)	4 (2)	178 (98)
Govt. Medicine College	0 (0)	182 (100)	0 (0)	0 (0)	0 (0)
Private Medicine College	0 (0)	182 (100)	0 (0)	5 (3)	177 (97)
Govt. Management Institute	0 (0)	182 (100)	0 (0)	0 (0)	21 (16)
Private Management Institute	0 (0)	182 (100)	0 (0)	4 (2)	157 (81)
Govt. Polytechnic	0 (0)	182 (100)	5 (5)	16 (8)	161 (86)
Private Polytechnic	0 (0)	182 (100)	0 (0)	0 (0)	0 (0)
Govt. Vocational Training School/ITI	0 (0)	182 (100)	5 (5)	15 (7)	59 (29)
Private Vocational Training School/ITI	4 (7)	178 (93)	8 (3)	36 (20)	55 (29)
Govt. Non Formal Training Centre	0 (0)	182 (100)	0 (0)	1 (1)	181 (99)
Private Non Formal Training Centre	0 (0)	182 (100)	0 (0)	0 (0)	0 (0)
Govt. School For Disabled	0 (0)	182 (100)	0 (0)	0 (0)	180 (99)
Private School For Disabled	0 (0)	182 (100)	0 (0)	0 (0)	2 (1)
Government Others	0 (0)	182 (100)	0 (0)	0 (0)	0 (0)
Private Others	0 (0)	182 (100)	0 (0)	0 (0)	0 (0)

Note : Distance A : Less than 5 km; B : Between 5-10 km; C : 10+ km.; Source : Data Analysis is based on 2011 Census.

## DISCLAIMER

The Terms of Use and Disclaimer of Datanet India Private Limited (hereinafter referred to as "Datanet") for use of this analysis report of **Andole Assembly Constituency (Andole Vidhan Sabha)** :-

1. **Assembly Factbook™** is a Registered Trade Mark owned by Datanet.
2. All the maps are sketched and graphical representation only and have not been drawn to the scale and also not to represent the actual geographical area or boundary of the unit.
3. The data for the aforesaid analysis is based on authentic sources and has been culled from the various publications of Census, CSO and NSSO for district and block level data, various central and state government departments, Central & State Elections Commissions and the concerned Returning Officers' releases, Electoral Rolls, Election results and allied publications, internal assessment, surveys, estimates and analysis. Therefore, certain adjustment of data at micro level may have been done to arrive closer to the macro data.
4. Data have been provided on an "As Is" and "As AVAILABLE" basis
5. The colours shown in the maps or diagram and charts of a particular party, alliance or AC are indicative and do not represent them.
6. This publication which includes maps, sheets, graphs and data would be the property under copyright of Datanet only. The user may use these for its internal study, analysis and research purposes. It's public display, re-selling or any commercial uses by the user are not allowed.
7. Datanet has taken due care and caution in compilation and processing of data and allied information, but does not guarantee the accuracy, adequacy or completeness of any information/analysis and will be not responsible for any errors or omissions or for the results obtained from the use of such information/analysis.
8. All the contents for the publication have been culled from various authentic sources and Datanet reasonably believes such sources to be reliable, but does not make any representations, express or implied as to the accuracy or fitness of use of such information. The information or contents of the information/analysis do not constitute advice and should not be relied upon in making (or refraining from making) any decision. Any reliance placed upon the information provided by Datanet is the sole responsibility and strictly at the user's risk.
9. In no event will Datanet be liable for any damages (including, without limitation, damages for loss of business projects, or loss of profits) arising in contract, tort or otherwise from the use of or inability to use any of its contents, or from any action taken (or refrained from being taken) as a result of using the analysis or any of its contents. Datanet its directors, owners, editors, officials, employees, distributor and agents or any associate will not be liable for any errors in the information contained or any consequences arising from the use of the contents of the provided information/analysis.
10. If any provision of these terms and conditions is held invalid or illegal or unenforceable for any reason by any court of competent jurisdiction, such provision shall be severed and the remainder of provisions of the terms and conditions shall continue in full force and effect as if the Term of Use had been executed with the invalid, illegal or unenforceable provision eliminated.
11. If there are any discrepancies in the information provided, please bring it to attention of Datanet for suitable rectification measures.



**Buy Online This Complete Book At**  
**Indiastat Publication Book Store**

[www.indiastatpublications.com](http://www.indiastatpublications.com)

or go directly at

[http://www.indiastatpublications.com/  
Assembly\\_factbook/Telangana/Zahirabad/ Andole](http://www.indiastatpublications.com/Assembly_factbook/Telangana/Zahirabad/Andole)

 **indiastat**elections

ISBN : 978-93-6219-699-6

