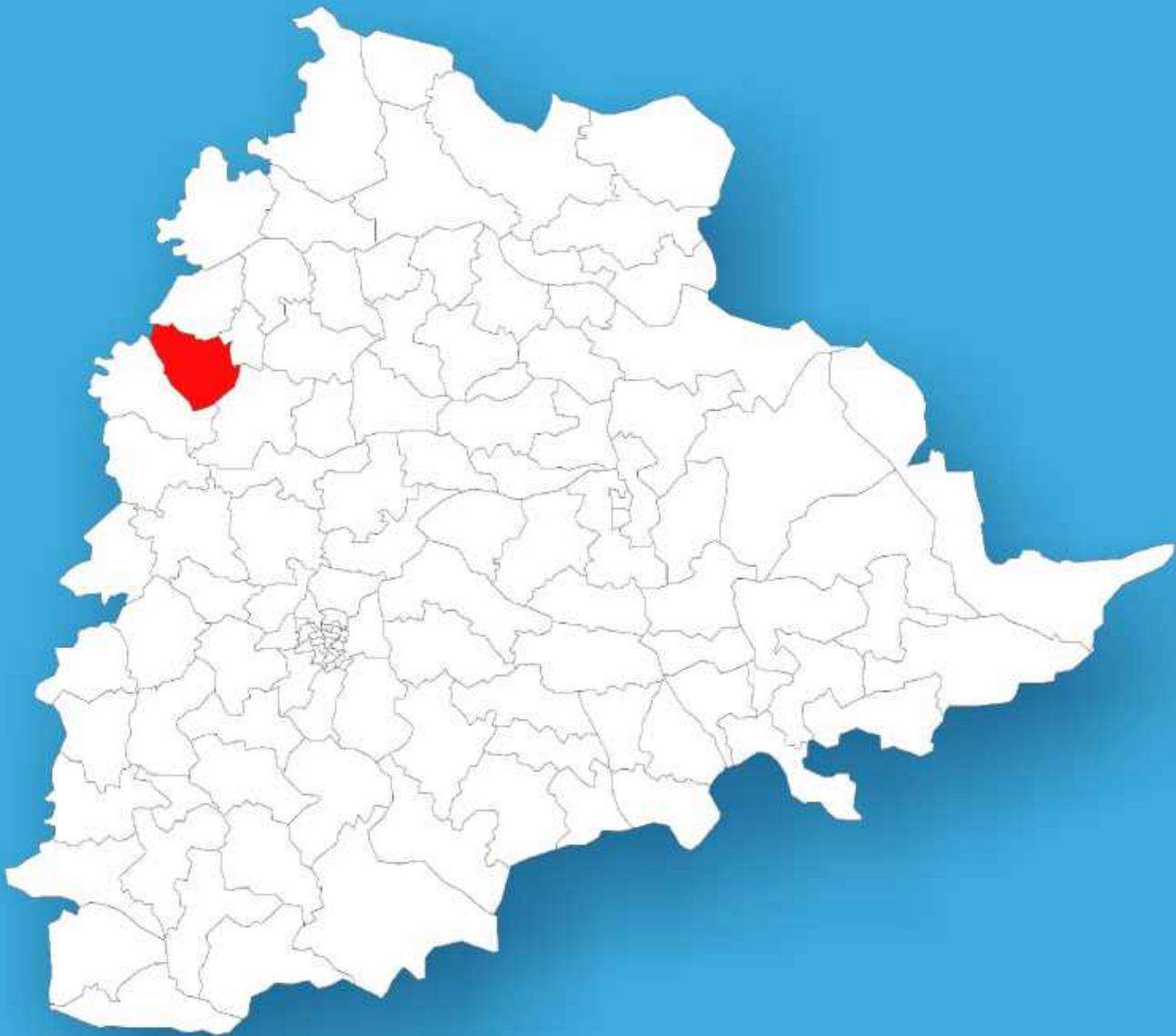




Telangana

Assembly Factbook™

Banswada Assembly Constituency



Key Electoral Data of Banswada
Assembly Constituency (Vidhan Sabha)

Telangana

Assembly FactbookTM

Banswada Assembly Constituency



Banswada Vidhan Sabha

Editor & Director

Dr. R.K. Thukral

Research Editor

Dr. Shafeeq Rahman

**Compiled, Researched and Published by
Datanet India Pvt. Ltd.**

D-100, 1st Floor,

Okhla Industrial Area, Phase-I,

New Delhi- 110020.

Ph.: 91-11- 43580781-84

Email : support@indiastatpublications.com

Website : www.indiastatelections.com

Online Book Store :

www.indiastatpublications.com

Report No. : AFB/TS-014-0125

ISBN : 978-93-6219-167-0

First Edition : January, 2018

Eighth Updated Edition : January, 2025

Price : Rs.11500/-

US\$ 310

© Datanet India Pvt. Ltd.

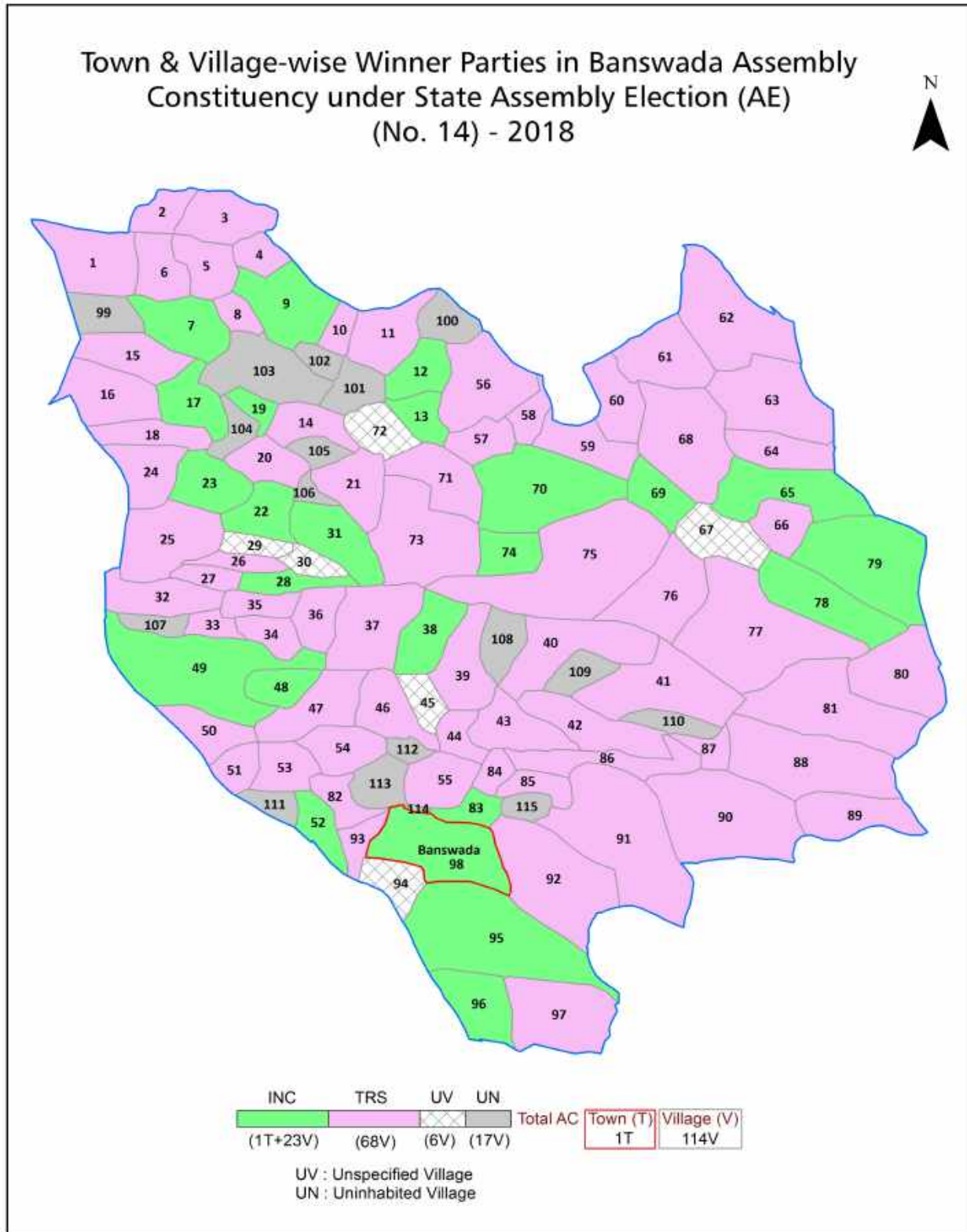
All rights reserved. No part of this book may be reproduced, stored in a retrieval system or transmitted in any form or by any means, mechanical photocopying, photographing, scanning, recording or otherwise without the prior written permission of the publisher. Please refer to Disclaimer at page no. 204 for the use of this publication.

Printed in India

Contents

No.	Particulars	Page No.
	Introduction	
1	Assembly Constituency - (Vidhan Sabha) at a Glance Features of Assembly as per Delimitation Commission of India (2008)	1-2
	Location and Political Maps	
2	Location Map Boundaries of Assembly Constituency - (Vidhan Sabha) in District Boundaries of Assembly Constituency under Parliamentary Constituency - (Lok Sabha) Town & Village-wise Winner Parties- 2024-PE, 2023-AE, 2019-PE, 2018-AE, 2014-PE, 2014-AE, 2009-PE and 2009-AE	3-11
	Administrative Setup (2011)	
3	District Sub-district Towns Villages Inhabited Villages Uninhabited Villages Village Panchayat Intermediate Panchayat	12-18
	Demographics (2011)	
4	Population Households Rural/Urban Population Towns and Villages by Population Size Sex Ratio (Total & 0-6 Years) Religious Population Social Population Literacy Rate	19-20
	Electoral Features	
5	Important Dates of Last Elections Held Electors by Gender Service Electors Voters Voters Turnout Polling Stations & Average Number of Electors per Polling Station Electors by Age Group Present Elected Representatives	21-26
	Historical Summary Election Results	
6	Vote Share of Major Parties Winning Margin (Number & Percentage) Polarity of Parties Summary Result of Assembly Segment of Parliamentary Election 2024, 2019, 2014, 2009, 2004 and 1999 Summary Result of Assembly Elections 2023, 2018, 2014, 2009, 2004, 1999, 1994, 1989, 1985, 1983, 1978, 1972, 1967, 1962 and 1957	27-49
	Polling Station Level Election Results	
7	Name and Number of Polling Station 2024-PE, 2023-AE, 2019-PE, 2018-AE, 2014-PE, 2014-AE, 2009-PE and 2009-AE Polling Station-wise Electors, Voters & Voters Turnout 2024-PE, 2023-AE, 2019-PE, 2018-AE, 2014-PE, 2014-AE, 2009-PE and 2009-AE Polling Station wise Elections Results 2024-PE, 2023-AE, 2019-PE, 2018-AE, 2014-PE, 2014-AE, 2009-PE and 2009-AE	50-184
	Share of Assembly Constituency	
8	Share of Assembly Constituency - (Vidhan Sabha) in State, District and Parliamentary Constituency - (Lok Sabha)	185
	Socio-Economic Amenities (2011)	
9	Access to Administrative Units Agricultural, Manufacturing and Industrial Commodities Demographic Indicators Education Health & Manpower Drinking Water Supply Sanitation Entertainment and Recreations Infrastructure Power Food Allocation Distribution and Marketing of Agriculture Commodities Infrastructure Transport and Road Infrastructure Communication Banking and Financial Services Land Use Irrigation Source	187-201
10	Abbreviation & Sources	202-203
11	Disclaimer	204

Location & Political Map



Administrative Setup

List of Village Panchayat & Intermediate Panchayat (Block) Name - 2011

Village Name	Village Panchayat Name	Intermediate Panchayat Name
Adkas Palle	Adkas Palle	Kotgiri
Akbar Nagar	Akbar Nagar	Varni
Ambam	Ambam	Varni
Ankole	Ankole	Birkoor
Bairapur	Bairapur	Birkoor
Barangedgi	Barangedgi	Birkoor
Bareedpur	Bareedpur	Kotgiri
Baswaipalle	Ankole	Birkoor
Baswapur	Adkas Palle	Kotgiri
Birkoor	Birkoor	Birkoor
Bommandevpalle	Bommandevpalle	Birkoor
Boppapur	Boppapur	Varni
Boppaspalle	Boppaspalle	Birkoor
Borlam	Borlam	Banswada
Budmi	Budmi	Banswada
Chandur	Chandur	Varni
Chikatpalle	Chikatpalle	Kotgiri
Chincholi	Kishtapur	Birkoor
Chinna Annaram	Chinna Annaram	Birkoor
Chinna Nagaram	Kollur	Banswada
Chinna Rampur	Chinna Rampur	Banswada
Chintakunta	Chintakunta	Varni
Chintal Nagaram	Tadkole	Banswada
Desaipet	Desaipet	Banswada
Domaledgi	Domaledgi	Kotgiri
Durki	Durki	Birkoor
Eklaspur	Eklaspur	Kotgiri
Ethonda	Ethonda	Kotgiri
Gannavaram	Lingapur	Kotgiri

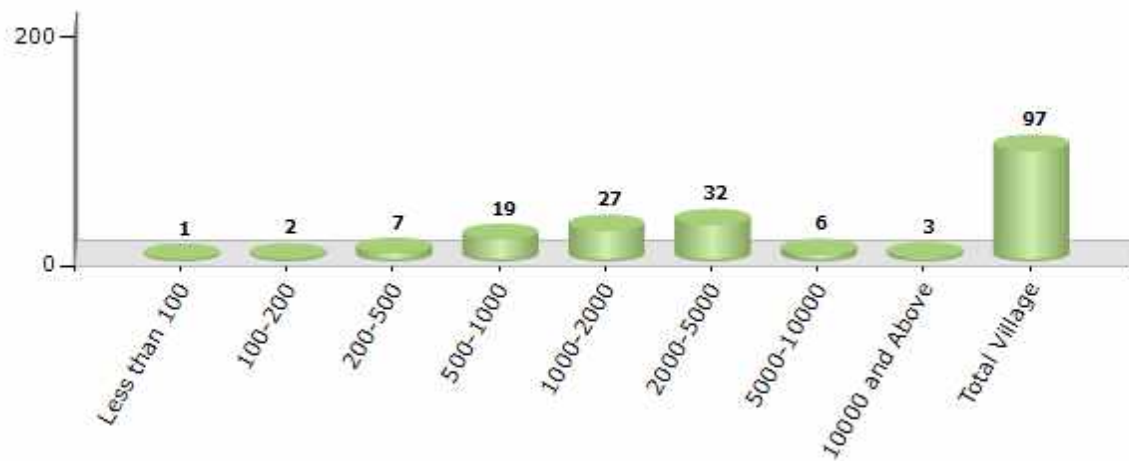
Contd....

Demographics

Number of Villages by Population Size - 2011

Less than 100	100-200	200-500	500-1000	1000-2000	2000-5000	5000-10000	10000 and Above	Total Village
1	2	7	19	27	32	6	3	97

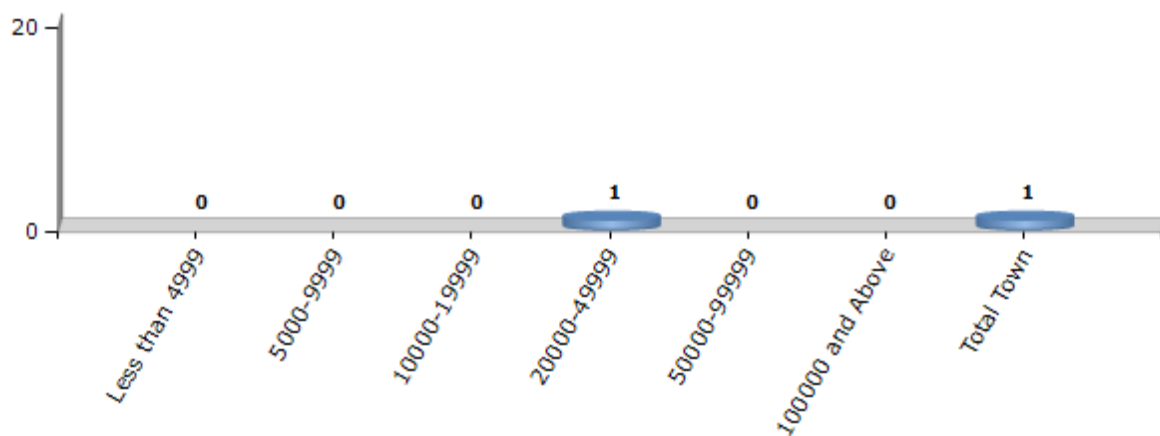
Number of Villages by Population Size - 2011



Number of Towns by Population Size - 2011

Less than 4999	5000-9999	10000-19999	20000-49999	50000-99999	100000 and Above	Total Town
0	0	0	1	0	0	1

Number of Towns by Population Size - 2011

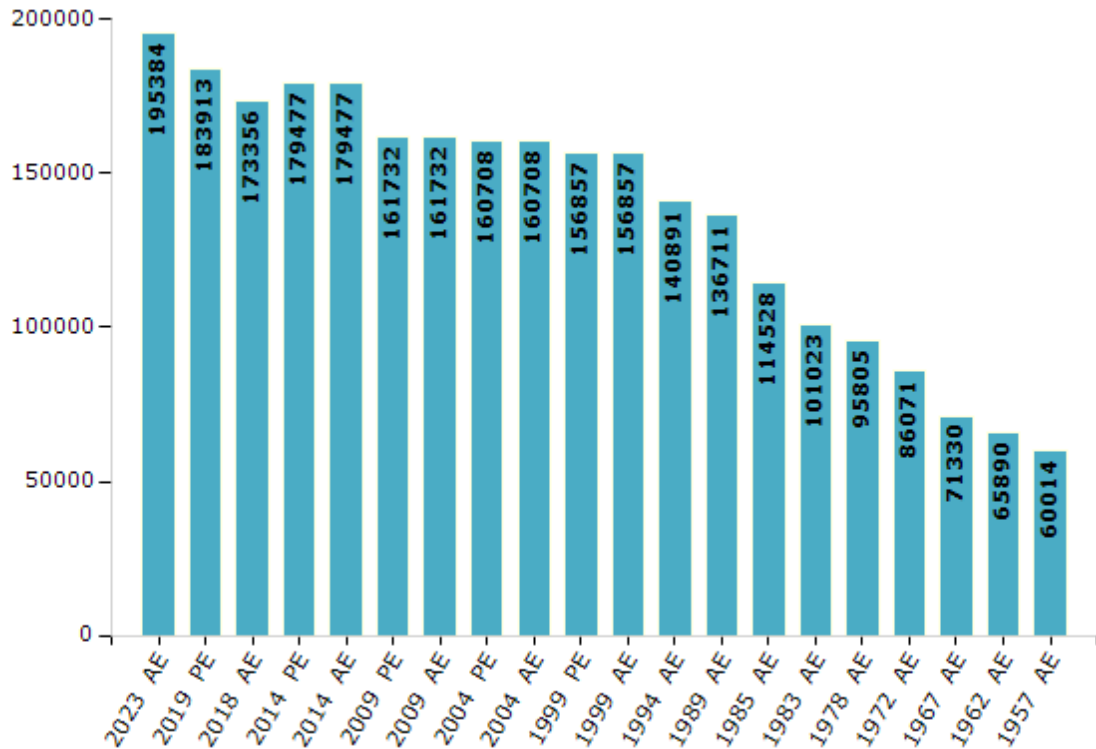


Electoral Features

Electors by Male & Female

Year	Male	Female	Others	Total	Year	Male	Female	Others	Total
2023 AE	93577	101799	8	195384	1994 AE	67952	72939	-	140891
2019 PE	88307	95603	3	183913	1989 AE	66468	70243	-	136711
2018 AE	83702	89640	14	173356	1985 AE	55384	59144	-	114528
2014 PE	87369	92097	11	179477	1983 AE	49356	51667	-	101023
2014 AE	87369	92097	11	179477	1978 AE	46134	49671	-	95805
2009 PE	77406	84326	-	161732	1972 AE	42520	43551	-	86071
2009 AE	77406	84326	-	161732	1967 AE	-	-	-	71330
2004 PE	76697	84011	-	160708	1962 AE	-	-	-	65890
2004 AE	76697	84011	-	160708	1957 AE	-	-	-	60014
1999 PE	74788	82069	-	156857	1955 AE	-	-	-	-
1999 AE	74788	82069	-	156857					

Number of Electors

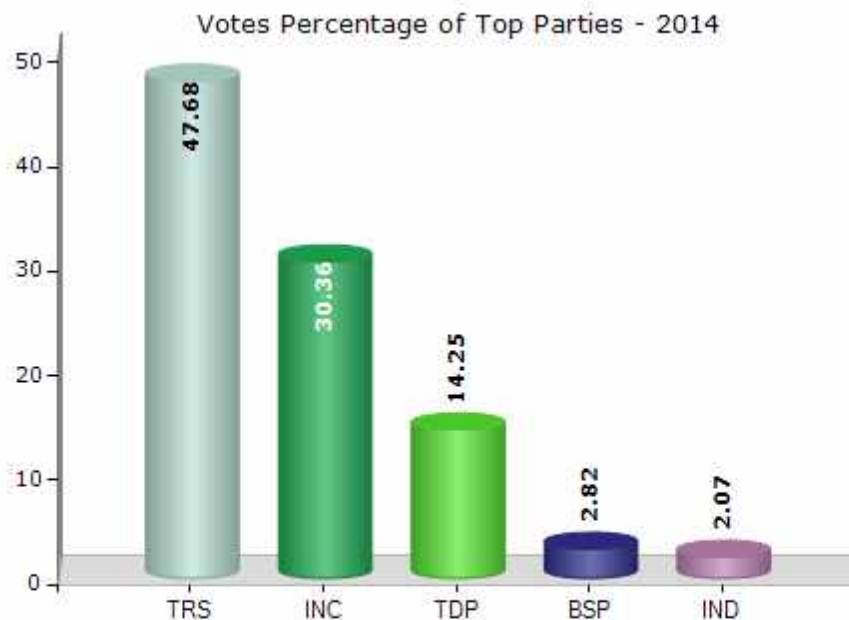


Note : AE : Assembly Election, PE : Assembly Segment of Parliamentary Election

Historical Summary Election Results

Summary Result of Assembly Election - 2014

Candidate Name	Party	Votes	Votes %
Srinivas Reddy Parige	TRS	65868	47.68
Balaraju Kasula	INC	41938	30.36
Badya Naik Rathod	TDP	19692	14.25
Narahari Gangaram	BSP	3890	2.82
Ramesh Chandra Benarji Kaki	IND	2861	2.07
Anjaiah Kondani	PPOI	944	0.68
Ravutla Sobhana Mahender Goud	YSRCP	788	0.57
R.Sailu	IND	493	0.36
Majid Ali Qureshi	AAP	361	0.26
	NOTA	1316	0.95



Polling Station Level Election Results

Number and Name of Polling Stations (PS) (2018 AE)

Number of Polling Stations	Name of Polling Stations	Number of Polling Stations	Name of Polling Stations
1	Mandal Parishad Upper Primary School,Sunkini	22	Mpps (Zps Premises),Kotagir
2	Mpups New Building , Sunkini,Sunkini	23	Zilla Parishad High School,Kotagir
3	Mandal Parishad Primary School,Kollur	24	Zilla Parishad High School, Room No.2,Kotagiri
4	Mandal Parishad Upper Primary School,Domaledgi	25	Zilla Parishad High School Additional Class Room Viii,Kotagir
5	Mandal Parishad Upper Primary School,Sompur	26	Community Hall,Katagir
6	Mandal Parishad Primary School,Takli	27	Mpps Sc Colony, Kotagiri, Kotagiri
7	Gram Panchayat Meeting Hall,Hegdoli	28	Gram Panchayat Meeting Hall,Kotagir
8	Zilla Parishad Secondary School,Karegam	29	M.P.P.S,Mirzapur,Kotagiri
9	Zphs South Wing, Karegaon, Karegaon	30	Mandal Parishad Primary School,Tirumalapur
10	Zilla Parishad Secondary School,Ethonda	31	Mandal Pariishad Upper Primary School 6Th Class,Hangarga (M)
11	Zilla Parishad Secondary School, Southwing,,Ethonda	32	Mandal Parishad Upper Primary School,Hangarga Form
12	Village Veternari Hostipal,Yethonda Camp	33	Mpups Urdu Medium Room No.2New Building,Hangarga Faram
13	Mandal Parishad Upper Primary School,Ethonda Camp	34	Mandal Parishad Upper Primary School,Pothangal
14	Mandal Parishad Upper Primary School,Yadgarpur	35	Mpups Urdu Medium Room No.3 New Building,Pothangal
15	Mandal Parishad Primary School,Vallabhapoor	36	Zilla Parishad High School,Pothangal
16	Gram Panchayat Building (New) Siddapoor,Siddapur	37	Zilla Parishad High School,Pothangal
17	Mandal Parishad Upper Primary School,Raikur	38	Zilla Parishad High School Room No.3,Pothangal
18	Mandal Parishad Upper Primary School, Room No.2,Raikur	39	Anganwadi Centre, Harijanwada,Pothangal
19	Mandal Parishad Centre Upperprimarieschool,Raikur Camp	40	Anganwadi Center Harijanwada,Pothangal
20	Gramachavadi,Kotagir	41	Mandal Parishad Upper Primary School,Kodicharla
21	Zilla Parishad High School,Kotagir	42	Mandal Parishad Upper Primary School,Jallapalli Form

Contd....

Polling Station Level Election Results

Polling Station-wise Votes Secured by Overall Top Five Parties in Banswada Assembly in Assembly Election (AE) under Zahirabad Parliamentary Constituency in Telangana (2018)

Number of Polling Station	Winner - Pocharam Srinivas Reddy (Parige) (TRS)	Runner-up - Kasula Balaraju (INC)	3rd - Prakash Naidu (BJP)	4th - Kondani Anjaiah (PPOI)	5th - Dr.Bheem Rao Gaikwad (BSP)	NOTA	Other	Total Votes Secured
36	240	244	13	6	7	10	2	522
37	298	337	5	5	4	8	1	658
38	378	228	50	14	1	1	1	673
39	329	261	19	4	3	7	7	630
40	325	249	15	10	1	8	4	612
41	467	269	19	19	7	13	4	798
42	264	139	4	6	4	0	2	419
43	229	411	7	8	2	7	3	667
44	336	509	11	10	7	7	5	885
45	469	201	10	16	2	6	5	709
46	235	354	10	5	8	8	2	622
47	272	300	21	13	3	6	2	617
48	299	354	10	4	3	8	2	680
49	284	306	23	9	1	4	3	630
50	355	377	13	12	4	7	2	770
51	265	213	5	11	4	5	3	506
52	312	392	4	14	5	11	2	740
53	541	97	22	19	9	6	3	697
54	432	88	20	12	5	6	7	570
55	362	377	13	9	4	5	2	772
56	242	138	2	6	1	2	0	391
57	79	60	2	0	2	2	1	146
58	260	165	2	4	2	1	2	436
59	344	233	7	10	2	7	1	604
60	386	168	16	18	2	17	4	611
61	329	292	24	12	2	10	5	674
62	450	474	10	17	6	13	4	974
63	451	274	26	4	6	7	6	774
64	405	234	16	10	7	13	4	689
65	438	238	12	19	1	2	0	710
66	220	426	13	10	2	3	1	675
67	460	289	6	8	4	7	3	777
68	417	171	82	12	4	10	5	701
69	456	116	57	10	6	11	4	660
70	394	160	48	24	9	4	2	641

Contd....

Polling Station Level Election Results

Winner, Runner-up and 3rd Party Position & Winning Margin According to Polling Stations in Banswada Assembly in Assembly Election (AE) under Zahirabad Parliamentary Constituency in Telangana (2018)

Polling Station Number	Winner Party	Winner Votes (%)	Runner-up Party	Runner-up Votes (%)	Winning Margin Votes (%)	Third Party	Third Party Votes (%)	Other Votes (%)
71	TRS	472 (52.91)	INC	304 (34.08)	168 (18.83)	BJP	72 (8.07)	44 (4.93)
72	TRS	429 (58.37)	INC	206 (28.03)	223 (30.34)	BJP	51 (6.94)	49 (6.67)
73	TRS	549 (57.07)	INC	244 (25.36)	305 (31.71)	BJP	121 (12.58)	48 (4.99)
74	TRS	542 (55.42)	INC	293 (29.96)	249 (25.46)	BJP	99 (10.12)	44 (4.5)
75	TRS	551 (69.48)	INC	198 (24.97)	353 (44.51)	PPOI	17 (2.14)	27 (3.4)
76	TRS	546 (54.06)	INC	433 (42.87)	113 (11.19)	BJP	7 (0.69)	24 (2.38)
77	TRS	325 (45.26)	INC	323 (44.99)	2 (0.27)	BJP	25 (3.48)	45 (6.27)
78	TRS	291 (51.23)	INC	238 (41.9)	53 (9.33)	BJP	15 (2.64)	24 (4.23)
79	TRS	543 (62.77)	INC	236 (27.28)	307 (35.49)	PPOI	43 (4.97)	43 (4.97)
80	TRS	495 (62.11)	INC	235 (29.49)	260 (32.62)	PPOI	24 (3.01)	43 (5.4)
81	TRS	385 (57.21)	INC	263 (39.08)	122 (18.13)	PPOI	13 (1.93)	12 (1.78)
82	TRS	381 (65.24)	INC	173 (29.62)	208 (35.62)	PPOI	11 (1.88)	19 (3.25)
83	INC	313 (55.01)	TRS	245 (43.06)	68 (11.95)	BJP	3 (0.53)	8 (1.41)
84	TRS	399 (53.92)	INC	321 (43.38)	78 (10.54)	PPOI	9 (1.22)	11 (1.49)
85	TRS	428 (57.14)	INC	285 (38.05)	143 (19.09)	PPOI	11 (1.47)	25 (3.34)
86	INC	399 (48.96)	TRS	385 (47.24)	14 (1.72)	BJP	9 (1.1)	22 (2.7)
87	INC	499 (56.26)	TRS	365 (41.15)	134 (15.11)	PPOI	7 (0.79)	16 (1.8)
88	INC	565 (64.35)	TRS	281 (32)	284 (32.35)	PPOI	14 (1.59)	18 (2.05)
89	INC	317 (71.4)	TRS	117 (26.35)	200 (45.05)	PPOI	2 (0.45)	8 (1.8)
90	INC	398 (56.06)	TRS	296 (41.69)	102 (14.37)	PPOI	6 (0.85)	10 (1.41)
91	TRS	310 (52.9)	INC	223 (38.05)	87 (14.85)	PPOI	19 (3.24)	34 (5.8)
92	INC	294 (50.26)	TRS	252 (43.08)	42 (7.18)	PPOI	14 (2.39)	25 (4.27)
93	TRS	408 (52.92)	INC	287 (37.22)	121 (15.7)	BJP	45 (5.84)	31 (4.02)
94	TRS	478 (57.94)	INC	285 (34.55)	193 (23.39)	BJP	22 (2.67)	40 (4.85)
95	TRS	454 (59.27)	INC	266 (34.73)	188 (24.54)	BJP	25 (3.26)	21 (2.74)
96	TRS	583 (57.89)	INC	365 (36.25)	218 (21.64)	BJP	30 (2.98)	29 (2.88)
97	TRS	412 (54)	INC	301 (39.45)	111 (14.55)	BJP	18 (2.36)	32 (4.19)
98	TRS	446 (51.68)	INC	354 (41.02)	92 (10.66)	BJP	38 (4.4)	25 (2.9)
99	INC	375 (58.14)	TRS	241 (37.36)	134 (20.78)	BJP	24 (3.72)	5 (0.78)
100	TRS	500 (51.07)	INC	438 (44.74)	62 (6.33)	PPOI	18 (1.84)	23 (2.35)
101	INC	401 (54.19)	TRS	293 (39.59)	108 (14.6)	PPOI	21 (2.84)	25 (3.38)
102	INC	391 (60.43)	TRS	234 (36.17)	157 (24.26)	PPOI	8 (1.24)	14 (2.16)
103	INC	440 (56.63)	TRS	321 (41.31)	119 (15.32)	PPOI	6 (0.77)	10 (1.29)
104	INC	335 (64.05)	TRS	174 (33.27)	161 (30.78)	BJP	4 (0.76)	10 (1.91)
105	TRS	421 (67.9)	INC	164 (26.45)	257 (41.45)	BSP	14 (2.26)	21 (3.39)

Contd....

Socio-Economic Amenities - Rural

Access to Education Facilities

Particulars	Number of Villages (% of Population)				
	Available	Not Available	If Not Available (Distance of Nearest Facility)		
			A	B	C
Govt. Primary School	95 (100)	2 (0)	2 (0)	0 (0)	0 (0)
Private Primary School	13 (30)	84 (70)	0 (0)	0 (0)	0 (0)
Govt. Middle School	60 (82)	37 (18)	22 (11)	14 (7)	1 (0)
Private Middle School	12 (31)	85 (69)	0 (0)	0 (0)	0 (0)
Govt. Secondary School	30 (58)	67 (42)	33 (19)	32 (22)	2 (1)
Private Secondary School	6 (18)	91 (82)	0 (0)	0 (0)	0 (0)
Govt. Senior Secondary School	5 (17)	92 (83)	6 (4)	40 (40)	26 (20)
Private Senior Secondary School	3 (9)	94 (91)	4 (3)	10 (10)	4 (3)
Govt. Arts and Science Degree College	1 (2)	96 (98)	0 (0)	2 (6)	53 (51)
Private Arts and Science Degree College	2 (2)	95 (98)	2 (3)	13 (14)	24 (22)
Govt. Engineering College	0 (0)	97 (100)	0 (0)	0 (0)	0 (0)
Private Engineering College	0 (0)	97 (100)	0 (0)	2 (6)	95 (94)
Govt. Medicine College	0 (0)	97 (100)	0 (0)	0 (0)	97 (100)
Private Medicine College	0 (0)	97 (100)	0 (0)	0 (0)	0 (0)
Govt. Management Institute	0 (0)	97 (100)	0 (0)	0 (0)	0 (0)
Private Management Institute	0 (0)	97 (100)	0 (0)	3 (8)	94 (92)
Govt. Polytechnic	1 (5)	96 (95)	2 (1)	21 (22)	73 (73)
Private Polytechnic	0 (0)	97 (100)	0 (0)	0 (0)	0 (0)
Govt. Vocational Training School/ITI	0 (0)	97 (100)	0 (0)	3 (8)	94 (92)
Private Vocational Training School/ITI	0 (0)	97 (100)	0 (0)	0 (0)	0 (0)
Govt. Non Formal Training Centre	0 (0)	97 (100)	0 (0)	0 (0)	97 (100)
Private Non Formal Training Centre	0 (0)	97 (100)	0 (0)	0 (0)	0 (0)
Govt. School For Disabled	0 (0)	97 (100)	0 (0)	0 (0)	97 (100)
Private School For Disabled	0 (0)	97 (100)	0 (0)	0 (0)	0 (0)
Government Others	0 (0)	97 (100)	0 (0)	0 (0)	0 (0)
Private Others	0 (0)	97 (100)	0 (0)	0 (0)	0 (0)

Note : Distance A : Less than 5 km; B : Between 5-10 km; C : 10+ km.; Source : Data Analysis is based on 2011 Census.

DISCLAIMER

The Terms of Use and Disclaimer of Datanet India Private Limited (hereinafter referred to as "Datanet") for use of this analysis report of **Banswada Assembly Constituency (Banswada Vidhan Sabha)** :-

1. **Assembly Factbook™** is a Registered Trade Mark owned by Datanet.
2. All the maps are sketched and graphical representation only and have not been drawn to the scale and also not to represent the actual geographical area or boundary of the unit.
3. The data for the aforesaid analysis is based on authentic sources and has been culled from the various publications of Census, CSO and NSSO for district and block level data, various central and state government departments, Central & State Elections Commissions and the concerned Returning Officers' releases, Electoral Rolls, Election results and allied publications, internal assessment, surveys, estimates and analysis. Therefore, certain adjustment of data at micro level may have been done to arrive closer to the macro data.
4. Data have been provided on an "As Is" and "As AVAILABLE" basis
5. The colours shown in the maps or diagram and charts of a particular party, alliance or AC are indicative and do not represent them.
6. This publication which includes maps, sheets, graphs and data would be the property under copyright of Datanet only. The user may use these for its internal study, analysis and research purposes. It's public display, re-selling or any commercial uses by the user are not allowed.
7. Datanet has taken due care and caution in compilation and processing of data and allied information, but does not guarantee the accuracy, adequacy or completeness of any information/analysis and will be not responsible for any errors or omissions or for the results obtained from the use of such information/analysis.
8. All the contents for the publication have been culled from various authentic sources and Datanet reasonably believes such sources to be reliable, but does not make any representations, express or implied as to the accuracy or fitness of use of such information. The information or contents of the information/analysis do not constitute advice and should not be relied upon in making (or refraining from making) any decision. Any reliance placed upon the information provided by Datanet is the sole responsibility and strictly at the user's risk.
9. In no event will Datanet be liable for any damages (including, without limitation, damages for loss of business projects, or loss of profits) arising in contract, tort or otherwise from the use of or inability to use any of its contents, or from any action taken (or refrained from being taken) as a result of using the analysis or any of its contents. Datanet its directors, owners, editors, officials, employees, distributor and agents or any associate will not be liable for any errors in the information contained or any consequences arising from the use of the contents of the provided information/analysis.
10. If any provision of these terms and conditions is held invalid or illegal or unenforceable for any reason by any court of competent jurisdiction, such provision shall be severed and the remainder of provisions of the terms and conditions shall continue in full force and effect as if the Term of Use had been executed with the invalid, illegal or unenforceable provision eliminated.
11. If there are any discrepancies in the information provided, please bring it to attention of Datanet for suitable rectification measures.

**Buy Online This Complete Book At
Datanet India eBooks Store**

www.indiastatpublications.com

or go directly at

[http://www.indiastatpublications.com/
Assembly_factbook/Telangana/Zahirabad/ Banswada](http://www.indiastatpublications.com/Assembly_factbook/Telangana/Zahirabad/Banswada)



i **india**stat**elections**

ISBN : 978-93-6219-167-0



9 789362 119167 0