



Telangana

Assembly Factbook™

Kamareddy Assembly Constituency



Key Electoral Data of Kamareddy
Assembly Constituency (Vidhan Sabha)

Telangana

Assembly Factbook™

Kamareddy Assembly Constituency



Kamareddy Vidhan Sabha

Editor & Director

Dr. R.K. Thukral

Research Editor

Dr. Shafeeq Rahman

**Compiled, Researched and Published by
Datanet India Pvt. Ltd.**

D-100, 1st Floor,

Okhla Industrial Area, Phase-I,

New Delhi- 110020.

Ph.: 91-11- 43580781-84

Email : support@indiastatpublications.com

Website : www.indiastatelections.com

Online Book Store :

www.indiastatpublications.com

Report No. : AFB/TS-016-0125

ISBN : 978-93-6219-320-9

First Edition : January, 2018

Eighth Updated Edition : January, 2025

Price : Rs.11500/-

US\$ 310

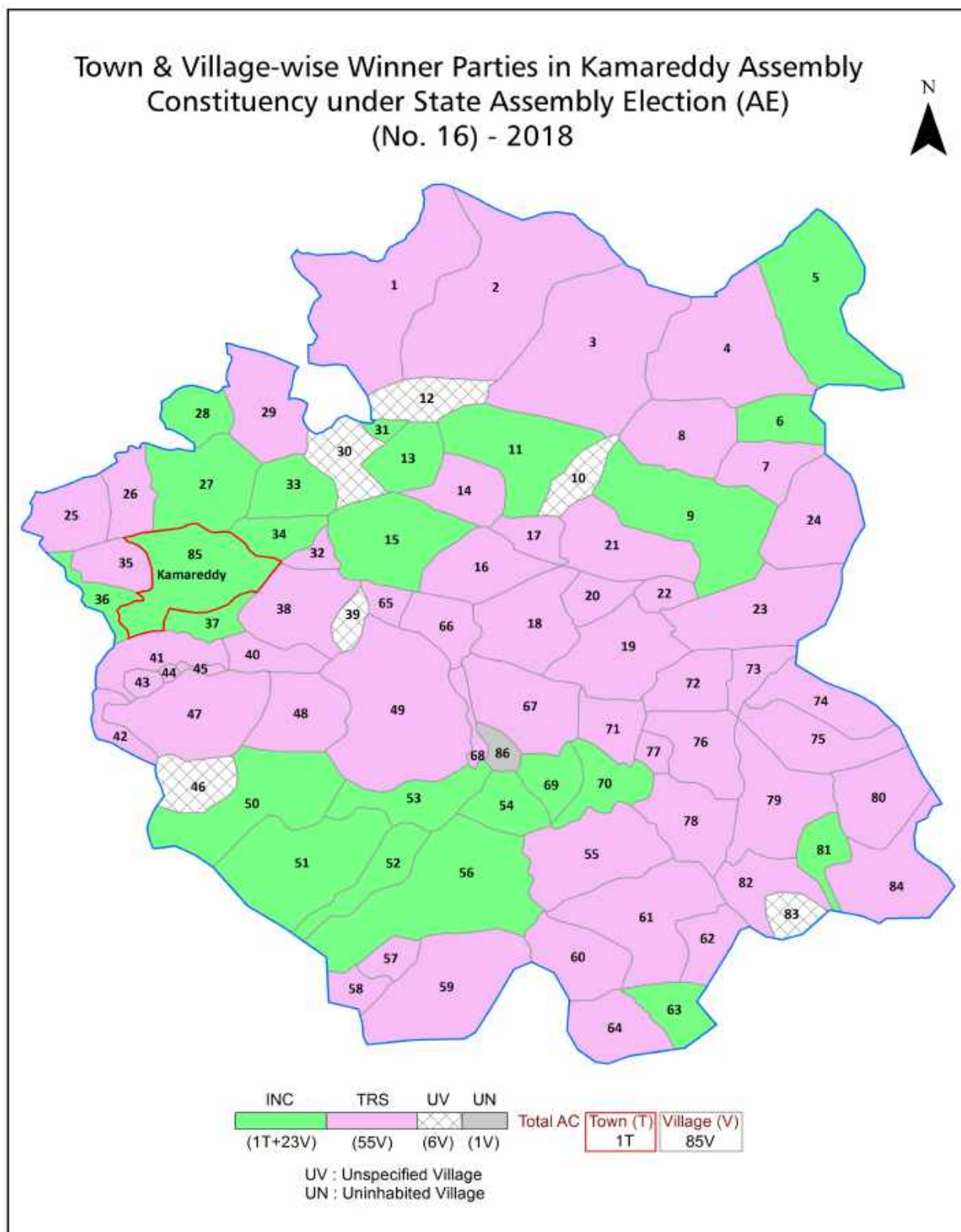
© Datanet India Pvt. Ltd.

All rights reserved. No part of this book may be reproduced, stored in a retrieval system or transmitted in any form or by any means, mechanical photocopying, photographing, scanning, recording or otherwise without the prior written permission of the publisher. Please refer to Disclaimer at page no. 218 for the use of this publication.

Printed in India

No.	Particulars	Page No.
	Introduction	
1	Assembly Constituency - (Vidhan Sabha) at a Glance Features of Assembly as per Delimitation Commission of India (2008)	1-2
	Location and Political Maps	
2	Location Map Boundaries of Assembly Constituency - (Vidhan Sabha) in District Boundaries of Assembly Constituency under Parliamentary Constituency - (Lok Sabha) Town & Village-wise Winner Parties- 2024-PE, 2023-AE, 2019-PE, 2018-AE, 2014-PE, 2014-AE, 2009-PE and 2009-AE	3-11
	Administrative Setup (2011)	
3	District Sub-district Towns Villages Inhabited Villages Uninhabited Villages Village Panchayat Intermediate Panchayat	12-16
	Demographics (2011)	
4	Population Households Rural/Urban Population Towns and Villages by Population Size Sex Ratio (Total & 0-6 Years) Religious Population Social Population Literacy Rate	17-18
	Electoral Features	
5	Important Dates of Last Elections Held Electors by Gender Service Electors Voters Voters Turnout Polling Stations & Average Number of Electors per Polling Station Electors by Age Group Present Elected Representatives	19-24
	Historical Summary Election Results	
6	Vote Share of Major Parties Winning Margin (Number & Percentage) Polarity of Parties Summary Result of Assembly Segment of Parliamentary Election 2024, 2019, 2014, 2009, 2004 and 1999 Summary Result of Assembly Elections 2023, 2018, 2014, 2009, 2004, 1999, 1994, 1989, 1985, 1983, 1978, 1972, 1967, 1962 and 1957	25-47
	Polling Station Level Election Results	
7	Name and Number of Polling Station 2024-PE, 2023-AE, 2019-PE, 2018-AE, 2014-PE, 2014-AE, 2009-PE and 2009-AE Polling Station-wise Electors, Voters & Voters Turnout 2024-PE, 2023-AE, 2019-PE, 2018-AE, 2014-PE, 2014-AE, 2009-PE and 2009-AE Polling Station wise Elections Results 2024-PE, 2023-AE, 2019-PE, 2018-AE, 2014-PE, 2014-AE, 2009-PE and 2009-AE	48-198
	Share of Assembly Constituency	
8	Share of Assembly Constituency - (Vidhan Sabha) in State, District and Parliamentary Constituency - (Lok Sabha)	199
	Socio-Economic Amenities (2011)	
9	Access to Administrative Units Agricultural, Manufacturing and Industrial Commodities Demographic Indicators Education Health & Manpower Drinking Water Supply Sanitation Entertainment and Recreations Infrastructure Power Food Allocation Distribution and Marketing of Agriculture Commodities Infrastructure Transport and Road Infrastructure Communication Banking and Financial Services Land Use Irrigation Source	201-215
10	Abbreviation & Sources	216-217
11	Disclaimer	218

Location & Political Map



Administrative Setup

List of Village Panchayat & Intermediate Panchayat (Block) Name - 2011

Village Name	Village Panchayat Name	Intermediate Panchayat Name
Adloor	Adloor	Kamareddy
Akkapur	Akkapur	Machareddy
Ambarpet	Ambarpet	Domakonda
Anchanur	Anchanur	Domakonda
Annaram	Annaram	Machareddy
Antampalle	Machareddy	Machareddy
Anthampalle	Anthampalle	Bhiknoor
Banda Rameshwarpalle	Banda Rameshwarpalle	Machareddy
Baswapur	Baswapur	Bhiknoor
Bhagirathipalle	Bhagirathipalle	Bhiknoor
Bhavanipet	Bhavanipet	Machareddy
Bhiknoor	Bhiknoor	Bhiknoor
Bibipet	Bibipet	Domakonda
Chinna Mallareddy	Chinna Mallareddy	Kamareddy
Chintamanpalle	Chintamanpalle	Domakonda
Chukkapur	Chukkapur	Machareddy
Devanpalle	Devanpalle	Kamareddy
Devunipalle	Devunipalle	Machareddy
Domakonda	Domakonda	Domakonda
Elichpur	Adloor	Kamareddy
Faridpet	Faridpet	Machareddy
Gargul	Gargul	Kamareddy
Ghanpur (M)	Ghanpur (M)	Machareddy
Ghanpur (R)	Reddipet	Machareddy
Gudem	Gudem	Kamareddy
Gurjakunta	Gurjakunta	Bhiknoor
Isannapalle	Isannapalle	Bhiknoor
Isrojiwadi	Isrojiwadi	Kamareddy
Issaipet	Issaipet	Machareddy

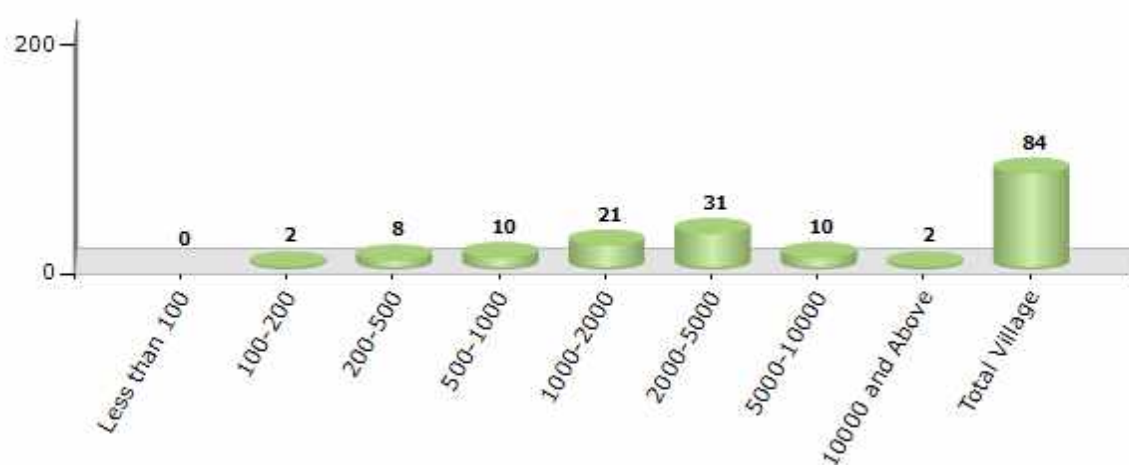
Contd....

Demographics

Number of Villages by Population Size - 2011

Less than 100	100-200	200-500	500-1000	1000-2000	2000-5000	5000-10000	10000 and Above	Total Village
0	2	8	10	21	31	10	2	84

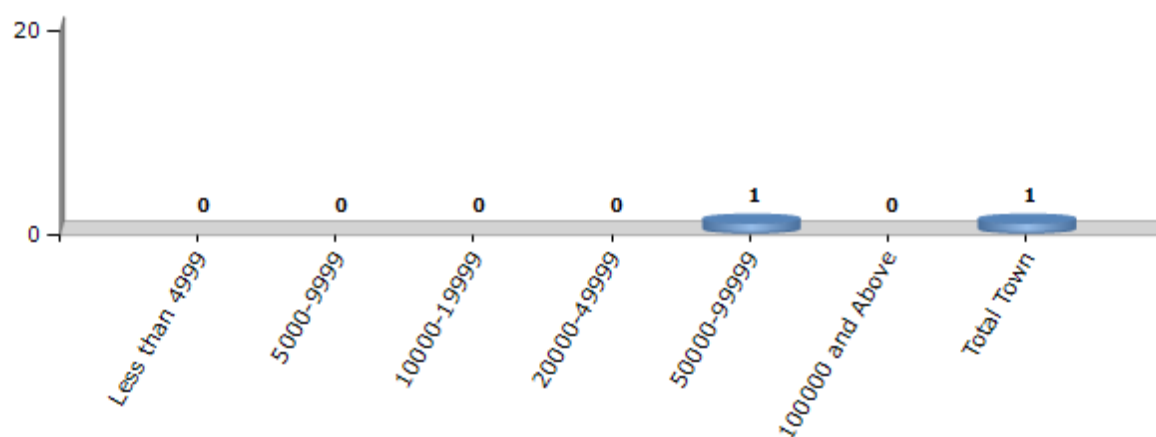
Number of Villages by Population Size - 2011



Number of Towns by Population Size - 2011

Less than 4999	5000-9999	10000-19999	20000-49999	50000-99999	100000 and Above	Total Town
0	0	0	0	1	0	1

Number of Towns by Population Size - 2011



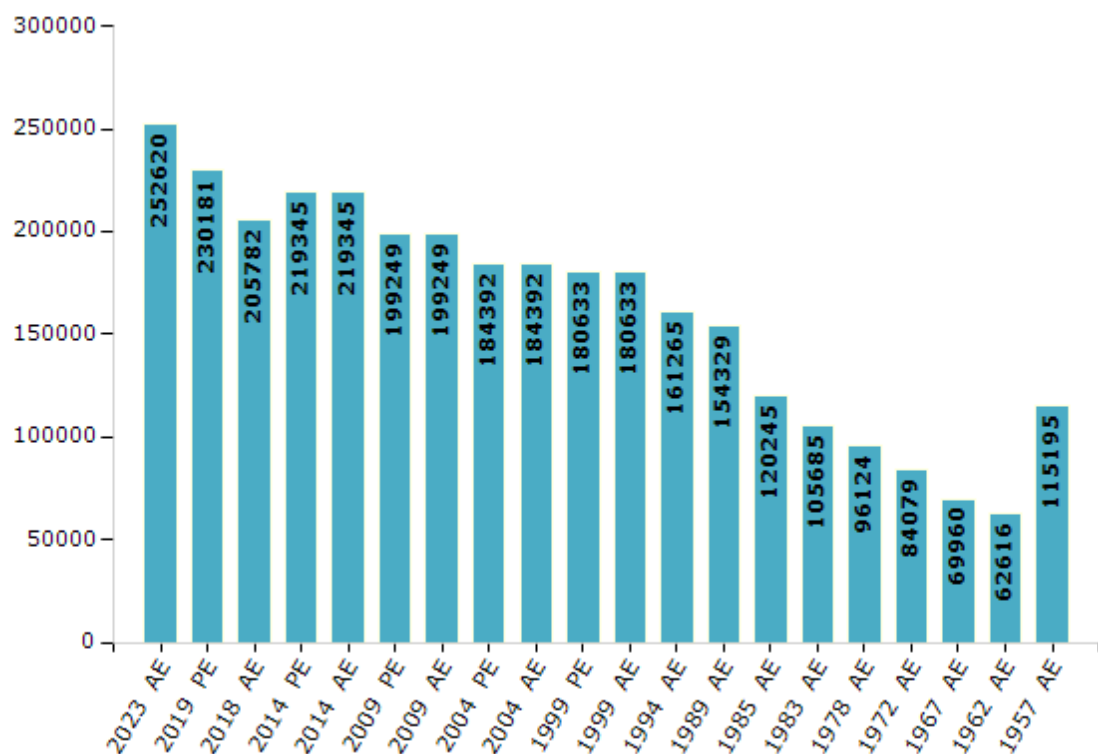
Electoral Features

Electors by Male & Female

Year	Male	Female	Others	Total
2023 AE	122175	130421	24	252620
2019 PE	111041	119118	22	230181
2018 AE	100111	105652	19	205782
2014 PE	107826	111509	10	219345
2014 AE	107826	111509	10	219345
2009 PE	95676	103573	-	199249
2009 AE	95676	103573	-	199249
2004 PE	89263	95129	-	184392
2004 AE	89263	95129	-	184392
1999 PE	88169	92464	-	180633
1999 AE	88169	92464	-	180633

Year	Male	Female	Others	Total
1994 AE	79560	81705	-	161265
1989 AE	77145	77184	-	154329
1985 AE	59439	60806	-	120245
1983 AE	51960	53725	-	105685
1978 AE	47151	48973	-	96124
1972 AE	42216	41863	-	84079
1967 AE	-	-	-	69960
1962 AE	-	-	-	62616
1957 AE	-	-	-	115195
1955 AE	-	-	-	-

Number of Electors

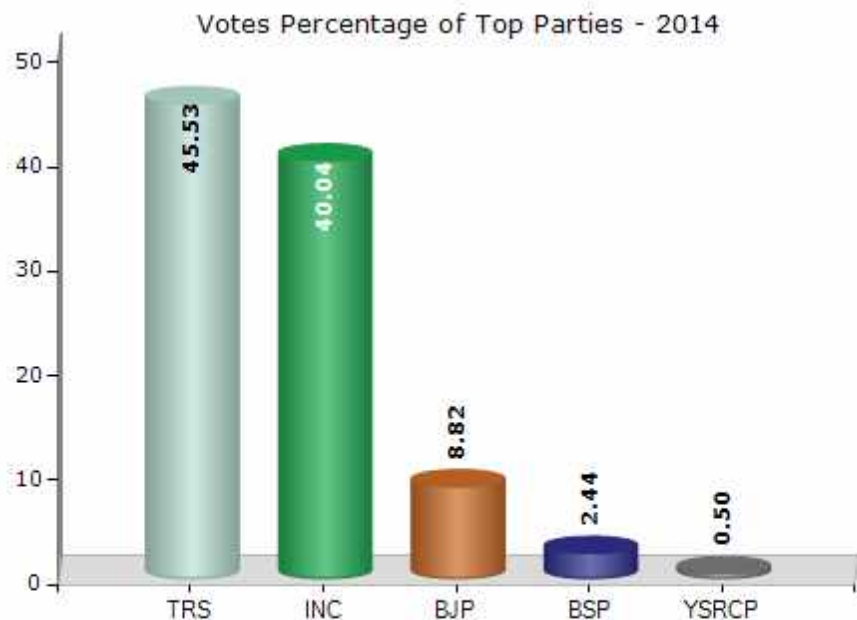


Note : AE : Assembly Election, PE : Assembly Segment of Parliamentary Election

Historical Summary Election Results

Summary Result of Assembly Election - 2014

Candidate Name	Party	Votes	Votes %
Gampa Govardhan	TRS	71961	45.53
Mohd Ali Shabbir	INC	63278	40.04
Siddaramulu Ettam	BJP	13938	8.82
Erra Shivaraju A	BSP	3862	2.44
Paila Krishna Reddy	YSRCP	785	0.5
Mahender Goud Kodipyaka	IND	691	0.44
Kairamkonda Yadagiri	RDHP	680	0.43
Bharthwaja Vedashree	LSP	547	0.35
Nagabhushanam Battini	IND	417	0.26
K. Kishan	IND	409	0.26
	NOTA	1478	0.94



Polling Station Level Election Results

Number and Name of Polling Stations (PS) (2018 AE)

Number of Polling Stations	Name of Polling Stations	Number of Polling Stations	Name of Polling Stations
1	Zilla Parishad High School Maddikunta 10Th Class,East Wing Maddikunta	22	Zilla Parishad High School Issaipet 8Th Class Room,West Wing Essaipet
2	Zilla Parishad High School Maddikunta 6Th Class,West Wing Maddikunta	23	Mandal Parishad Upper Primary School Potharam,Potharam
3	Zilla Parishad High School New Building 8Th Class,East Wing Reddipet	24	Zilla Parishad High School Singaraipally,Singaraipally
4	Ups Reddypet, 1St Class, Reddipet	25	Zilla Parishad High School Arepally,Arepally
5	Ups Reddypet, 1St Class, Reddipet	26	Zilla Parishad High School Bhavanipet 9Th Class R,Bhavanipet
6	Zilla Parishad High School Reddipet Tanda,Reddipet	27	Mpps Bhavanipet,Bhavanipet
7	Z P H S, Reddypet Thanda (Additional Class Room),Reddypet	28	Mandal Parishad Upper Primary School Devunpally M,Devunipally
8	Zilla Parishad High School Annaram 6Th Class T/M,Annaram	29	Zilla Parishad High School Chukkapur 9Th Classe/M,Chukkapoor
9	Z P High Schoolannaram 10Th Class E/M,Annaram	30	Z P H S, Chukkapur, 7Th Class (E/M),Chukkapur
10	Zilla Parishad High School Annaram 7Th Class T/M,West Wing Annaram	31	Zilla Parishad High School Chukkapur 8Th Classe/M,Chukkapoor
11	Z P H S, Annaram 10Th Class Room (T/M),Annaram	32	Z P H S, Chukkapur, 10Th Class (E/M),Chukkapur
12	Mandal Parishad Primary School 5Th Yellampet,Yellampet	33	Zilla Parishad High School Machareddy 7Th Class E,Machareddy
13	Mandal Parishad Primary School Yellampeta 4Th Clas,Yellampeta	34	Z P H S , Machareddy 8Th Class (E/M),Machareddy
14	Mpups Yellampet, Staff Room,Yellampet	35	Zilla Parishad High School Machareddy 9Thclasse/M,Machareddy
15	Mandal Parishad Primary School Somarampet 4Th Cl,Somarampet	36	Zilla Parishad High School, Machareddy8Th Classt/M,Machareddi
16	Zphs Somarampet, 6Th Class (T/),Somarampet	37	Z P H S, Machareddy, 9Th Class (T/M),Macharedy
17	Mpups Banjepally,Banjepally	38	Mandal Parishad Upper Primaryschool Ghanpur(M) 5Th,Ghanpoor
18	Mand Parishad Upper Primary School Rathnagaripally,Rathnagiripally	39	M P U P S, Ghanpur(M) 6Th Class,Ghanpur(M)
19	Zilla Parishad High School Akkapoor,Akkapoor	40	Zill Parishad High School Lachapet 10Th Class T/M,Lachapet
20	Mandal Parishad Upper Primary School Rajkhanpet,Rajakhan Pet	41	Zilla Parishad High School Lachapet Extra Room,Lachapet
21	Zilla Parishad High School Issaipet10Th Classt/M,Issaipet	42	Mandal Parishad Upper Primary School Wadi,Wadi

Contd....

Polling Station Level Election Results

Polling Station-wise Votes Secured by Overall Top Five Parties in Kamareddy Assembly in Assembly Election (AE) under Zahirabad Parliamentary Constituency in Telangana (2018)

Number of Polling Station	Winner - Gampa Govardhan (TRS)	Runner-up - Mohd. Ali Shabbir (INC)	3rd - Katipally Venkata Ramana Reddy (BJP)	4th - Govardan M (SMFB)	5th - Kothapalli Mallaiah (BSP)	NOTA	Other	Total Votes Secured
36	221	185	13	22	2	4	9	456
37	245	175	13	53	2	3	8	499
38	255	195	13	40	3	8	10	524
39	325	160	4	52	3	4	8	556
40	392	267	88	61	6	5	10	829
41	316	235	57	81	8	7	12	716
42	275	179	49	67	5	2	8	585
43	296	199	39	76	7	11	10	638
44	484	270	93	87	2	9	17	962
45	261	367	75	48	6	8	14	779
46	250	115	24	44	2	2	11	448
47	244	259	29	26	3	3	4	568
48	215	148	20	56	2	8	3	452
49	273	120	30	38	3	4	8	476
50	184	168	26	39	2	4	4	427
51	162	251	23	31	10	2	8	487
52	458	273	81	96	0	6	10	924
53	372	129	61	81	6	4	11	664
54	171	295	10	36	4	9	7	532
55	294	232	57	70	26	9	12	700
56	233	138	28	33	0	4	4	440
57	266	75	4	50	0	6	5	406
58	482	205	24	90	6	5	15	827
59	314	152	38	29	3	5	7	548
60	200	243	27	39	3	5	13	530
61	347	315	30	67	4	6	9	778
62	365	191	43	65	4	5	5	678
63	152	180	10	44	4	3	0	393
64	375	541	34	81	2	10	21	1064
65	350	156	13	50	2	7	9	587
66	232	164	15	49	2	4	16	482
67	183	535	24	36	2	16	16	812
68	415	241	93	83	5	6	15	858
69	455	162	73	87	2	10	17	806
70	510	300	65	66	2	8	25	976

Contd....

Polling Station Level Election Results

Winner, Runner-up and 3rd Party Position & Winning Margin According to Polling Stations in Kamareddy Assembly in Assembly Election (AE) under Zahirabad Parliamentary Constituency in Telangana (2018)

Polling Station Number	Winner Party	Winner Votes (%)	Runner-up Party	Runner-up Votes (%)	Winning Margin Votes (%)	Third Party	Third Party Votes (%)	Other Votes (%)
71	TRS	456 (51.58)	INC	257 (29.07)	199 (22.51)	BJP	75 (8.48)	96 (10.86)
72	TRS	232 (42.41)	INC	208 (38.03)	24 (4.38)	BJP	61 (11.15)	46 (8.41)
73	TRS	308 (50.99)	INC	162 (26.82)	146 (24.17)	SMFB	72 (11.92)	62 (10.26)
74	TRS	295 (45.67)	INC	256 (39.63)	39 (6.04)	SMFB	36 (5.57)	59 (9.13)
75	TRS	623 (64.49)	INC	173 (17.91)	450 (46.58)	SMFB	77 (7.97)	93 (9.63)
76	TRS	419 (42.97)	INC	373 (38.26)	46 (4.71)	SMFB	91 (9.33)	92 (9.44)
77	TRS	412 (44.35)	INC	315 (33.91)	97 (10.44)	SMFB	96 (10.33)	106 (11.41)
78	TRS	293 (56.56)	INC	138 (26.64)	155 (29.92)	SMFB	59 (11.39)	28 (5.41)
79	INC	312 (43.58)	TRS	284 (39.66)	28 (3.92)	SMFB	63 (8.8)	57 (7.96)
80	TRS	245 (66.4)	INC	89 (24.12)	156 (42.28)	SMFB	24 (6.5)	11 (2.98)
81	TRS	541 (53.51)	INC	267 (26.41)	274 (27.1)	SMFB	90 (8.9)	113 (11.18)
82	TRS	421 (52.36)	INC	262 (32.59)	159 (19.77)	SMFB	62 (7.71)	59 (7.34)
83	TRS	359 (41.03)	INC	351 (40.11)	8 (0.92)	SMFB	87 (9.94)	78 (8.91)
84	TRS	294 (53.16)	INC	155 (28.03)	139 (25.13)	BJP	46 (8.32)	58 (10.49)
85	TRS	272 (46.58)	INC	220 (37.67)	52 (8.91)	SMFB	43 (7.36)	49 (8.39)
86	INC	297 (48.61)	TRS	243 (39.77)	54 (8.84)	SMFB	32 (5.24)	39 (6.38)
87	INC	434 (69.89)	TRS	136 (21.9)	298 (47.99)	BJP	32 (5.15)	19 (3.06)
88	TRS	376 (44.24)	INC	323 (38)	53 (6.24)	BJP	75 (8.82)	76 (8.94)
89	TRS	209 (44.09)	INC	153 (32.28)	56 (11.81)	SMFB	56 (11.81)	56 (11.81)
90	TRS	320 (57.14)	INC	152 (27.14)	168 (30)	BJP	49 (8.75)	39 (6.96)
91	TRS	356 (49.38)	INC	263 (36.48)	93 (12.9)	BJP	61 (8.46)	41 (5.69)
92	TRS	378 (45.43)	INC	347 (41.71)	31 (3.72)	SMFB	46 (5.53)	61 (7.33)
93	TRS	239 (53.59)	INC	138 (30.94)	101 (22.65)	SMFB	28 (6.28)	41 (9.19)
94	TRS	366 (59.9)	INC	162 (26.51)	204 (33.39)	BJP	33 (5.4)	50 (8.18)
95	TRS	376 (46.08)	INC	275 (33.7)	101 (12.38)	BJP	88 (10.78)	77 (9.44)
96	TRS	419 (51.29)	INC	282 (34.52)	137 (16.77)	SMFB	59 (7.22)	57 (6.98)
97	INC	425 (56.74)	TRS	248 (33.11)	177 (23.63)	SMFB	33 (4.41)	43 (5.74)
98	INC	364 (41.94)	TRS	337 (38.82)	27 (3.12)	BJP	109 (12.56)	58 (6.68)
99	INC	416 (46.9)	TRS	320 (36.08)	96 (10.82)	BJP	69 (7.78)	82 (9.24)
100	TRS	411 (52.96)	INC	235 (30.28)	176 (22.68)	SMFB	64 (8.25)	66 (8.51)
101	TRS	298 (49.75)	INC	189 (31.55)	109 (18.2)	BJP	57 (9.52)	55 (9.18)
102	INC	316 (46.33)	TRS	278 (40.76)	38 (5.57)	SMFB	51 (7.48)	37 (5.43)
103	TRS	332 (46.69)	INC	258 (36.29)	74 (10.4)	SMFB	78 (10.97)	43 (6.05)
104	TRS	398 (45.85)	INC	368 (42.4)	30 (3.45)	SMFB	74 (8.53)	28 (3.23)
105	INC	446 (50.74)	TRS	341 (38.79)	105 (11.95)	SMFB	51 (5.8)	41 (4.66)

Contd....

Socio-Economic Amenities - Rural

Access to Education Facilities

Particulars	Number of Villages (% of Population)				
	Available	Not Available	If Not Available (Distance of Nearest Facility)		
			A	B	C
Govt. Primary School	83 (99)	1 (1)	1 (1)	0 (0)	0 (0)
Private Primary School	17 (44)	67 (56)	0 (0)	0 (0)	0 (0)
Govt. Middle School	65 (93)	19 (7)	15 (6)	4 (1)	0 (0)
Private Middle School	11 (31)	73 (69)	0 (0)	0 (0)	0 (0)
Govt. Secondary School	40 (73)	44 (27)	32 (20)	11 (7)	1 (0)
Private Secondary School	6 (23)	78 (77)	0 (0)	0 (0)	0 (0)
Govt. Senior Secondary School	3 (14)	81 (86)	15 (17)	48 (52)	18 (17)
Private Senior Secondary School	2 (8)	82 (92)	0 (0)	0 (0)	0 (0)
Govt. Arts and Science Degree College	0 (0)	84 (100)	5 (9)	21 (19)	58 (73)
Private Arts and Science Degree College	0 (0)	84 (100)	0 (0)	0 (0)	0 (0)
Govt. Engineering College	0 (0)	84 (100)	0 (0)	0 (0)	0 (0)
Private Engineering College	0 (0)	84 (100)	5 (9)	21 (19)	58 (73)
Govt. Medicine College	0 (0)	84 (100)	0 (0)	0 (0)	84 (100)
Private Medicine College	0 (0)	84 (100)	0 (0)	0 (0)	0 (0)
Govt. Management Institute	0 (0)	84 (100)	0 (0)	0 (0)	0 (0)
Private Management Institute	0 (0)	84 (100)	0 (0)	0 (0)	84 (100)
Govt. Polytechnic	0 (0)	84 (100)	0 (0)	0 (0)	84 (100)
Private Polytechnic	0 (0)	84 (100)	0 (0)	0 (0)	0 (0)
Govt. Vocational Training School/ITI	0 (0)	84 (100)	5 (9)	21 (19)	58 (73)
Private Vocational Training School/ITI	0 (0)	84 (100)	0 (0)	0 (0)	0 (0)
Govt. Non Formal Training Centre	0 (0)	84 (100)	0 (0)	0 (0)	84 (100)
Private Non Formal Training Centre	0 (0)	84 (100)	0 (0)	0 (0)	0 (0)
Govt. School For Disabled	0 (0)	84 (100)	0 (0)	0 (0)	84 (100)
Private School For Disabled	0 (0)	84 (100)	0 (0)	0 (0)	0 (0)
Government Others	0 (0)	84 (100)	0 (0)	0 (0)	0 (0)
Private Others	0 (0)	84 (100)	0 (0)	0 (0)	0 (0)

Note : Distance A : Less than 5 km; B : Between 5-10 km; C : 10+ km.; Source : Data Analysis is based on 2011 Census.

DISCLAIMER

The Terms of Use and Disclaimer of Datanet India Private Limited (hereinafter referred to as "Datanet") for use of this analysis report of **Kamareddy Assembly Constituency (Kamareddy Vidhan Sabha)** :-

1. **Assembly Factbook™** is a Registered Trade Mark owned by Datanet.
2. All the maps are sketched and graphical representation only and have not been drawn to the scale and also not to represent the actual geographical area or boundary of the unit.
3. The data for the aforesaid analysis is based on authentic sources and has been culled from the various publications of Census, CSO and NSSO for district and block level data, various central and state government departments, Central & State Elections Commissions and the concerned Returning Officers' releases, Electoral Rolls, Election results and allied publications, internal assessment, surveys, estimates and analysis. Therefore, certain adjustment of data at micro level may have been done to arrive closer to the macro data.
4. Data have been provided on an "As Is" and "As AVAILABLE" basis
5. The colours shown in the maps or diagram and charts of a particular party, alliance or AC are indicative and do not represent them.
6. This publication which includes maps, sheets, graphs and data would be the property under copyright of Datanet only. The user may use these for its internal study, analysis and research purposes. It's public display, re-selling or any commercial uses by the user are not allowed.
7. Datanet has taken due care and caution in compilation and processing of data and allied information, but does not guarantee the accuracy, adequacy or completeness of any information/analysis and will be not responsible for any errors or omissions or for the results obtained from the use of such information/analysis.
8. All the contents for the publication have been culled from various authentic sources and Datanet reasonably believes such sources to be reliable, but does not make any representations, express or implied as to the accuracy or fitness of use of such information. The information or contents of the information/analysis do not constitute advice and should not be relied upon in making (or refraining from making) any decision. Any reliance placed upon the information provided by Datanet is the sole responsibility and strictly at the user's risk.
9. In no event will Datanet be liable for any damages (including, without limitation, damages for loss of business projects, or loss of profits) arising in contract, tort or otherwise from the use of or inability to use any of its contents, or from any action taken (or refrained from being taken) as a result of using the analysis or any of its contents. Datanet its directors, owners, editors, officials, employees, distributor and agents or any associate will not be liable for any errors in the information contained or any consequences arising from the use of the contents of the provided information/analysis.
10. If any provision of these terms and conditions is held invalid or illegal or unenforceable for any reason by any court of competent jurisdiction, such provision shall be severed and the remainder of provisions of the terms and conditions shall continue in full force and effect as if the Term of Use had been executed with the invalid, illegal or unenforceable provision eliminated.
11. If there are any discrepancies in the information provided, please bring it to attention of Datanet for suitable rectification measures.

Buy Online This Complete Book At
Datanet India eBooks Store

www.indiastatpublications.com

or go directly at

[http://www.indiastatpublications.com/
Assembly_factbook/Telangana/Zahirabad/ Kamareddy](http://www.indiastatpublications.com/Assembly_factbook/Telangana/Zahirabad/Kamareddy)

 **indiastat**elections

ISBN : 978-93-6219-320-9



9 789362 193209