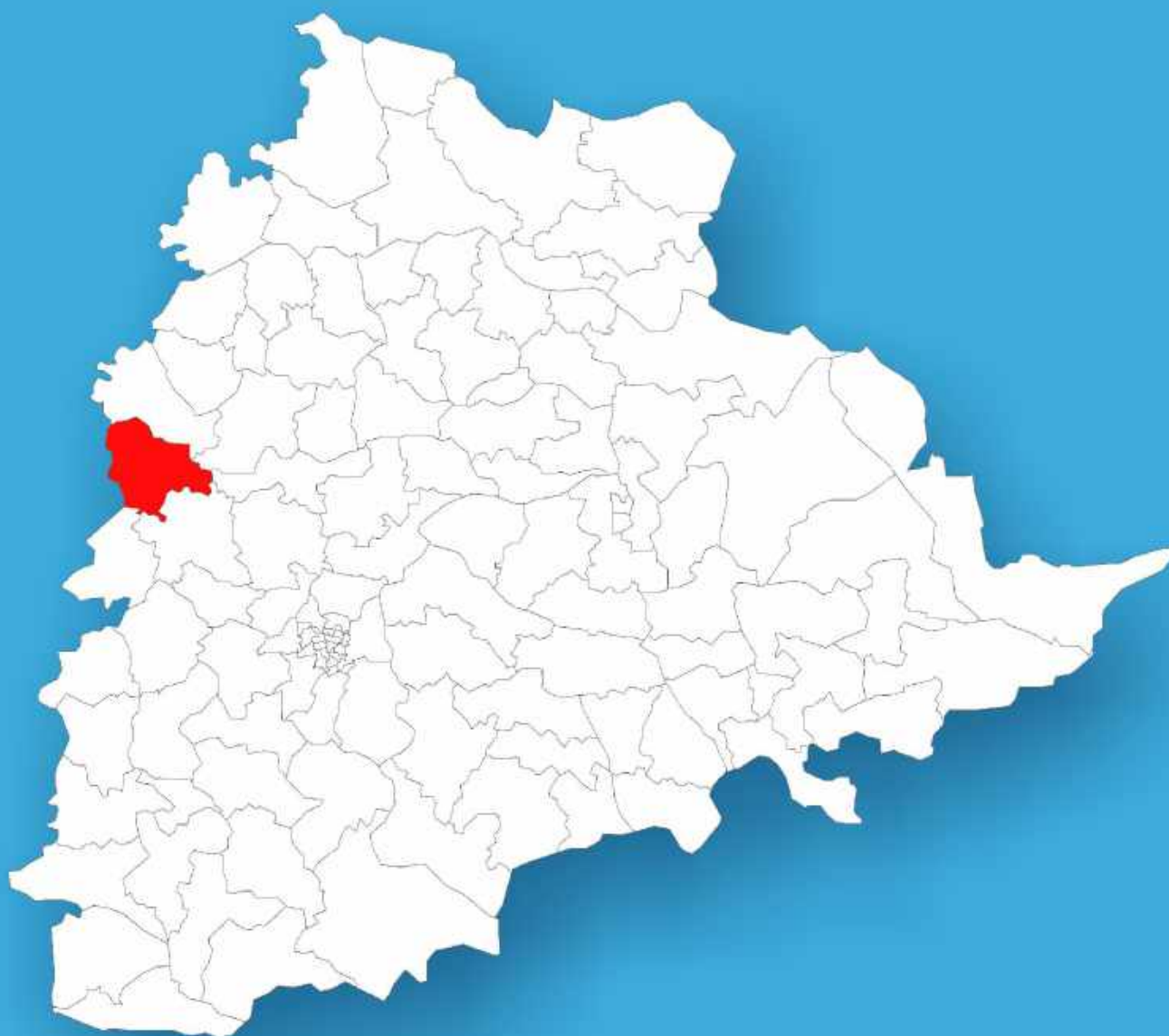




Telangana

Assembly Factbook™

Narayankhed Assembly Constituency



Key Electoral Data of Narayankhed
Assembly Constituency (Vidhan Sabha)

Telangana

Assembly Factbook™

Narayankhed Assembly Constituency



Narayankhed Vidhan Sabha

Editor & Director

Dr. R.K. Thukral

Research Editor

Dr. Shafeeq Rahman

**Compiled, Researched and Published by
Datanet India Pvt. Ltd.**

D-100, 1st Floor,

Okhla Industrial Area, Phase-I,

New Delhi- 110020.

Ph.: 91-11- 43580781-84

Email : support@indiastatpublications.com

Website : www.indiastatelections.com

Online Book Store :

www.indiastatpublications.com

Report No. : AFB/TS-035-0125

ISBN : 978-93-6219-272-1

First Edition : January, 2018

Eighth Updated Edition : January, 2025

Price : Rs.11500/-

US\$ 310

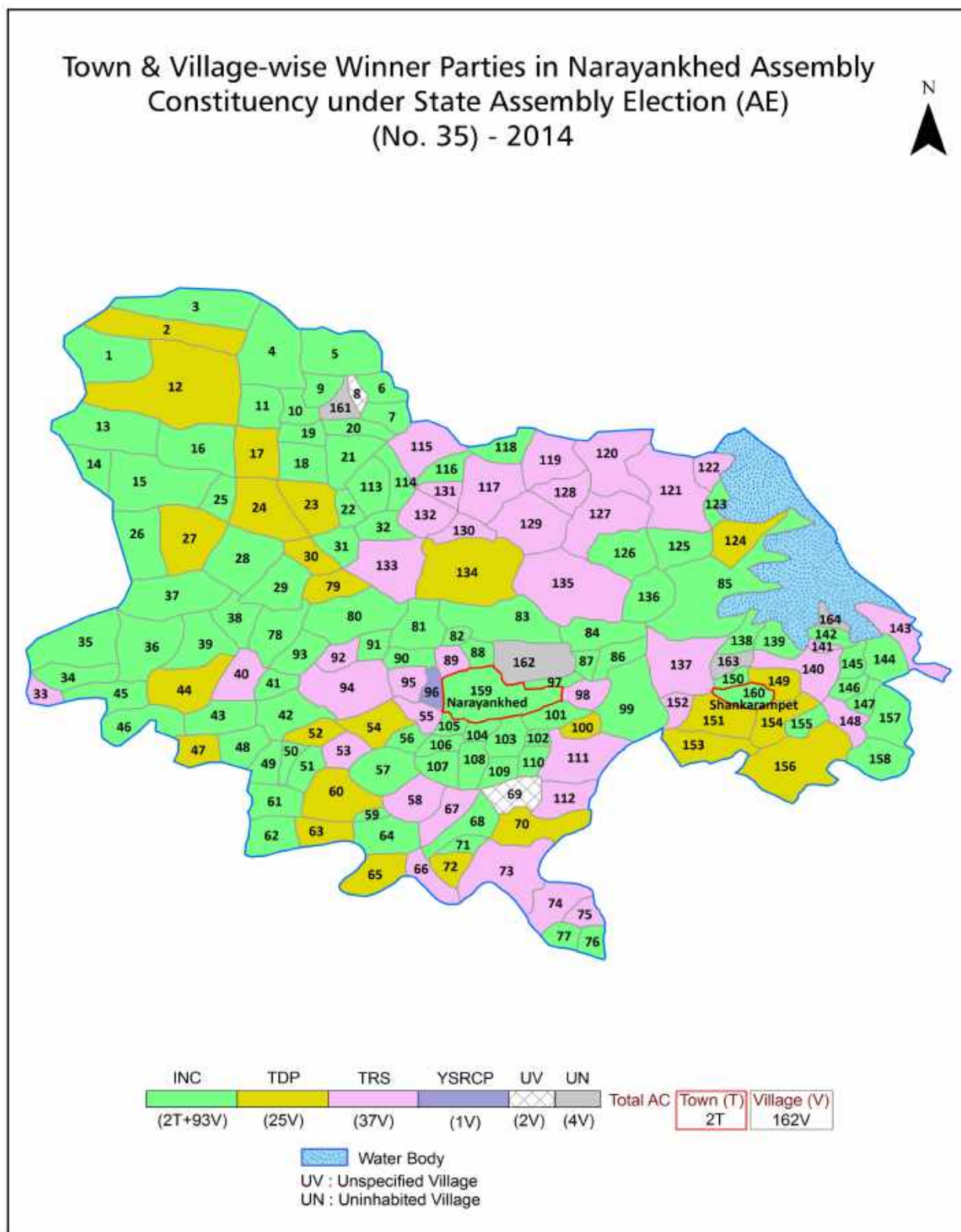
© Datanet India Pvt. Ltd.

All rights reserved. No part of this book may be reproduced, stored in a retrieval system or transmitted in any form or by any means, mechanical photocopying, photographing, scanning, recording or otherwise without the prior written permission of the publisher. Please refer to Disclaimer at page no. 239 for the use of this publication.

Printed in India

No.	Particulars	Page No.
	Introduction	
1	Assembly Constituency - (Vidhan Sabha) at a Glance Features of Assembly as per Delimitation Commission of India (2008)	1-2
	Location and Political Maps	
2	Location Map Boundaries of Assembly Constituency - (Vidhan Sabha) in District Boundaries of Assembly Constituency under Parliamentary Constituency - (Lok Sabha) Town & Village-wise Winner Parties- 2024-PE, 2023-AE, 2019-PE, 2018-AE, 2014-PE, 2014-AE, 2009-PE and 2009-AE	3-11
	Administrative Setup (2011)	
3	District Sub-district Towns Villages Inhabited Villages Uninhabited Villages Village Panchayat Intermediate Panchayat	12-20
	Demographics (2011)	
4	Population Households Rural/Urban Population Towns and Villages by Population Size Sex Ratio (Total & 0-6 Years) Religious Population Social Population Literacy Rate	21-22
	Electoral Features	
5	Important Dates of Last Elections Held Electors by Gender Service Electors Voters Voters Turnout Polling Stations & Average Number of Electors per Polling Station Electors by Age Group Present Elected Representatives	23-28
	Historical Summary Election Results	
6	Vote Share of Major Parties Winning Margin (Number & Percentage) Polarity of Parties Summary Result of Assembly Segment of Parliamentary Election 2024, 2019, 2014, 2009, 2004 and 1999 Summary Result of Assembly Elections 2023, 2018, 2014, 2009, 2004, 1999, 1994, 1989, 1985, 1983, 1978, 1972, 1967, 1962 and 1957	29-51
	Polling Station Level Election Results	
7	Name and Number of Polling Station 2024-PE, 2023-AE, 2019-PE, 2018-AE, 2014-PE, 2014-AE, 2009-PE and 2009-AE Polling Station-wise Electors, Voters & Voters Turnout 2024-PE, 2023-AE, 2019-PE, 2018-AE, 2014-PE, 2014-AE, 2009-PE and 2009-AE Polling Station wise Elections Results 2024-PE, 2023-AE, 2019-PE, 2018-AE, 2014-PE, 2014-AE, 2009-PE and 2009-AE	52-219
	Share of Assembly Constituency	
8	Share of Assembly Constituency - (Vidhan Sabha) in State, District and Parliamentary Constituency - (Lok Sabha)	220
	Socio-Economic Amenities (2011)	
9	Access to Administrative Units Agricultural, Manufacturing and Industrial Commodities Demographic Indicators Education Health & Manpower Drinking Water Supply Sanitation Entertainment and Recreations Infrastructure Power Food Allocation Distribution and Marketing of Agriculture Commodities Infrastructure Transport and Road Infrastructure Communication Banking and Financial Services Land Use Irrigation Source	222-236
10	Abbreviation & Sources	237-238
11	Disclaimer	239

Location & Political Map



Administrative Setup

List of Village Panchayat & Intermediate Panchayat (Block) Name - 2011

Village Name	Village Panchayat Name	Intermediate Panchayat Name
Abenda	Abenda	Narayankhed
Allapur	Paidipalle	Narayankhed
Ananthasagar	Ananthasagar	Narayankhed
Anthergaon	Anthergaon	Kalher
Anthwar	Anthwar	Narayankhed
Athimail	Athimail	Manoor
Audathpur	Audathpur	Manoor
Bachepalle	Jagannathpur	Kalher
Badalgaon	Badalgaon	Manoor
Baddaram	Baddaram	Shankarampet (A)
Bellapur	Bellapur	Manoor
Bhanapur	Ananthasagar	Narayankhed
Bhanswada	Damaragiddi (Panchamahahal)	Kangti
Bheemra	Bheemra	Kangti
Bibipet	Bibipet	Kalher
Bokkasgaon	Bokkasgaon	Kalher
Borancha	Borancha	Manoor
Borgi	Borgi	Kangti
Burugupalle	Burugupalle	Shankarampet (A)
Chandapur	Lingapur	Narayankhed
Chandkhanpalle	Narayankhed	Narayankhed
Chapta [B]	Chapta (K)	Kangti
Chapta [Khurd]	Chapta (Khurd)	Kangti
Chaptakhadeem	Chaptakhadeem	Narayankhed
Cheelapalle	Cheelapalle	Shankarampet (A)
Chimal Pahad	Chimal Pahad	Kangti
Chowkanpalle	Chowkanpalle	Kangti
Damaragiddi [Panchamahahal]	Damaragiddi [Panchamahahal]	Kangti
Danampalle	Marshetpalle	Shankarampet (A)

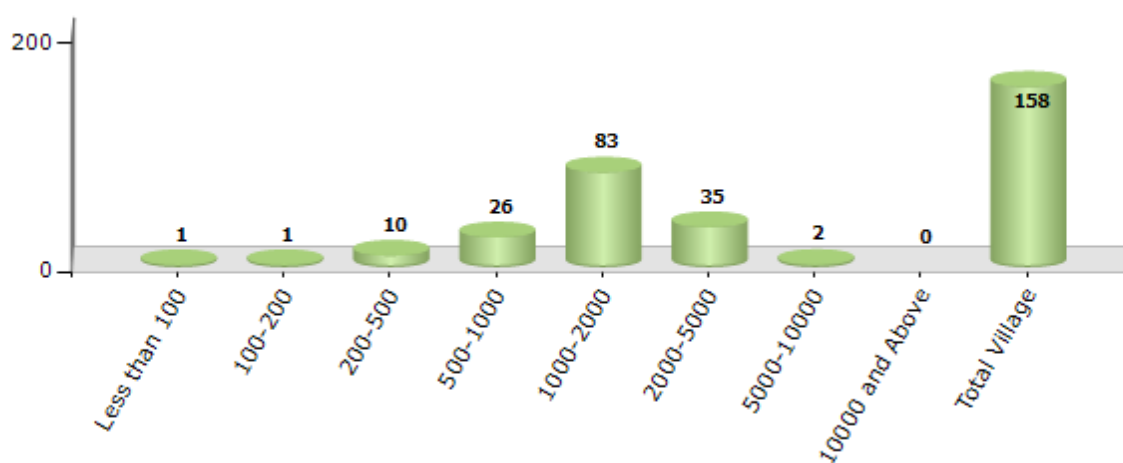
Contd....

Demographics

Number of Villages by Population Size - 2011

Less than 100	100-200	200-500	500-1000	1000-2000	2000-5000	5000-10000	10000 and Above	Total Village
1	1	10	26	83	35	2	0	158

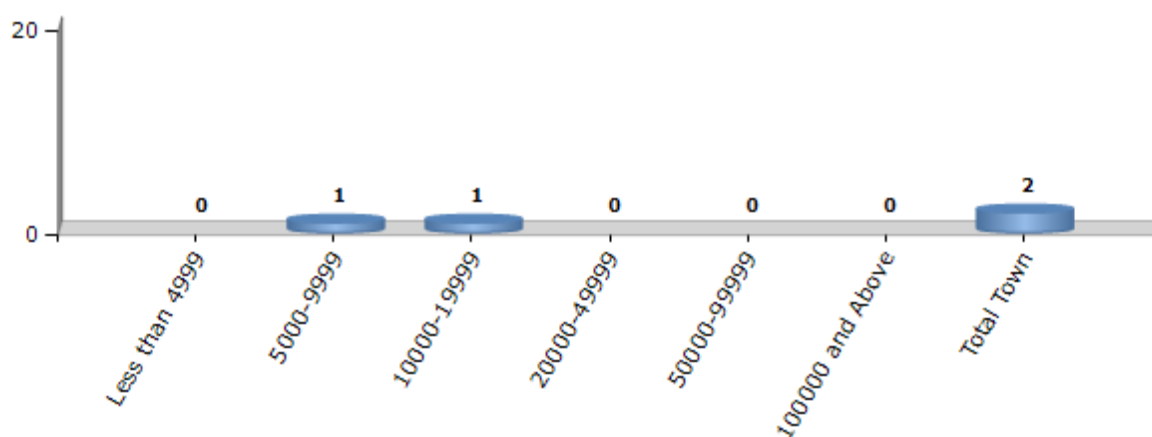
Number of Villages by Population Size - 2011



Number of Towns by Population Size - 2011

Less than 4999	5000-9999	10000-19999	20000-49999	50000-99999	100000 and Above	Total Town
0	1	1	0	0	0	2

Number of Towns by Population Size - 2011



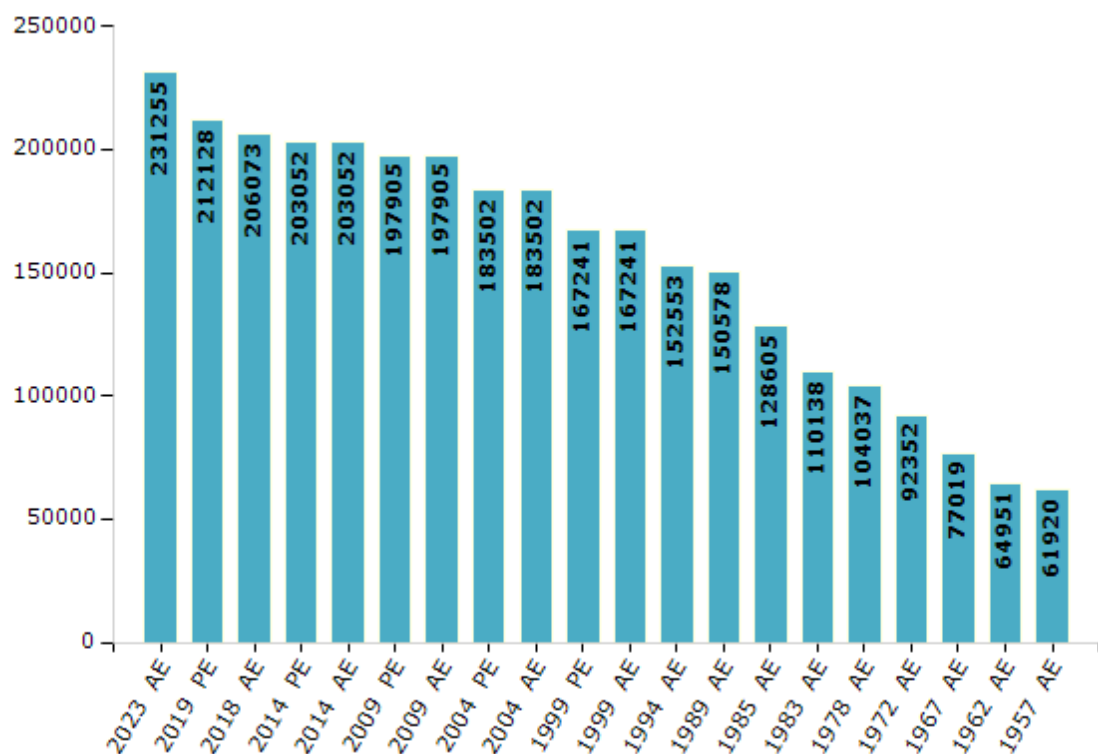
Electoral Features

Electors by Male & Female

Year	Male	Female	Others	Total
2023 AE	116647	114600	8	231255
2019 PE	107288	104832	8	212128
2018 AE	104299	101770	4	206073
2014 PE	102835	100199	18	203052
2014 AE	102835	100199	18	203052
2009 PE	98103	99802	-	197905
2009 AE	98103	99802	-	197905
2004 PE	91131	92371	-	183502
2004 AE	91131	92371	-	183502
1999 PE	83378	83863	-	167241
1999 AE	83378	83863	-	167241

Year	Male	Female	Others	Total
1994 AE	75995	76558	-	152553
1989 AE	76336	74242	-	150578
1985 AE	64420	64185	-	128605
1983 AE	54756	55382	-	110138
1978 AE	51707	52330	-	104037
1972 AE	47261	45091	-	92352
1967 AE	-	-	-	77019
1962 AE	-	-	-	64951
1957 AE	-	-	-	61920
1955 AE	-	-	-	-

Number of Electors

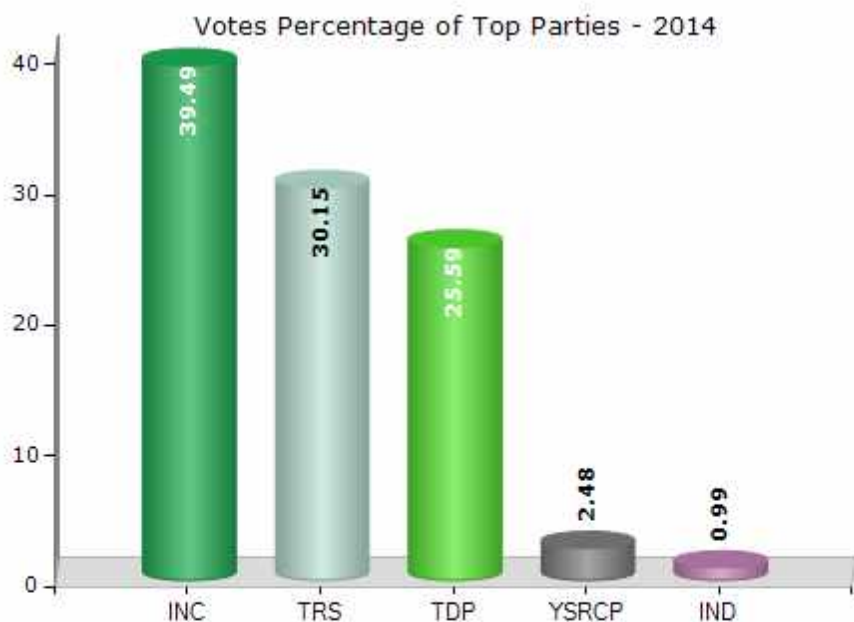


Note : AE : Assembly Election, PE : Assembly Segment of Parliamentary Election

Historical Summary Election Results

Summary Result of Assembly Election - 2014

Candidate Name	Party	Votes	Votes %
Patlolla Kishta Reddy	INC	62347	39.49
Mahareddy Bhupal Reddy	TRS	47601	30.15
M. Vijaypal Reddy	TDP	40405	25.59
Apparao Shetkar	YSRCP	3911	2.48
G. Nagesh Yadav	IND	1561	0.99
Hanmandlu Karanji	ABJS	407	0.26
V.Tukaram Nayak	MCPI	318	0.2
Rajiv Kumar Mathur	AAP	283	0.18
	NOTA	1035	0.66



Polling Station Level Election Results

Number and Name of Polling Stations (PS) (2018 AE)

Number of Polling Stations	Name of Polling Stations	Number of Polling Stations	Name of Polling Stations
1	Mandal Parishad Upper Primary School ,Borgi,BORGI AURAD	22	Mandala Parishath Upper Primary School,Jambgi(B),Jambagi(Bujurg)
2	Mandal Parishad Primary School,SARDHAR THANDA,Sardar Tanda	23	Mandala Parishath Upper Primary School,Jambgi(B),Jambagi(Bujurg)
3	Mandal Parishad Primary School, CHOWKANPALLY,ChowkanPally	24	Mandal Parishad Primary School,Mahadev Pally,MahadevPalli
4	Mandal Parishad Primary School, JEERGI THANDA,Jeergi Tanda	25	Mandala Parishad Primary School,Devuni Pally,DevuniPalli
5	Mandal Parishat Upper Primary School,Degul Wadi,Degul Wadi	26	Mandala Parishad Upper primary School,Khanapur(B),KhanaPur(B)
6	Mandal Parishat Upper Primary School,Degul Wadi,Degul Wadi	27	Zilla Parishad High School,Masan Pally,Masan Palli
7	Mandal Parishad Primary School,CHANDAR THANDA,Chandar Tanda	28	Zilla Parishad High School,Masan Pally,Masan Palli
8	Zilla Parishath High School,Kangti,Kangti	29	Govt. Junior College, Kalher,Kalher
9	Zilla Parishath High School,Kangti,Kangti	30	Govt. Junior College, Kalher,Kalher
10	Zilla Parishath High School,Kangti,Kangti	31	Govt. Junior College, Kalher,Kalher
11	Zilla Parishath High School,Kangti,Kangti	32	Govt. Junior College, Kalher,Kalher
12	MANDALA PARISHAD PRIMARY SCHOOL,MUKUND THANDA,Mukund Tanda	33	Zilla Parishad High School,Krishnapur,Krishnapur
13	Mandal Parishath Primary School,Chapta(k),Chapta (Khurdu)	34	Zilla Parishad High School,South Wing,Krishnapur,Krishnapur
14	Mandal Parishath Primary School,Chapta(B),Chapta (Burj)	35	Mandala Parishad Primary School,Indira Nagar,Indira Nagar
15	Jilla Parishath High School,East wing,Tadkal,Tadkal	36	Zilla Parishad High School,North Wing,Mardi,Mardi
16	Jilla Parishath High School,East wing,Tadkal,Tadkal	37	Zilla Parishad High School,North Wing,Mardi,Mardi
17	Zilla Parishath High School,West Wing,Tadkal,Tadkal	38	Zilla Parishad High School,Mardi,Mardi
18	Mandal Parishad Primary School,Ghanpur,GhanPur	39	Mandala Parishad Primary School,Khanapur(K),KhanaPur (Khurtu)
19	Mandal Parishad Primary School,Yedlaregadi Thanda,Yedlaregadi Tanda	40	Mandala Parishad Primary School,Khajapur,Khajapur
20	Mandal Parishath Primary School,Murkunjal,Murkunjal	41	Mandal Parishad Primary School,JAMLA NAIK TANDA,Jamla Nayak Tanda
21	Mandal Parishat primary School ,Jambgi(Kurd),Jambgi(Kurd)	42	Zilla Parishad High School,Bibipet,Bibipet

Contd....

Polling Station Level Election Results

Polling Station-wise Votes Secured by Overall Top Five Parties in Narayankhed Assembly in Assembly Election (AE) under Zahirabad Parliamentary Constituency in Telangana (2018)

Number of Polling Station	Winner - Maha Reddy Bhupal Reddy (TRS)	Runner-up - Suresh Kumar Shetkar (INC)	3rd - Patlolla Sanjeeva Reddy (BJP)	4th - Mudiraj Venkatesham (IND)	5th - Prakash Rathod (BMUP)	NOTA	Other	Total Votes Secured
36	324	227	45	4	7	9	11	627
37	266	187	35	5	3	7	10	513
38	360	276	42	21	5	7	10	721
39	545	276	17	15	3	5	4	865
40	466	158	134	6	1	1	4	770
41	251	65	22	6	3	5	2	354
42	433	144	74	17	2	5	8	683
43	451	140	59	9	3	3	2	667
44	356	196	73	14	4	5	10	658
45	241	199	162	8	4	3	5	622
46	374	81	88	11	5	9	4	572
47	377	196	27	6	4	2	3	615
48	333	166	38	8	1	8	4	558
49	392	169	226	11	1	5	5	809
50	400	49	87	14	2	2	6	560
51	256	122	211	10	2	1	0	602
52	381	135	304	12	2	2	5	841
53	276	73	106	19	2	1	3	480
54	326	105	158	8	1	2	4	604
55	455	27	175	14	2	3	4	680
56	233	13	189	8	1	8	3	455
57	333	285	30	7	5	4	4	668
58	464	153	103	24	3	8	4	759
59	145	40	42	3	2	2	2	236
60	170	240	31	6	1	3	10	461
61	278	266	234	15	12	4	17	826
62	375	236	91	18	7	5	12	744
63	400	64	153	14	1	4	9	645
64	350	242	244	10	2	7	0	855
65	314	97	377	8	4	3	3	806
66	201	28	270	12	0	1	1	513
67	395	72	212	15	5	5	4	708
68	487	98	95	21	5	4	8	718
69	335	56	77	15	4	1	6	494
70	474	188	135	20	11	7	13	848

Contd....

Polling Station Level Election Results

Winner, Runner-up and 3rd Party Position & Winning Margin According to Polling Stations in Narayankhed Assembly in Assembly Election (AE) under Zahirabad Parliamentary Constituency in Telangana (2018)

Polling Station Number	Winner Party	Winner Votes (%)	Runner-up Party	Runner-up Votes (%)	Winning Margin Votes (%)	Third Party	Third Party Votes (%)	Other Votes (%)
71	TRS	329 (51.01)	BJP	162 (25.12)	167 (25.89)	INC	132 (20.47)	22 (3.41)
72	TRS	287 (48.24)	INC	224 (37.65)	63 (10.59)	BJP	62 (10.42)	22 (3.7)
73	TRS	281 (54.78)	INC	142 (27.68)	139 (27.1)	BJP	65 (12.67)	25 (4.87)
74	TRS	219 (49.32)	INC	175 (39.41)	44 (9.91)	BJP	31 (6.98)	19 (4.28)
75	TRS	227 (51.01)	INC	156 (35.06)	71 (15.95)	BJP	39 (8.76)	23 (5.17)
76	TRS	316 (61)	INC	111 (21.43)	205 (39.57)	BJP	63 (12.16)	28 (5.41)
77	TRS	270 (53.57)	INC	93 (18.45)	177 (35.12)	BJP	92 (18.25)	49 (9.72)
78	TRS	283 (57.06)	BJP	100 (20.16)	183 (36.9)	INC	69 (13.91)	44 (8.87)
79	TRS	432 (61.54)	BJP	124 (17.66)	308 (43.88)	INC	114 (16.24)	32 (4.56)
80	TRS	299 (50.42)	INC	155 (26.14)	144 (24.28)	BJP	93 (15.68)	46 (7.76)
81	TRS	251 (57.97)	INC	85 (19.63)	166 (38.34)	BJP	37 (8.55)	60 (13.86)
82	TRS	196 (51.04)	INC	88 (22.92)	108 (28.12)	BJP	68 (17.71)	32 (8.33)
83	TRS	330 (48.18)	INC	238 (34.74)	92 (13.44)	BJP	79 (11.53)	38 (5.55)
84	TRS	297 (48.14)	INC	151 (24.47)	146 (23.67)	BJP	137 (22.2)	32 (5.19)
85	TRS	339 (62.09)	BJP	89 (16.3)	250 (45.79)	INC	70 (12.82)	48 (8.79)
86	TRS	262 (43.74)	BJP	172 (28.71)	90 (15.03)	INC	137 (22.87)	28 (4.67)
87	TRS	391 (54.08)	BJP	178 (24.62)	213 (29.46)	INC	133 (18.4)	21 (2.9)
88	TRS	450 (60.48)	INC	189 (25.4)	261 (35.08)	BJP	85 (11.42)	20 (2.69)
89	TRS	435 (67.65)	BJP	86 (13.37)	349 (54.28)	INC	80 (12.44)	42 (6.53)
90	TRS	356 (59.14)	BJP	114 (18.94)	242 (40.2)	INC	96 (15.95)	36 (5.98)
91	TRS	481 (60.35)	BJP	145 (18.19)	336 (42.16)	INC	139 (17.44)	32 (4.02)
92	TRS	384 (66.55)	INC	90 (15.6)	294 (50.95)	BJP	37 (6.41)	66 (11.44)
93	TRS	231 (46.39)	INC	172 (34.54)	59 (11.85)	BJP	67 (13.45)	28 (5.62)
94	TRS	240 (55.43)	INC	112 (25.87)	128 (29.56)	BJP	67 (15.47)	14 (3.23)
95	TRS	408 (49.94)	INC	219 (26.81)	189 (23.13)	BJP	139 (17.01)	51 (6.24)
96	TRS	419 (59.1)	BJP	133 (18.76)	286 (40.34)	INC	95 (13.4)	62 (8.74)
97	TRS	380 (65.29)	INC	111 (19.07)	269 (46.22)	BJP	53 (9.11)	38 (6.53)
98	TRS	279 (60)	BJP	106 (22.8)	173 (37.2)	INC	57 (12.26)	23 (4.95)
99	TRS	463 (56.19)	BJP	205 (24.88)	258 (31.31)	INC	111 (13.47)	45 (5.46)
100	TRS	273 (63.34)	BJP	109 (25.29)	164 (38.05)	INC	24 (5.57)	25 (5.8)
101	TRS	613 (66.56)	INC	142 (15.42)	471 (51.14)	BJP	116 (12.6)	50 (5.43)
102	TRS	388 (54.11)	INC	280 (39.05)	108 (15.06)	BJP	20 (2.79)	29 (4.04)
103	TRS	182 (59.87)	INC	88 (28.95)	94 (30.92)	BJP	22 (7.24)	12 (3.95)
104	TRS	322 (58.55)	INC	141 (25.64)	181 (32.91)	BJP	61 (11.09)	26 (4.73)
105	TRS	266 (55.53)	BJP	97 (20.25)	169 (35.28)	INC	69 (14.41)	47 (9.81)

Contd....

Socio-Economic Amenities - Rural

Access to Education Facilities

Particulars	Number of Villages (% of Population)				
	Available	Not Available	If Not Available (Distance of Nearest Facility)		
			A	B	C
Govt. Primary School	157 (100)	1 (0)	1 (0)	0 (0)	0 (0)
Private Primary School	21 (19)	137 (81)	0 (0)	0 (0)	0 (0)
Govt. Middle School	79 (67)	79 (33)	38 (16)	37 (15)	1 (0)
Private Middle School	7 (6)	151 (94)	1 (0)	1 (0)	1 (1)
Govt. Secondary School	31 (37)	127 (63)	44 (20)	71 (36)	8 (3)
Private Secondary School	0 (0)	158 (100)	1 (1)	2 (1)	1 (1)
Govt. Senior Secondary School	0 (0)	158 (100)	13 (6)	38 (27)	83 (48)
Private Senior Secondary School	1 (1)	157 (99)	2 (2)	5 (4)	16 (13)
Govt. Arts and Science Degree College	0 (0)	158 (100)	9 (3)	20 (16)	107 (67)
Private Arts and Science Degree College	0 (0)	158 (100)	4 (3)	18 (10)	0 (0)
Govt. Engineering College	0 (0)	158 (100)	0 (0)	0 (0)	0 (0)
Private Engineering College	0 (0)	158 (100)	0 (0)	0 (0)	158 (100)
Govt. Medicine College	0 (0)	158 (100)	0 (0)	0 (0)	3 (3)
Private Medicine College	0 (0)	158 (100)	0 (0)	0 (0)	155 (97)
Govt. Management Institute	0 (0)	158 (100)	0 (0)	0 (0)	0 (0)
Private Management Institute	0 (0)	158 (100)	0 (0)	0 (0)	158 (100)
Govt. Polytechnic	0 (0)	158 (100)	9 (3)	21 (17)	127 (79)
Private Polytechnic	0 (0)	158 (100)	0 (0)	0 (0)	1 (1)
Govt. Vocational Training School/ITI	1 (1)	157 (99)	9 (3)	20 (16)	16 (13)
Private Vocational Training School/ITI	0 (0)	158 (100)	6 (5)	23 (14)	83 (48)
Govt. Non Formal Training Centre	0 (0)	158 (100)	9 (3)	20 (16)	108 (68)
Private Non Formal Training Centre	0 (0)	158 (100)	0 (0)	0 (0)	21 (12)
Govt. School For Disabled	0 (0)	158 (100)	0 (0)	0 (0)	158 (100)
Private School For Disabled	0 (0)	158 (100)	0 (0)	0 (0)	0 (0)
Government Others	0 (0)	158 (100)	0 (0)	0 (0)	0 (0)
Private Others	0 (0)	158 (100)	0 (0)	0 (0)	0 (0)

Note : Distance A : Less than 5 km; B : Between 5-10 km; C : 10+ km.; Source : Data Analysis is based on 2011 Census.

DISCLAIMER

The Terms of Use and Disclaimer of Datanet India Private Limited (hereinafter referred to as "Datanet") for use of this analysis report of **Narayankhed Assembly Constituency (Narayankhed Vidhan Sabha)** :-

1. **Assembly Factbook™** is a Registered Trade Mark owned by Datanet.
2. All the maps are sketched and graphical representation only and have not been drawn to the scale and also not to represent the actual geographical area or boundary of the unit.
3. The data for the aforesaid analysis is based on authentic sources and has been culled from the various publications of Census, CSO and NSSO for district and block level data, various central and state government departments, Central & State Elections Commissions and the concerned Returning Officers' releases, Electoral Rolls, Election results and allied publications, internal assessment, surveys, estimates and analysis. Therefore, certain adjustment of data at micro level may have been done to arrive closer to the macro data.
4. Data have been provided on an "As Is" and "As AVAILABLE" basis
5. The colours shown in the maps or diagram and charts of a particular party, alliance or AC are indicative and do not represent them.
6. This publication which includes maps, sheets, graphs and data would be the property under copyright of Datanet only. The user may use these for its internal study, analysis and research purposes. It's public display, re-selling or any commercial uses by the user are not allowed.
7. Datanet has taken due care and caution in compilation and processing of data and allied information, but does not guarantee the accuracy, adequacy or completeness of any information/analysis and will be not responsible for any errors or omissions or for the results obtained from the use of such information/analysis.
8. All the contents for the publication have been culled from various authentic sources and Datanet reasonably believes such sources to be reliable, but does not make any representations, express or implied as to the accuracy or fitness of use of such information. The information or contents of the information/analysis do not constitute advice and should not be relied upon in making (or refraining from making) any decision. Any reliance placed upon the information provided by Datanet is the sole responsibility and strictly at the user's risk.
9. In no event will Datanet be liable for any damages (including, without limitation, damages for loss of business projects, or loss of profits) arising in contract, tort or otherwise from the use of or inability to use any of its contents, or from any action taken (or refrained from being taken) as a result of using the analysis or any of its contents. Datanet its directors, owners, editors, officials, employees, distributor and agents or any associate will not be liable for any errors in the information contained or any consequences arising from the use of the contents of the provided information/analysis.
10. If any provision of these terms and conditions is held invalid or illegal or unenforceable for any reason by any court of competent jurisdiction, such provision shall be severed and the remainder of provisions of the terms and conditions shall continue in full force and effect as if the Term of Use had been executed with the invalid, illegal or unenforceable provision eliminated.
11. If there are any discrepancies in the information provided, please bring it to attention of Datanet for suitable rectification measures.

Buy Online This Complete Book At
Datanet India eBooks Store

www.indiastatpublications.com

or go directly at

[http://www.indiastatpublications.com/
Assembly_factbook/Telangana/Zahirabad/ Narayankhed](http://www.indiastatpublications.com/Assembly_factbook/Telangana/Zahirabad/Narayankhed)

 **indiastat**elections

ISBN : 978-93-6219-272-1



9 789362 192721