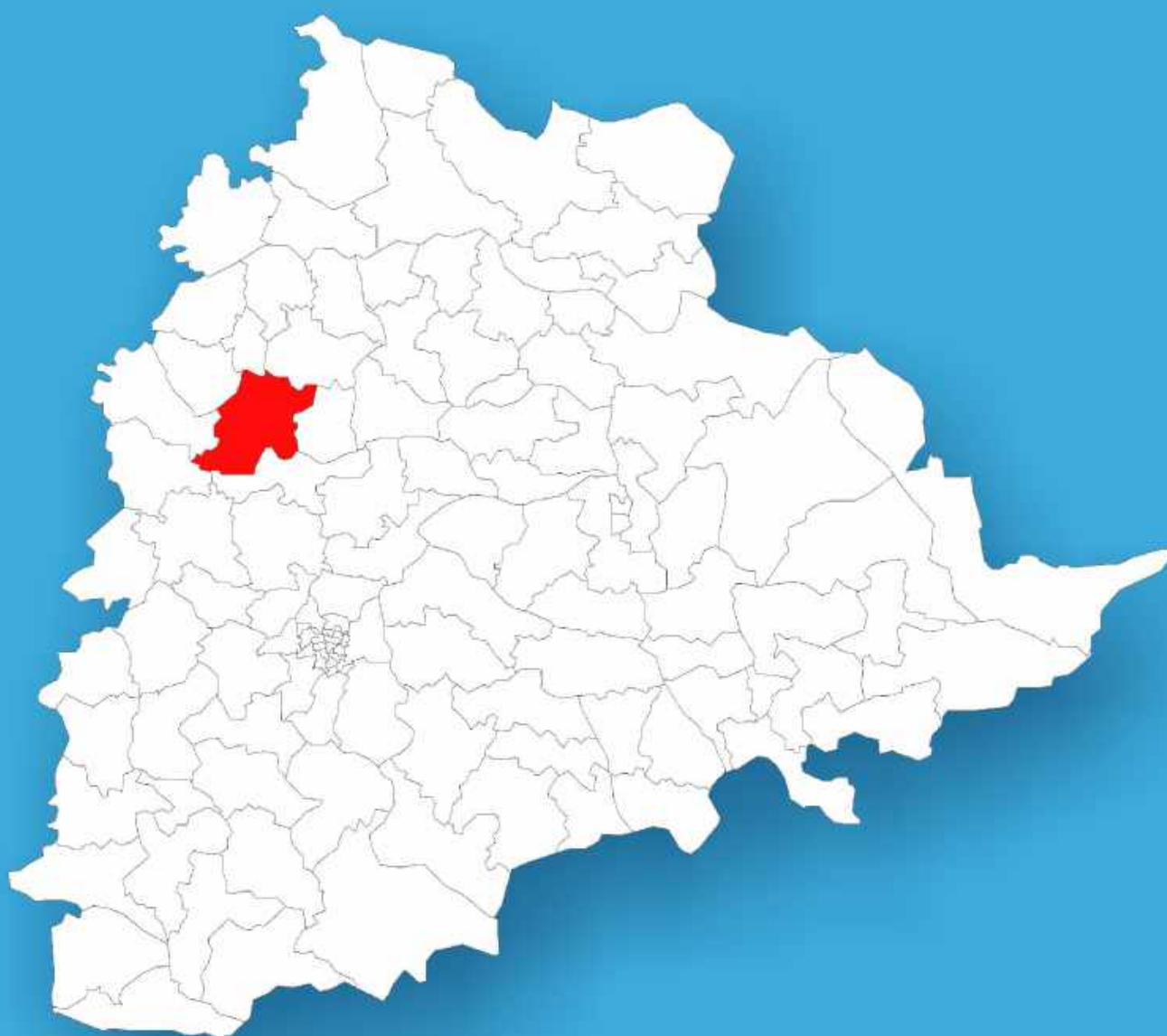




Telangana

Assembly Factbook™

Yellareddy Assembly Constituency



Key Electoral Data of Yellareddy
Assembly Constituency (Vidhan Sabha)

Telangana

Assembly Factbook™

Yellareddy Assembly Constituency



Yellareddy Vidhan Sabha

Editor & Director

Dr. R.K. Thukral

Research Editor

Dr. Shafeeq Rahman

**Compiled, Researched and Published by
Datanet India Pvt. Ltd.**

D-100, 1st Floor,

Okhla Industrial Area, Phase-I,

New Delhi- 110020.

Ph.: 91-11- 43580781-84

Email : support@indiastatpublications.com

Website : www.indiastatelections.com

Online Book Store :

www.indiastatpublications.com

Report No. : AFB/TS-015-0125

ISBN : 978-93-6219-137-3

First Edition : January, 2018

Eighth Updated Edition : January, 2025

Price : Rs.11500/-

US\$ 310

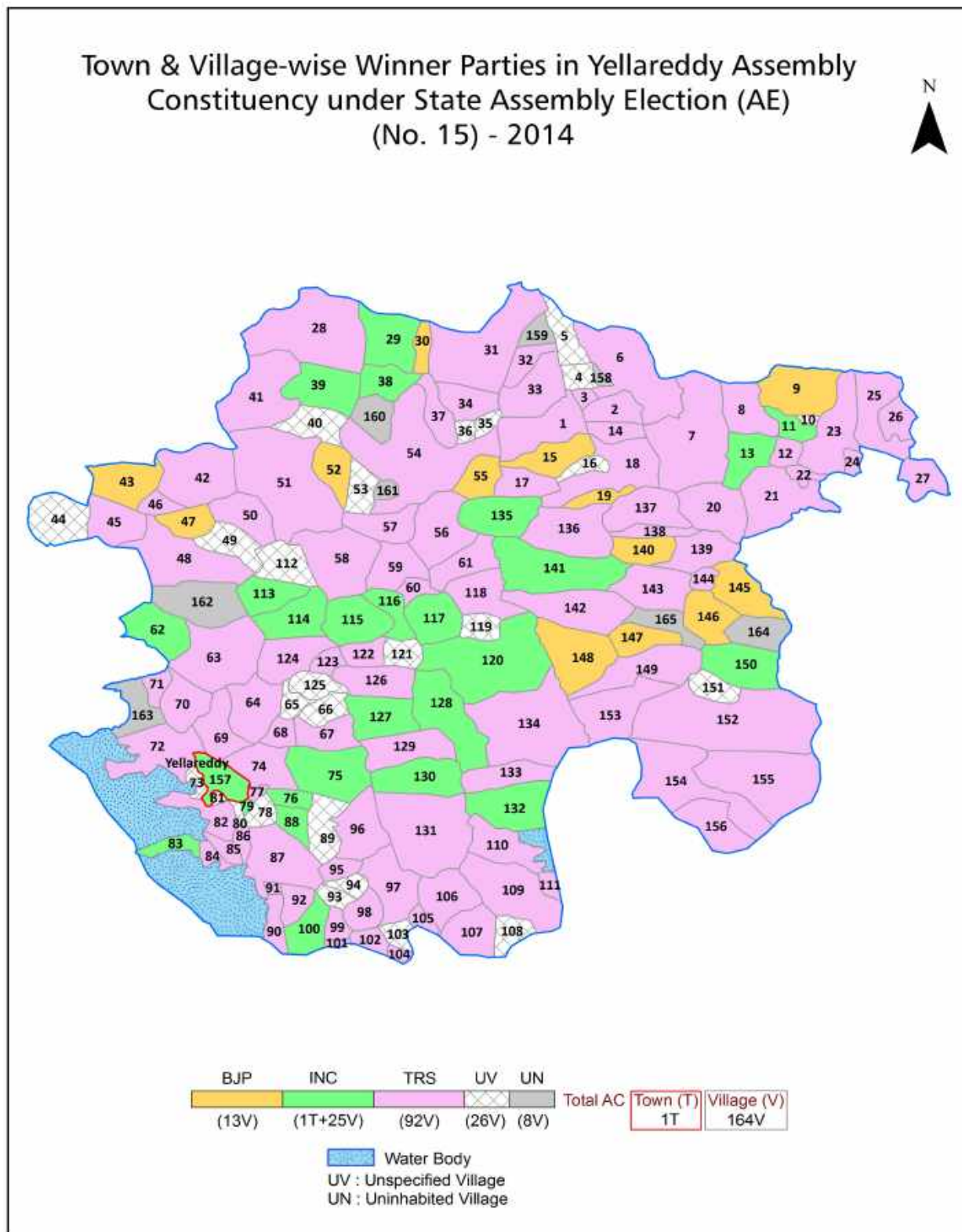
© Datanet India Pvt. Ltd.

All rights reserved. No part of this book may be reproduced, stored in a retrieval system or transmitted in any form or by any means, mechanical photocopying, photographing, scanning, recording or otherwise without the prior written permission of the publisher. Please refer to Disclaimer at page no. 222 for the use of this publication.

Printed in India

No.	Particulars	Page No.
	Introduction	
1	Assembly Constituency - (Vidhan Sabha) at a Glance Features of Assembly as per Delimitation Commission of India (2008)	1-2
	Location and Political Maps	
2	Location Map Boundaries of Assembly Constituency - (Vidhan Sabha) in District Boundaries of Assembly Constituency under Parliamentary Constituency - (Lok Sabha) Town & Village-wise Winner Parties- 2024-PE, 2023-AE, 2019-PE, 2018-AE, 2014-PE, 2014-AE, 2009-PE and 2009-AE	3-11
	Administrative Setup (2011)	
3	District Sub-district Towns Villages Inhabited Villages Uninhabited Villages Village Panchayat Intermediate Panchayat	12-20
	Demographics (2011)	
4	Population Households Rural/Urban Population Towns and Villages by Population Size Sex Ratio (Total & 0-6 Years) Religious Population Social Population Literacy Rate	21-22
	Electoral Features	
5	Important Dates of Last Elections Held Electors by Gender Service Electors Voters Voters Turnout Polling Stations & Average Number of Electors per Polling Station Electors by Age Group Present Elected Representatives	23-28
	Historical Summary Election Results	
6	Vote Share of Major Parties Winning Margin (Number & Percentage) Polarity of Parties Summary Result of Assembly Segment of Parliamentary Election 2024, 2019, 2014, 2009, 2004 and 1999 Summary Result of Assembly Elections 2023, 2018, 2014, 2009, 2004, 1999, 1994, 1989, 1985, 1983, 1978, 1972, 1967 and 1962	29-50
	Polling Station Level Election Results	
7	Name and Number of Polling Station 2024-PE, 2023-AE, 2019-PE, 2018-AE, 2014-PE, 2014-AE, 2009-PE and 2009-AE Polling Station-wise Electors, Voters & Voters Turnout 2024-PE, 2023-AE, 2019-PE, 2018-AE, 2014-PE, 2014-AE, 2009-PE and 2009-AE Polling Station wise Elections Results 2024-PE, 2023-AE, 2019-PE, 2018-AE, 2014-PE, 2014-AE, 2009-PE and 2009-AE	51-202
	Share of Assembly Constituency	
8	Share of Assembly Constituency - (Vidhan Sabha) in State, District and Parliamentary Constituency - (Lok Sabha)	203
	Socio-Economic Amenities (2011)	
9	Access to Administrative Units Agricultural, Manufacturing and Industrial Commodities Demographic Indicators Education Health & Manpower Drinking Water Supply Sanitation Entertainment and Recreations Infrastructure Power Food Allocation Distribution and Marketing of Agriculture Commodities Infrastructure Transport and Road Infrastructure Communication Banking and Financial Services Land Use Irrigation Source	205-219
10	Abbreviation & Sources	220-221
11	Disclaimer	222

Location & Political Map



Administrative Setup

List of Village Panchayat & Intermediate Panchayat (Block) Name - 2011

Village Name	Village Panchayat Name	Intermediate Panchayat Name
Achaipalle	Jalalpur	Nagareddipet
Adloor Yellareddy	Adloor Yellareddy	Sadasivanagar
Advilingal	Advilingal	Yellareddy
Akkampalle	Tandur	Nagareddipet
Amarlabanda	Amarlabanda	Sadasivanagar
Annasagar	Annasagar	Yellareddy
Argonda	Argonda	Tadwai
Atmakur	Atmakur	Nagareddipet
Banapur	Banapur	Lingampet
Bayampalle	Banapur	Lingampet
Bhavanipet	Bhavanipet	Lingampet
Bhiknoor	Bhiknoor	Yellareddy
Bhoompalle	Bhoompalle	Sadasivanagar
Bollaram	Bollaram	Nagareddipet
Bonal	Bonal	Lingampet
Boppajiwadi	Burgul	Gandhari
Brahamajiwadi	Brahamajiwadi	Tadwai
Brahmanpalle	Gurjal	Gandhari
Brahmanpalle	Brahmanpalle	Yellareddy
Brahmanpalle	Brahmanpalle	Tadwai
Burgul	Burgul	Gandhari
Chandapur	Chandapur	Tadwai
Chedmal	Chedmal	Gandhari
Chinnapur	Sithaipalle	Gandhari
Chinur	Chinur	Nagareddipet
Chityal	Chityal	Tadwai
Daval Malkapalle	Repallewada	Yellareddy
Devai Palle	Devai Palle	Tadwai
Devanpalle	Repallewada	Yellareddy

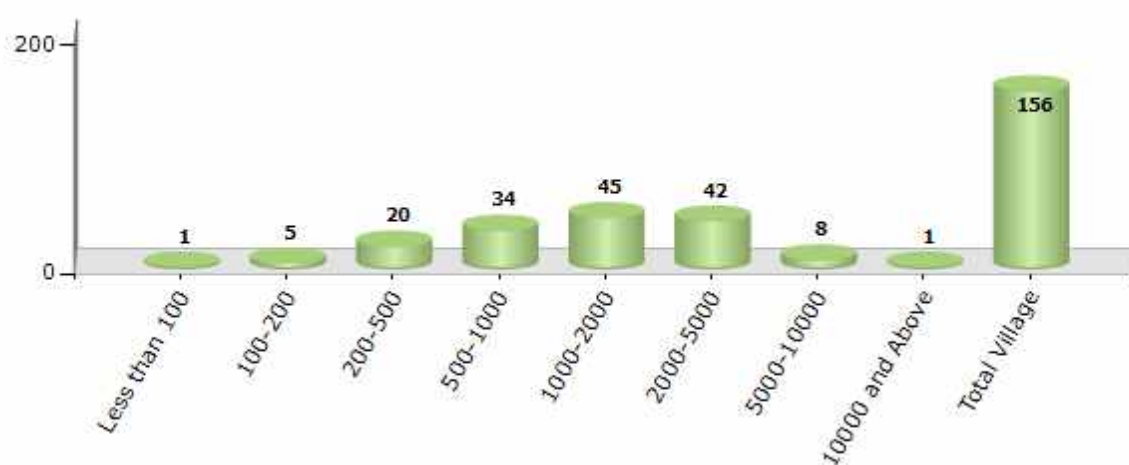
Contd....

Demographics

Number of Villages by Population Size - 2011

Less than 100	100-200	200-500	500-1000	1000-2000	2000-5000	5000-10000	10000 and Above	Total Village
1	5	20	34	45	42	8	1	156

Number of Villages by Population Size - 2011



Number of Towns by Population Size - 2011

Less than 4999	5000-9999	10000-19999	20000-49999	50000-99999	100000 and Above	Total Town
0	0	1	0	0	0	1

Number of Towns by Population Size - 2011

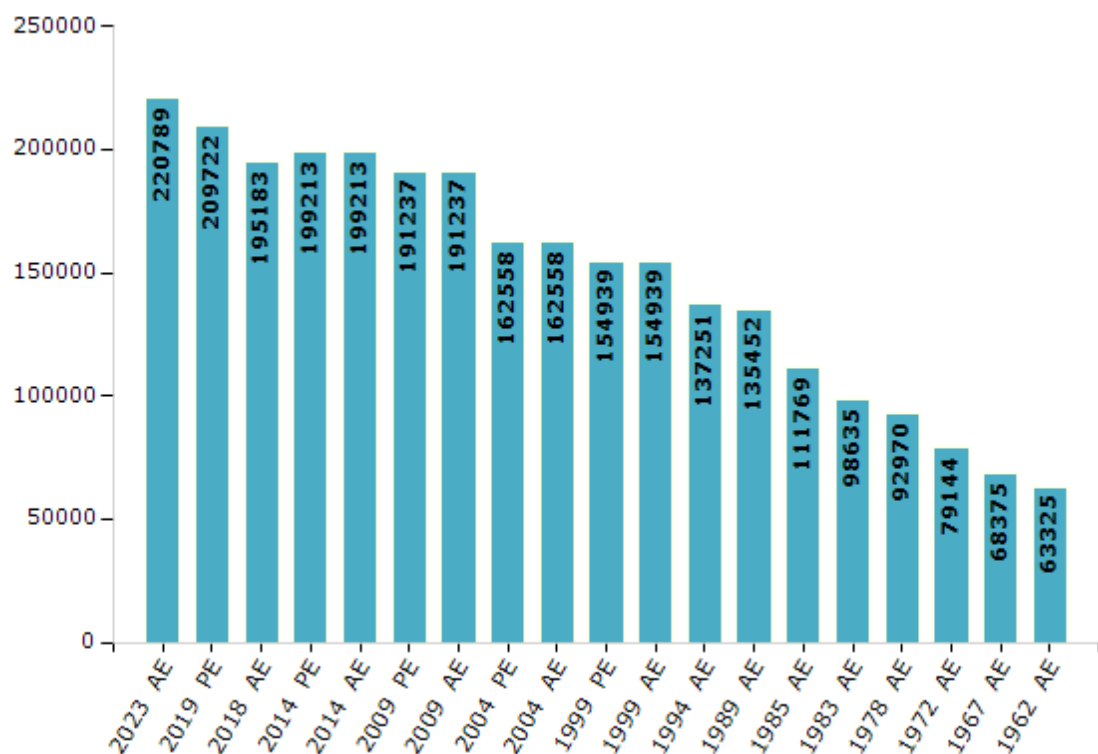


Electoral Features

Electors by Male & Female

Year	Male	Female	Others	Total	Year	Male	Female	Others	Total
2023 AE	106603	114183	3	220789	1994 AE	65848	71403	-	137251
2019 PE	100753	108964	5	209722	1989 AE	66176	69276	-	135452
2018 AE	94112	101057	14	195183	1985 AE	54203	57566	-	111769
2014 PE	95924	103283	6	199213	1983 AE	47375	51260	-	98635
2014 AE	95924	103283	6	199213	1978 AE	44774	48196	-	92970
2009 PE	90527	100710	-	191237	1972 AE	38220	40924	-	79144
2009 AE	90527	100710	-	191237	1967 AE	-	-	-	68375
2004 PE	76884	85674	-	162558	1962 AE	-	-	-	63325
2004 AE	76884	85674	-	162558	1957 AE	-	-	-	-
1999 PE	73597	81342	-	154939	1955 AE	-	-	-	-
1999 AE	73597	81342	-	154939					

Number of Electors

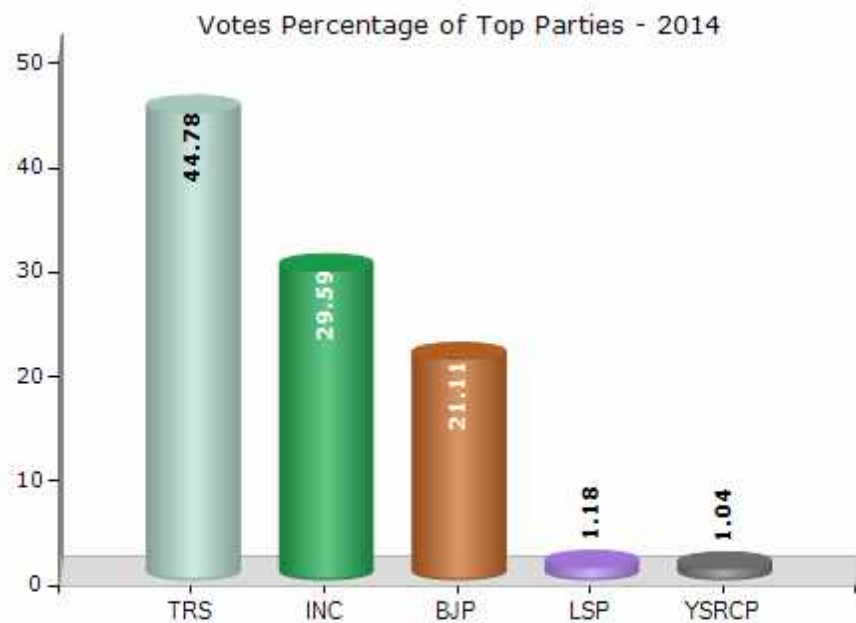


Note : AE : Assembly Election, PE : Assembly Segment of Parliamentary Election

Historical Summary Election Results

Summary Result of Assembly Election - 2014

Candidate Name	Party	Votes	Votes %
Eanugu Ravinder Reddy	TRS	70760	44.78
Jajala Surender	INC	46751	29.59
Banala Laxma Reddy	BJP	33359	21.11
Dr. Marri Ramreddy	LSP	1867	1.18
Sidhartha Reddy Peddapatlola	YSRCP	1642	1.04
Nagabushanam Battini	IND	767	0.49
Chityala Sayanna	IND	657	0.42
	NOTA	2212	1.4



Polling Station Level Election Results

Number and Name of Polling Stations (PS) (2018 AE)

Number of Polling Stations	Name of Polling Stations	Number of Polling Stations	Name of Polling Stations
1	Zilla Parishad High School Chedmal Thanda,Chadmal	22	Mpps Gandhari (West Side),Gandhari
2	Mandal Parishad Primary School Chedmal,Chedmal	23	Mandal Parishad Primary School, Ganhari,Gandhari
3	Mandal Parisha Primary School Durgam,Durgam	24	Zilla Parishad High School Gandhari,Gandhari
4	Mpps Durgam (North Side),Durgam	25	Zilla Parishad High School Gandhari,Gandhari
5	Mandal Parishad Primary School, Gujjul (Tanda),Gujjul (Tanda)	26	Z P H S, Gandhari 9Th Class Room,Gandhari
6	Mandal Parishad Primary Shhool Somaram,Somaram	27	Zilla Parishad High School Gandhari,Gandhari
7	Mandal Prashad Upper Primary School Yacharam,Yacharam	28	Zilla Parishad High School Gandhari,Gandhari
8	Mandal Prashad Upper Primary School Yacharam,Yacharam	29	Mpps Madhavapally And Gudivet,Gandhari
9	Zphs Vajjepally,Vajjapally	30	Mandal Parishad Upper Primary School Gurjal,Gurjal
10	Mpps Vajjepally,Gotya Thanda	31	Mandal Parishad Primary School Gurjal Thanda,Gurjal Thanda
11	Zilla Parishad High School Uthnoor,Uthnoor	32	Mandal Parishad Upper Primary School Juvvadi,Juvvadi
12	Zilla Parishad High School Uthnoor,Uthnoor	33	Mandal Parishad Upper Primary School Mathusangam,Matu Sangam
13	Mandal Parishad Upper Primary School, Tipparam,Thipparam	34	Mandal Parishad Upper Primary School Mathusangam,Matu Sangam
14	Mandal Parishad Primary School Burgul,Burgul	35	Mandal Parishad Primary School Ram Laxmanpally,Ramalaxmanapally
15	Mandal Parishad Primary School Neral,Neral	36	Mandal Parishad Primary School Brahmanpally,Brahmanpally
16	Mandal Prishad Upper Primary School, Neral Thanda,Neral Thanda	37	Zilla Parishad High School Petsangam,Petsangam
17	Mandal Parishad Primary School Nagloor,Naglor	38	Zilla Parishad High School Petsangam,Petsangam
18	Zilla Parishad High School Pothangal Kalan,Pothangal Kalan	39	Zilla Parishad High School Gandivet,Gandivet
19	Zilla Parishad High School Pothangal Kalan,Pothangal Kalan	40	Zilla Parishad High School Gandivet,Gandivet
20	Mandal Parishad Primary School Pothanga Kurd,Pothangal Kurdu	41	Mpps Gandivet Thanda,Gandhari
21	Mandal Parishad Primary School, Ganhari,Gandhari	42	Mandal Parishad Primary School Sitaipally,Sitaipally

Contd....

Polling Station Level Election Results

Polling Station-wise Votes Secured by Overall Top Five Parties in Yellareddy Assembly in Assembly Election (AE) under Zahirabad Parliamentary Constituency in Telangana (2018)

Number of Polling Station	Winner - Jajala Surender (INC)	Runner-up - Eanugu Ravinder Reddy (TRS)	3rd - Talari Balaraju (IND)	4th - Banala Laxma Reddy (BJP)	5th - Fazal Rahman (IND)	NOTA	Other	Total Votes Secured
36	286	205	42	20	4	7	8	572
37	444	206	38	52	6	4	7	757
38	503	112	27	19	7	5	3	676
39	351	260	46	8	1	7	6	679
40	408	292	24	16	4	7	2	753
41	128	204	16	1	2	1	1	353
42	348	433	53	5	1	2	6	848
43	240	182	20	7	2	6	3	460
44	398	307	48	8	1	3	5	770
45	453	382	89	7	9	34	6	980
46	137	104	22	6	4	8	3	284
47	282	484	56	4	3	12	3	844
48	274	227	27	11	4	6	8	557
49	257	254	30	7	4	4	8	564
50	244	102	13	32	3	3	3	400
51	372	284	84	79	6	18	8	851
52	199	87	5	15	2	2	1	311
53	337	376	56	78	1	3	5	856
54	359	224	52	58	7	17	6	723
55	282	117	26	38	0	4	3	470
56	408	325	69	61	2	7	4	876
57	247	197	35	44	6	7	5	541
58	197	200	37	23	2	10	3	472
59	503	228	57	45	4	22	8	867
60	319	333	57	40	4	4	3	760
61	222	221	30	30	0	12	1	516
62	192	209	30	24	4	8	4	471
63	238	149	31	11	0	3	8	440
64	553	223	66	62	6	27	18	955
65	387	280	41	116	2	14	3	843
66	173	258	77	34	4	10	5	561
67	170	248	41	18	0	5	5	487
68	187	282	44	19	4	10	6	552
69	317	207	30	29	3	16	5	607
70	170	183	28	20	3	1	2	407

Contd....

Polling Station Level Election Results

Winner, Runner-up and 3rd Party Position & Winning Margin According to Polling Stations in Yellareddy Assembly in Assembly Election (AE) under Zahirabad Parliamentary Constituency in Telangana (2018)

Polling Station Number	Winner Party	Winner Votes (%)	Runner-up Party	Runner-up Votes (%)	Winning Margin Votes (%)	Third Party	Third Party Votes (%)	Other Votes (%)
71	INC	261 (48.15)	TRS	202 (37.27)	59 (10.88)	BJP	38 (7.01)	41 (7.56)
72	INC	378 (66.32)	TRS	150 (26.32)	228 (40)	IND (TB)	24 (4.21)	18 (3.16)
73	TRS	213 (46.2)	INC	159 (34.49)	54 (11.71)	IND (TB)	67 (14.53)	22 (4.77)
74	TRS	362 (62.63)	INC	89 (15.4)	273 (47.23)	IND (TB)	57 (9.86)	70 (12.11)
75	TRS	312 (60.47)	INC	91 (17.64)	221 (42.83)	IND (TB)	62 (12.02)	51 (9.88)
76	TRS	328 (44.87)	INC	286 (39.12)	42 (5.75)	IND (TB)	61 (8.34)	56 (7.66)
77	TRS	159 (43.09)	INC	140 (37.94)	19 (5.15)	BJP	29 (7.86)	41 (11.11)
78	INC	321 (46.39)	TRS	257 (37.14)	64 (9.25)	IND (TB)	53 (7.66)	61 (8.82)
79	INC	297 (51.74)	TRS	177 (30.84)	120 (20.9)	IND (TB)	51 (8.89)	49 (8.54)
80	INC	170 (45.09)	TRS	164 (43.5)	6 (1.59)	BJP	25 (6.63)	18 (4.77)
81	INC	325 (60.19)	TRS	161 (29.81)	164 (30.38)	IND (TB)	22 (4.07)	32 (5.93)
82	INC	216 (45.28)	TRS	178 (37.32)	38 (7.96)	IND (TB)	53 (11.11)	30 (6.29)
83	INC	172 (44.91)	TRS	149 (38.9)	23 (6.01)	IND (TB)	39 (10.18)	23 (6.01)
84	TRS	218 (49.66)	INC	167 (38.04)	51 (11.62)	IND (TB)	34 (7.74)	20 (4.56)
85	TRS	381 (51.42)	INC	259 (34.95)	122 (16.47)	IND (TB)	61 (8.23)	40 (5.4)
86	INC	465 (48.9)	TRS	386 (40.59)	79 (8.31)	IND (TB)	42 (4.42)	58 (6.1)
87	INC	263 (44.43)	TRS	217 (36.66)	46 (7.77)	IND (TB)	52 (8.78)	60 (10.14)
88	INC	239 (52.3)	TRS	157 (34.35)	82 (17.95)	IND (TB)	31 (6.78)	30 (6.56)
89	TRS	377 (52)	INC	267 (36.83)	110 (15.17)	BJP	40 (5.52)	41 (5.66)
90	TRS	306 (42.21)	INC	270 (37.24)	36 (4.97)	IND (TB)	63 (8.69)	86 (11.86)
91	TRS	365 (63.81)	INC	110 (19.23)	255 (44.58)	IND (TB)	50 (8.74)	47 (8.22)
92	INC	465 (47.94)	TRS	327 (33.71)	138 (14.23)	BJP	100 (10.31)	78 (8.04)
93	INC	523 (57.35)	TRS	274 (30.04)	249 (27.31)	IND (TB)	51 (5.59)	64 (7.02)
94	INC	176 (43.56)	TRS	128 (31.68)	48 (11.88)	BJP	66 (16.34)	34 (8.42)
95	TRS	298 (40.71)	INC	202 (27.6)	96 (13.11)	BJP	162 (22.13)	70 (9.56)
96	TRS	205 (59.08)	INC	95 (27.38)	110 (31.7)	IND (TB)	34 (9.8)	13 (3.75)
97	INC	439 (52.39)	TRS	284 (33.89)	155 (18.5)	IND (TB)	59 (7.04)	56 (6.68)
98	INC	531 (54.29)	TRS	321 (32.82)	210 (21.47)	IND (TB)	52 (5.32)	74 (7.57)
99	INC	325 (44.1)	TRS	282 (38.26)	43 (5.84)	IND (TB)	74 (10.04)	56 (7.6)
100	INC	373 (60.16)	TRS	172 (27.74)	201 (32.42)	IND (TB)	36 (5.81)	39 (6.29)
101	INC	306 (41.63)	TRS	305 (41.5)	1 (0.13)	BJP	65 (8.84)	59 (8.03)
102	INC	369 (42.56)	TRS	302 (34.83)	67 (7.73)	BJP	112 (12.92)	84 (9.69)
103	INC	588 (66.44)	TRS	188 (21.24)	400 (45.2)	IND (TB)	47 (5.31)	62 (7.01)
104	INC	473 (55.45)	TRS	257 (30.13)	216 (25.32)	BJP	50 (5.86)	73 (8.56)
105	INC	660 (68.04)	TRS	181 (18.66)	479 (49.38)	IND (TB)	48 (4.95)	81 (8.35)

Contd....

Socio-Economic Amenities - Rural

Access to Education Facilities

Particulars	Number of Villages (% of Population)				
	Available	Not Available	If Not Available (Distance of Nearest Facility)		
			A	B	C
Govt. Primary School	155 (100)	1 (0)	1 (0)	0 (0)	0 (0)
Private Primary School	12 (24)	144 (76)	0 (0)	0 (0)	0 (0)
Govt. Middle School	89 (82)	67 (18)	42 (10)	21 (7)	4 (1)
Private Middle School	8 (17)	148 (83)	0 (0)	0 (0)	0 (0)
Govt. Secondary School	54 (63)	102 (37)	51 (19)	45 (17)	6 (2)
Private Secondary School	7 (17)	149 (83)	0 (0)	0 (0)	0 (0)
Govt. Senior Secondary School	8 (18)	148 (82)	23 (11)	77 (43)	38 (21)
Private Senior Secondary School	3 (9)	153 (91)	2 (1)	7 (4)	0 (0)
Govt. Arts and Science Degree College	0 (0)	156 (100)	10 (4)	51 (30)	90 (61)
Private Arts and Science Degree College	1 (4)	155 (96)	0 (0)	0 (0)	4 (2)
Govt. Engineering College	0 (0)	156 (100)	0 (0)	0 (0)	0 (0)
Private Engineering College	1 (1)	155 (99)	2 (4)	19 (12)	134 (82)
Govt. Medicine College	0 (0)	156 (100)	0 (0)	0 (0)	156 (100)
Private Medicine College	0 (0)	156 (100)	0 (0)	0 (0)	0 (0)
Govt. Management Institute	0 (0)	156 (100)	0 (0)	0 (0)	0 (0)
Private Management Institute	0 (0)	156 (100)	0 (0)	0 (0)	156 (100)
Govt. Polytechnic	0 (0)	156 (100)	0 (0)	0 (0)	156 (100)
Private Polytechnic	0 (0)	156 (100)	0 (0)	0 (0)	0 (0)
Govt. Vocational Training School/ITI	0 (0)	156 (100)	0 (0)	11 (10)	105 (74)
Private Vocational Training School/ITI	0 (0)	156 (100)	9 (3)	20 (9)	11 (4)
Govt. Non Formal Training Centre	0 (0)	156 (100)	1 (0)	0 (0)	155 (100)
Private Non Formal Training Centre	0 (0)	156 (100)	0 (0)	0 (0)	0 (0)
Govt. School For Disabled	0 (0)	156 (100)	1 (0)	0 (0)	155 (100)
Private School For Disabled	0 (0)	156 (100)	0 (0)	0 (0)	0 (0)
Government Others	0 (0)	156 (100)	0 (0)	0 (0)	0 (0)
Private Others	0 (0)	156 (100)	0 (0)	0 (0)	0 (0)

Note : Distance A : Less than 5 km; B : Between 5-10 km; C : 10+ km.; Source : Data Analysis is based on 2011 Census.

DISCLAIMER

The Terms of Use and Disclaimer of Datanet India Private Limited (hereinafter referred to as "Datanet") for use of this analysis report of **Yellareddy Assembly Constituency (Yellareddy Vidhan Sabha)** :-

1. **Assembly Factbook™** is a Registered Trade Mark owned by Datanet.
2. All the maps are sketched and graphical representation only and have not been drawn to the scale and also not to represent the actual geographical area or boundary of the unit.
3. The data for the aforesaid analysis is based on authentic sources and has been culled from the various publications of Census, CSO and NSSO for district and block level data, various central and state government departments, Central & State Elections Commissions and the concerned Returning Officers' releases, Electoral Rolls, Election results and allied publications, internal assessment, surveys, estimates and analysis. Therefore, certain adjustment of data at micro level may have been done to arrive closer to the macro data.
4. Data have been provided on an "As Is" and "As AVAILABLE" basis
5. The colours shown in the maps or diagram and charts of a particular party, alliance or AC are indicative and do not represent them.
6. This publication which includes maps, sheets, graphs and data would be the property under copyright of Datanet only. The user may use these for its internal study, analysis and research purposes. It's public display, re-selling or any commercial uses by the user are not allowed.
7. Datanet has taken due care and caution in compilation and processing of data and allied information, but does not guarantee the accuracy, adequacy or completeness of any information/analysis and will be not responsible for any errors or omissions or for the results obtained from the use of such information/analysis.
8. All the contents for the publication have been culled from various authentic sources and Datanet reasonably believes such sources to be reliable, but does not make any representations, express or implied as to the accuracy or fitness of use of such information. The information or contents of the information/analysis do not constitute advice and should not be relied upon in making (or refraining from making) any decision. Any reliance placed upon the information provided by Datanet is the sole responsibility and strictly at the user's risk.
9. In no event will Datanet be liable for any damages (including, without limitation, damages for loss of business projects, or loss of profits) arising in contract, tort or otherwise from the use of or inability to use any of its contents, or from any action taken (or refrained from being taken) as a result of using the analysis or any of its contents. Datanet its directors, owners, editors, officials, employees, distributor and agents or any associate will not be liable for any errors in the information contained or any consequences arising from the use of the contents of the provided information/analysis.
10. If any provision of these terms and conditions is held invalid or illegal or unenforceable for any reason by any court of competent jurisdiction, such provision shall be severed and the remainder of provisions of the terms and conditions shall continue in full force and effect as if the Term of Use had been executed with the invalid, illegal or unenforceable provision eliminated.
11. If there are any discrepancies in the information provided, please bring it to attention of Datanet for suitable rectification measures.

Buy Online This Complete Book At
Datanet India eBooks Store

www.indiastatpublications.com

or go directly at

[http://www.indiastatpublications.com/
Assembly_factbook/Telangana/Zahirabad/ Yellareddy](http://www.indiastatpublications.com/Assembly_factbook/Telangana/Zahirabad/Yellareddy)

 **indiastat**elections

ISBN : 978-93-6219-137-3



9 789362 191373