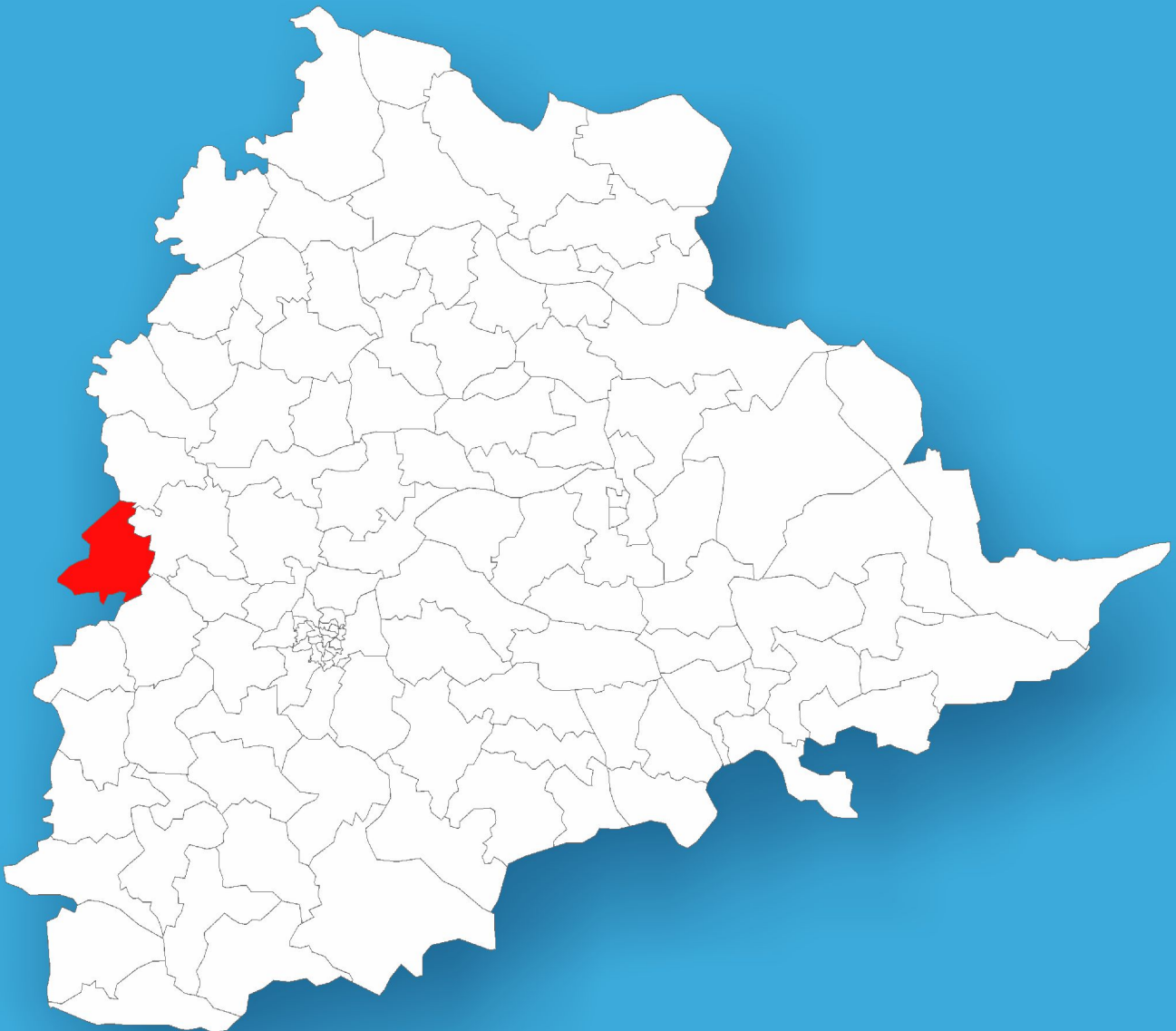




Telangana

Assembly Factbook™

Zahirabad Assembly Constituency



Key Electoral Data of Zahirabad
Assembly Constituency (Vidhan Sabha)

Telangana

Assembly Factbook™

Zahirabad Assembly Constituency



Zahirabad Vidhan Sabha

Editor & Director

Dr. R.K. Thukral

Research Editor

Dr. Shafeeq Rahman

**Compiled, Researched and Published by
Datanet India Pvt. Ltd.**

D-100, 1st Floor,

Okhla Industrial Area, Phase-I,

New Delhi- 110020.

Ph.: 91-11- 43580781-84

Email : support@indiastatpublications.com

Website : www.indiastatelections.com

Online Book Store :

www.indiastatpublications.com

Report No. : AFB/TS-038-0125

ISBN : 978-93-6219-287-5

First Edition : January, 2018

Eighth Updated Edition : January, 2025

Price : Rs.11500/-

US\$ 310

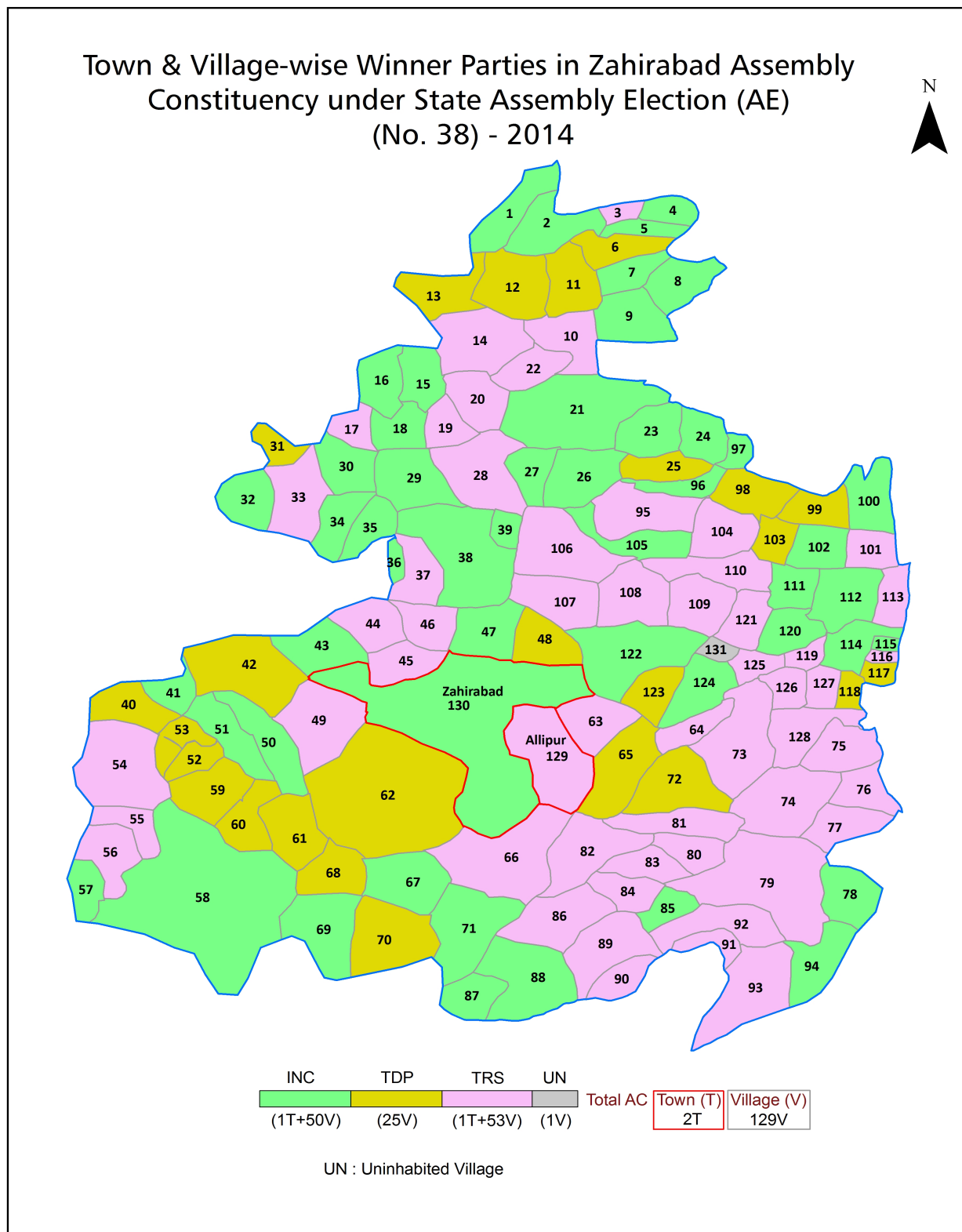
© Datanet India Pvt. Ltd.

All rights reserved. No part of this book may be reproduced, stored in a retrieval system or transmitted in any form or by any means, mechanical photocopying, photographing, scanning, recording or otherwise without the prior written permission of the publisher. Please refer to Disclaimer at page no. 218 for the use of this publication.

Printed in India

No.	Particulars	Page No.
	Introduction	
1	Assembly Constituency - (Vidhan Sabha) at a Glance Features of Assembly as per Delimitation Commission of India (2008)	1-2
	Location and Political Maps	
2	Location Map Boundaries of Assembly Constituency - (Vidhan Sabha) in District Boundaries of Assembly Constituency under Parliamentary Constituency - (Lok Sabha) Town & Village-wise Winner Parties- 2024-PE, 2023-AE, 2019-PE, 2018-AE, 2014-PE, 2014-AE and 2009-PE	3-11
	Administrative Setup (2011)	
3	District Sub-district Towns Villages Inhabited Villages Uninhabited Villages Village Panchayat Intermediate Panchayat	12-19
	Demographics (2011)	
4	Population Households Rural/Urban Population Towns and Villages by Population Size Sex Ratio (Total & 0-6 Years) Religious Population Social Population Literacy Rate	20-21
	Electoral Features	
5	Important Dates of Last Elections Held Electors by Gender Service Electors Voters Voters Turnout Polling Stations & Average Number of Electors per Polling Station Electors by Age Group Present Elected Representatives	22-27
	Historical Summary Election Results	
6	Vote Share of Major Parties Winning Margin (Number & Percentage) Polarity of Parties Summary Result of Assembly Segment of Parliamentary Election 2024, 2019, 2014, 2009, 2004 and 1999 Summary Result of Assembly Elections 2023, 2018, 2014, 2009, 2004, 1999, 1994, 1989, 1985, 1983, 1978, 1972, 1967, 1962 and 1957	28-50
	Polling Station Level Election Results	
7	Name and Number of Polling Station 2024-PE, 2023-AE, 2019-PE, 2018-AE, 2014-PE, 2014-AE and 2009-PE Polling Station-wise Electors, Voters & Voters Turnout 2024-PE, 2023-AE, 2019-PE, 2018-AE, 2014-PE, 2014-AE and 2009-PE Polling Station wise Elections Results 2024-PE, 2023-AE, 2019-PE, 2018-AE, 2014-PE, 2014-AE and 2009-PE	51-198
	Share of Assembly Constituency	
8	Share of Assembly Constituency - (Vidhan Sabha) in State, District and Parliamentary Constituency - (Lok Sabha)	199
	Socio-Economic Amenities (2011)	
9	Access to Administrative Units Agricultural, Manufacturing and Industrial Commodities Demographic Indicators Education Health & Manpower Drinking Water Supply Sanitation Entertainment and Recreations Infrastructure Power Food Allocation Distribution and Marketing of Agriculture Commodities Infrastructure Transport and Road Infrastructure Communication Banking and Financial Services Land Use Irrigation Source	201-215
10	Abbreviation & Sources	216-217
11	Disclaimer	218

Location & Political Map



Administrative Setup

List of Village Panchayat & Intermediate Panchayat (Block) Name - 2011

Village Name	Village Panchayat Name	Intermediate Panchayat Name
Algole	Algole	Zahirabad
Ameerabad	Ameerabad	Nyalkal
Ananthasagar	Chilemamidi	Jharasangam
Anegunta	Anegunta	Zahirabad
Asadgunj	Asadgunj	Zahirabad
Atnur	Atnur	Nyalkal
Auranganagar	Gousabad	Zahirabad
Badampet	Badampet	Kohir
Bardipur	Bardipur	Jharasangam
Basanthpur	Basanthpur	Nyalkal
Bidekanna	Bidekanna	Jharasangam
Bilalpur	Bilalpur	Kohir
Bopanpalle	Bopanpalle	Jharasangam
Boregaon	Boregaon	Jharasangam
Buchnelli (Part)	Buchnelli (Part)	Zahirabad
Burdipahad	Burdipahad	Zahirabad
Chalki	Chalki	Nyalkal
Cheekurthi	Cheekurthi	Nyalkal
Chilemamidi	Chilemamidi	Jharasangam
Chilepalle	Chilepalle	Jharasangam
Chilkepalle	Chilkepalle	Jharasangam
Chingepalle	Chingepalle	Nyalkal
Chinthalghat	Chinthalghat	Kohir
Chiragpalle	Chiragpalle	Zahirabad
Dappur	Dappur	Nyalkal
Devarampalle	Devarampalle	Jharasangam
Dhanasiri	Dhanasiri	Zahirabad
Didgi	Didgi	Zahirabad
Digwal	Digwal	Kohir

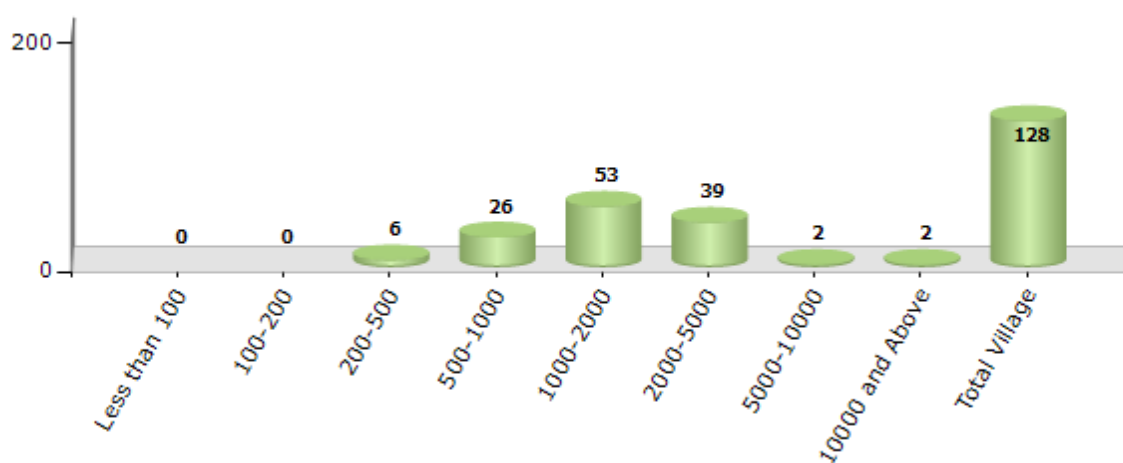
Contd....

Demographics

Number of Villages by Population Size - 2011

Less than 100	100-200	200-500	500-1000	1000-2000	2000-5000	5000-10000	10000 and Above	Total Village
0	0	6	26	53	39	2	2	128

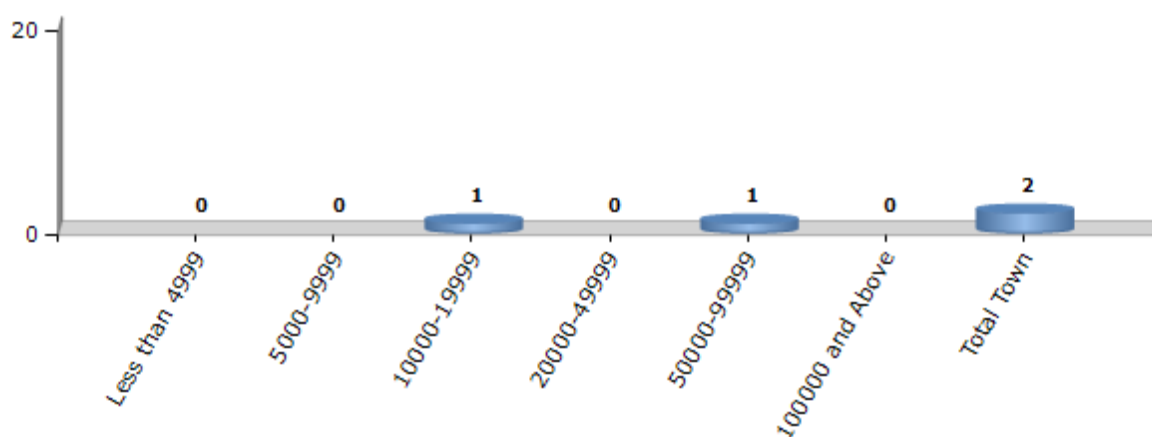
Number of Villages by Population Size - 2011



Number of Towns by Population Size - 2011

Less than 4999	5000-9999	10000-19999	20000-49999	50000-99999	100000 and Above	Total Town
0	0	1	0	1	0	2

Number of Towns by Population Size - 2011



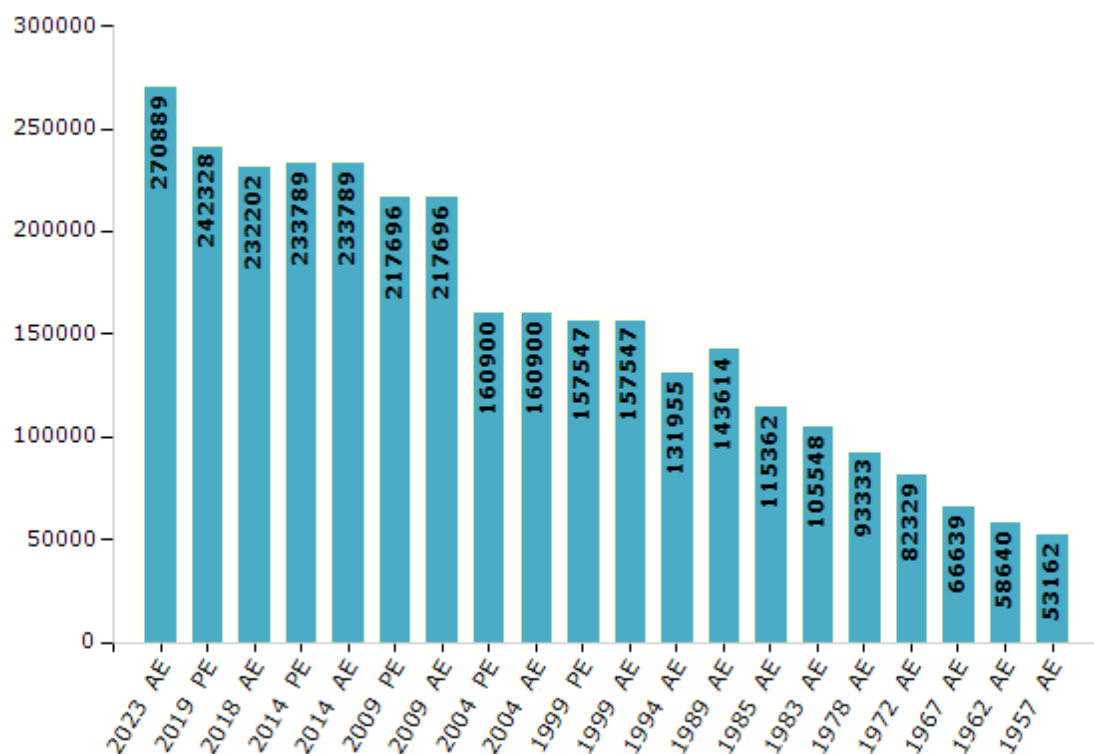
Electoral Features

Electors by Male & Female

Year	Male	Female	Others	Total
2023 AE	136625	134261	3	270889
2019 PE	122839	119489	0	242328
2018 AE	117591	114611	0	232202
2014 PE	119590	114192	7	233789
2014 AE	119590	114192	7	233789
2009 PE	109439	108257	-	217696
2009 AE	109439	108257	-	217696
2004 PE	80936	79964	-	160900
2004 AE	80936	79964	-	160900
1999 PE	79426	78121	-	157547
1999 AE	79426	78121	-	157547

Year	Male	Female	Others	Total
1994 AE	64831	67124	-	131955
1989 AE	72329	71285	-	143614
1985 AE	57184	58178	-	115362
1983 AE	52092	53456	-	105548
1978 AE	45823	47510	-	93333
1972 AE	41080	41249	-	82329
1967 AE	-	-	-	66639
1962 AE	-	-	-	58640
1957 AE	-	-	-	53162
1955 AE	-	-	-	-

Number of Electors

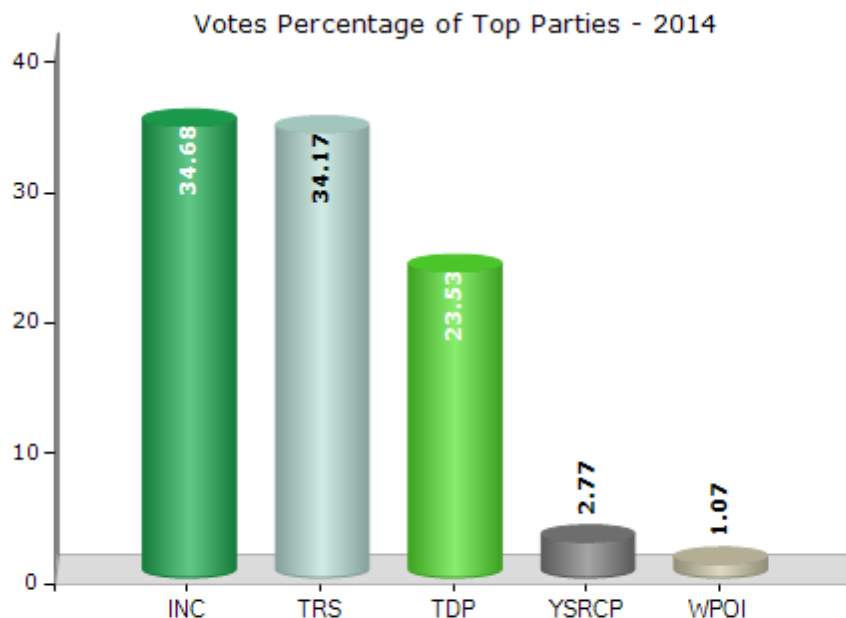


Note : AE : Assembly Election, PE : Assembly Segment of Parliamentary Election

Historical Summary Election Results

Summary Result of Assembly Election - 2014

Candidate Name	Party	Votes	Votes %
Dr. Jetty Geeta	INC	57558	34.68
Koninty Manik Rao	TRS	56716	34.17
Y.Narotham	TDP	39057	23.53
Nalla Surya Prakash	YSRCP	4591	2.77
Dappu Rachaiah	WPOI	1768	1.07
B.Ramchander	CPM	1593	0.96
Manthapuram Balaiah	BSP	1564	0.94
Bandameedi Devadas	IND	620	0.37
Vittal	IND	611	0.37
Dappu Bhasker	IND	370	0.22
D.Esmalappa	IND	338	0.2
	NOTA	1195	0.72



Polling Station Level Election Results

Number and Name of Polling Stations (PS) (2018 AE)

Number of Polling Stations	Name of Polling Stations	Number of Polling Stations	Name of Polling Stations
1	Mandala Parishad Primary School,Hussen Ngar	22	Zilla Parishad High School (East Wing),Nyalkal
2	Mandal Parishad Upper Primary School, Cheekurthy,Chikurthi	23	Zilla Parishad High School (East Wing),Nyalkal
3	Mandala Parishad Primary School,Ameerabad	24	Mandal Parishad Primary School,Athnoor
4	Mandala Parishad Upper Primary School,Kakijanwada	25	Mandal Parishad Primary School,Athnoor
5	Mandal Parishad Primary School,Murtuzapur	26	Mandala Parishad Primary School,Ramthirth
6	Mandal Parishad Primary School,Raghavapur	27	Mandal Parishad Upper Primary School (E.W),Waddi
7	Mandal Parishad Primary School,Chalki	28	Mandal Parishad Upper Primary School, (W,W) Waddi,Vaddi
8	Mandal Parishad Primary School,Chalki	29	Mandal Parishad Primary School,Shamshullapur
9	Mandala Parishad Primary School,Humnapur	30	Mandal Parishad Primary School,Ganesh Pur
10	Mandala Parishad Primary School,Ibrahimpur,Ibrahimpur	31	Mandal Parishad Primary School,Husselly
11	Mandala Parishad Primary School,Miriyampur	32	Mandala Parishad Upper Primary School,Gunjoti,Gunjoti
12	Mandal Parishad Upper Primary School(E.W),Ratnapu,Ratnapur	33	Mandala Parishad Upper Primary School,Gunjoti,Gunjoti
13	Mandal Parishad Upper Primary School(W.W),Ratnapu,Rathnapur	34	Mandala Parishad Primary School,Malkampad
14	Mandal Parishad Upper Primary School(E.W),Malgi,Malgi	35	Zilla Parishad High School,(East Wing),Room No 1,Hadnoor
15	Mandal Parishad Upper Primary School(W.W),Malgi,Malgi	36	Zilla Parishad High School,(East Wing),Room No 2,Hadnoor
16	Mandal Parishad Upper Primary School (E.W),Dappur	37	Zilla Parishad High School,(Room No-1),Hadunoor
17	Mandal Parishad Upper Primary School (W.W),Room No 1,Dappur	38	Zill Parishad High School,Room No.2,Hadnoor
18	Mandal Parishad Upper Primary School (W.W),Room No 2,Dappur	39	Mandal Parishad Primary School,Rukmapur
19	Mandal Parishad Primary School,Chinigepalli	40	Mandala Parishad Upper Primary School,Mungi
20	Zilla Parishad High School,(East Wing),Room No 1,Nyalkal	41	Mandala Parishad Upper Primary School,Mungi
21	Zilla Parishad High School,(East Wing),Room No 2,Nyalkal	42	Mandal Parishad Primary School,Mirjapur (Nyal Kal)

Contd....

Polling Station Level Election Results

Polling Station-wise Votes Secured by Overall Top Five Parties in Zahirabad Assembly in Assembly Election (AE) under Zahirabad Parliamentary Constituency in Telangana (2018)

Number of Polling Station	Winner - Koninty Manik Rao (TRS)	Runner-up - Dr. Jetty Geeta (INC)	3rd - Jangam Gopi (BJP)	4th - K.V. Nalin Dutt (IND)	5th - B. Ramchander (CPM)	NOTA	Other	Total Votes Secured
36	141	125	44	9	1	1	5	326
37	344	226	46	15	5	9	24	669
38	285	201	77	15	0	4	8	590
39	184	166	16	10	1	4	17	398
40	386	236	21	10	2	11	8	674
41	226	141	8	10	2	7	10	404
42	304	318	24	4	1	1	7	659
43	55	116	10	5	0	2	3	191
44	367	242	29	14	4	3	7	666
45	190	129	47	3	0	1	2	372
46	382	178	90	25	0	2	17	694
47	256	207	1	23	0	8	10	505
48	266	226	13	6	0	4	4	519
49	262	165	95	20	1	1	14	558
50	308	140	45	23	0	3	5	524
51	192	311	42	7	0	1	5	558
52	205	165	81	11	1	3	11	477
53	84	44	6	3	1	0	2	140
54	199	214	24	12	0	1	3	453
55	230	237	25	10	1	1	13	517
56	372	220	33	7	1	1	7	641
57	202	223	21	7	1	1	9	464
58	418	337	24	18	9	7	24	837
59	216	187	8	5	2	2	4	424
60	414	287	41	8	0	5	3	758
61	292	212	35	7	1	5	8	560
62	373	201	19	15	2	10	17	637
63	237	457	27	8	2	4	15	750
64	122	150	21	7	0	1	2	303
65	291	139	10	9	0	9	9	467
66	399	273	25	11	0	4	4	716
67	521	339	13	27	2	11	16	929
68	377	334	158	18	5	8	16	916
69	309	446	113	19	8	12	19	926
70	201	223	117	13	19	5	21	599

Contd....

Polling Station Level Election Results

Winner, Runner-up and 3rd Party Position & Winning Margin According to Polling Stations in Zahirabad Assembly in Assembly Election (AE) under Zahirabad Parliamentary Constituency in Telangana (2018)

Polling Station Number	Winner Party	Winner Votes (%)	Runner-up Party	Runner-up Votes (%)	Winning Margin Votes (%)	Third Party	Third Party Votes (%)	Other Votes (%)
71	TRS	209 (38.07)	INC	171 (31.15)	38 (6.92)	BJP	134 (24.41)	35 (6.38)
72	TRS	277 (44.97)	INC	204 (33.12)	73 (11.85)	BJP	125 (20.29)	10 (1.62)
73	TRS	277 (51.2)	INC	150 (27.73)	127 (23.47)	BJP	102 (18.85)	12 (2.22)
74	TRS	327 (42.69)	INC	279 (36.42)	48 (6.27)	BJP	85 (11.1)	75 (9.79)
75	TRS	343 (58.93)	INC	94 (16.15)	249 (42.78)	BJP	94 (16.15)	51 (8.76)
76	TRS	400 (56.1)	INC	187 (26.23)	213 (29.87)	BJP	67 (9.4)	59 (8.27)
77	INC	293 (56.45)	TRS	191 (36.8)	102 (19.65)	BJP	12 (2.31)	23 (4.43)
78	TRS	413 (68.38)	INC	163 (26.99)	250 (41.39)	BJP	16 (2.65)	12 (1.99)
79	INC	290 (51.15)	TRS	222 (39.15)	68 (12)	BJP	38 (6.7)	17 (3)
80	INC	240 (48.19)	TRS	216 (43.37)	24 (4.82)	BJP	18 (3.61)	24 (4.82)
81	TRS	356 (59.14)	INC	189 (31.4)	167 (27.74)	BJP	18 (2.99)	39 (6.48)
82	TRS	429 (48.31)	INC	371 (41.78)	58 (6.53)	BJP	50 (5.63)	38 (4.28)
83	TRS	258 (50.89)	INC	173 (34.12)	85 (16.77)	BJP	38 (7.5)	38 (7.5)
84	TRS	344 (46.99)	INC	270 (36.89)	74 (10.1)	BJP	68 (9.29)	50 (6.83)
85	TRS	385 (49.3)	INC	338 (43.28)	47 (6.02)	BJP	26 (3.33)	32 (4.1)
86	INC	264 (50.48)	TRS	223 (42.64)	41 (7.84)	IND (KND)	16 (3.06)	20 (3.82)
87	TRS	267 (48.63)	INC	233 (42.44)	34 (6.19)	BJP	21 (3.83)	28 (5.1)
88	TRS	293 (57.56)	INC	184 (36.15)	109 (21.41)	BJP	12 (2.36)	20 (3.93)
89	INC	412 (52.02)	TRS	268 (33.84)	144 (18.18)	BJP	47 (5.93)	65 (8.21)
90	TRS	291 (48.34)	INC	242 (40.2)	49 (8.14)	BJP	33 (5.48)	36 (5.98)
91	INC	207 (56.87)	TRS	136 (37.36)	71 (19.51)	BJP	7 (1.92)	14 (3.85)
92	TRS	292 (44.51)	INC	196 (29.88)	96 (14.63)	BJP	114 (17.38)	54 (8.23)
93	TRS	297 (48.69)	INC	182 (29.84)	115 (18.85)	BJP	109 (17.87)	22 (3.61)
94	TRS	334 (54.05)	INC	244 (39.48)	90 (14.57)	BJP	14 (2.27)	26 (4.21)
95	INC	285 (45.45)	TRS	210 (33.49)	75 (11.96)	BJP	105 (16.75)	27 (4.31)
96	TRS	380 (57.58)	INC	228 (34.55)	152 (23.03)	IND (KND)	21 (3.18)	31 (4.7)
97	TRS	555 (53.99)	INC	378 (36.77)	177 (17.22)	BJP	55 (5.35)	40 (3.89)
98	TRS	272 (47.47)	INC	240 (41.88)	32 (5.59)	BJP	29 (5.06)	32 (5.58)
99	INC	371 (55.29)	TRS	258 (38.45)	113 (16.84)	CPM	14 (2.09)	28 (4.17)
100	TRS	273 (43.13)	INC	175 (27.65)	98 (15.48)	BJP	146 (23.06)	39 (6.16)
101	INC	226 (48.29)	TRS	171 (36.54)	55 (11.75)	BJP	37 (7.91)	34 (7.26)
102	TRS	202 (43.44)	INC	145 (31.18)	57 (12.26)	BJP	87 (18.71)	31 (6.67)
103	TRS	386 (44.68)	BJP	233 (26.97)	153 (17.71)	INC	200 (23.15)	45 (5.21)
104	TRS	473 (59.35)	INC	142 (17.82)	331 (41.53)	BJP	94 (11.79)	88 (11.04)
105	TRS	536 (50)	INC	422 (39.37)	114 (10.63)	BJP	50 (4.66)	64 (5.97)

Contd....

Socio-Economic Amenities - Rural

Access to Education Facilities

Particulars	Number of Villages (% of Population)				
	Available	Not Available	If Not Available (Distance of Nearest Facility)		
			A	B	C
Govt. Primary School	128 (100)	0 (0)	0 (0)	0 (0)	0 (0)
Private Primary School	13 (19)	115 (81)	0 (0)	0 (0)	0 (0)
Govt. Middle School	68 (74)	60 (26)	19 (8)	33 (14)	4 (2)
Private Middle School	11 (18)	117 (82)	1 (0)	3 (2)	0 (0)
Govt. Secondary School	30 (44)	98 (56)	30 (16)	54 (35)	14 (5)
Private Secondary School	4 (9)	124 (91)	0 (0)	0 (0)	0 (0)
Govt. Senior Secondary School	1 (6)	127 (94)	4 (3)	37 (37)	86 (55)
Private Senior Secondary School	0 (0)	128 (100)	0 (0)	0 (0)	0 (0)
Govt. Arts and Science Degree College	0 (0)	128 (100)	0 (0)	22 (24)	106 (76)
Private Arts and Science Degree College	0 (0)	128 (100)	0 (0)	0 (0)	0 (0)
Govt. Engineering College	0 (0)	128 (100)	0 (0)	0 (0)	30 (33)
Private Engineering College	0 (0)	128 (100)	0 (0)	0 (0)	98 (67)
Govt. Medicine College	0 (0)	128 (100)	0 (0)	0 (0)	0 (0)
Private Medicine College	0 (0)	128 (100)	0 (0)	0 (0)	128 (100)
Govt. Management Institute	0 (0)	128 (100)	0 (0)	0 (0)	37 (37)
Private Management Institute	0 (0)	128 (100)	0 (0)	0 (0)	91 (63)
Govt. Polytechnic	1 (3)	127 (97)	1 (1)	4 (5)	122 (92)
Private Polytechnic	0 (0)	128 (100)	0 (0)	0 (0)	0 (0)
Govt. Vocational Training School/ITI	1 (3)	127 (97)	0 (0)	0 (0)	28 (14)
Private Vocational Training School/ITI	3 (8)	125 (92)	12 (10)	33 (25)	51 (41)
Govt. Non Formal Training Centre	0 (0)	128 (100)	0 (0)	3 (2)	125 (98)
Private Non Formal Training Centre	0 (0)	128 (100)	0 (0)	0 (0)	0 (0)
Govt. School For Disabled	0 (0)	128 (100)	0 (0)	3 (2)	124 (97)
Private School For Disabled	0 (0)	128 (100)	0 (0)	0 (0)	1 (1)
Government Others	0 (0)	128 (100)	0 (0)	0 (0)	0 (0)
Private Others	0 (0)	128 (100)	0 (0)	0 (0)	0 (0)

Note : Distance A : Less than 5 km; B : Between 5-10 km; C : 10+ km.; Source : Data Analysis is based on 2011 Census.

DISCLAIMER

The Terms of Use and Disclaimer of Datanet India Private Limited (hereinafter referred to as "Datanet") for use of this analysis report of **Zahirabad Assembly Constituency (Zahirabad Vidhan Sabha)** :-

1. **Assembly Factbook™** is a Registered Trade Mark owned by Datanet.
2. All the maps are sketched and graphical representation only and have not been drawn to the scale and also not to represent the actual geographical area or boundary of the unit.
3. The data for the aforesaid analysis is based on authentic sources and has been culled from the various publications of Census, CSO and NSSO for district and block level data, various central and state government departments, Central & State Elections Commissions and the concerned Returning Officers' releases, Electoral Rolls, Election results and allied publications, internal assessment, surveys, estimates and analysis. Therefore, certain adjustment of data at micro level may have been done to arrive closer to the macro data.
4. Data have been provided on an "As Is" and "As AVAILABLE" basis
5. The colours shown in the maps or diagram and charts of a particular party, alliance or AC are indicative and do not represent them.
6. This publication which includes maps, sheets, graphs and data would be the property under copyright of Datanet only. The user may use these for its internal study, analysis and research purposes. It's public display, re-selling or any commercial uses by the user are not allowed.
7. Datanet has taken due care and caution in compilation and processing of data and allied information, but does not guarantee the accuracy, adequacy or completeness of any information/analysis and will be not responsible for any errors or omissions or for the results obtained from the use of such information/analysis.
8. All the contents for the publication have been culled from various authentic sources and Datanet reasonably believes such sources to be reliable, but does not make any representations, express or implied as to the accuracy or fitness of use of such information. The information or contents of the information/analysis do not constitute advice and should not be relied upon in making (or refraining from making) any decision. Any reliance placed upon the information provided by Datanet is the sole responsibility and strictly at the user's risk.
9. In no event will Datanet be liable for any damages (including, without limitation, damages for loss of business projects, or loss of profits) arising in contract, tort or otherwise from the use of or inability to use any of its contents, or from any action taken (or refrained from being taken) as a result of using the analysis or any of its contents. Datanet its directors, owners, editors, officials, employees, distributor and agents or any associate will not be liable for any errors in the information contained or any consequences arising from the use of the contents of the provided information/analysis.
10. If any provision of these terms and conditions is held invalid or illegal or unenforceable for any reason by any court of competent jurisdiction, such provision shall be severed and the remainder of provisions of the terms and conditions shall continue in full force and effect as if the Term of Use had been executed with the invalid, illegal or unenforceable provision eliminated.
11. If there are any discrepancies in the information provided, please bring it to attention of Datanet for suitable rectification measures.

Buy Online This Complete Book At
Indiastat Publication Book Store

www.indiastatpublications.com

or go directly at

[http://www.indiastatpublications.com/
Assembly_factbook/Telangana/Zahirabad/ Zahirabad](http://www.indiastatpublications.com/Assembly_factbook/Telangana/Zahirabad/Zahirabad)



i indiatat**elections**

ISBN : 978-93-6219-287-5



9 789362 119287 5