



West Bengal

# Assembly Factbook™

Alipurduars Assembly Constituency



Key Electoral Data of Alipurduars  
Assembly Constituency (Vidhan Sabha)

West Bengal  
**Assembly Factbook**<sup>TM</sup>  
Alipurduars Assembly Constituency



Alipurduars Vidhan Sabha

## **Editor & Director**

Dr. R.K. Thukral

## **Research Editor**

Dr. Shafeeq Rahman

## **Compiled, Researched and Published by Datanet India Pvt. Ltd.**

D-100, 1st Floor,

Okhla Industrial Area, Phase-I,  
New Delhi- 110020.

Ph.: 91-11- 43580781-84

Email : support@indiastatpublications.com

Website : www.indiastatelections.com

## **Online Book Store :**

www.indiastatpublications.com

**Report No. :** AFB/WB-012-0125

**ISBN :** 978-93-5293-557-4

**First Edition :** January, 2018

**Eighth Updated Edition :** January, 2025

**Price :** Rs. 11500/-

US\$ 310

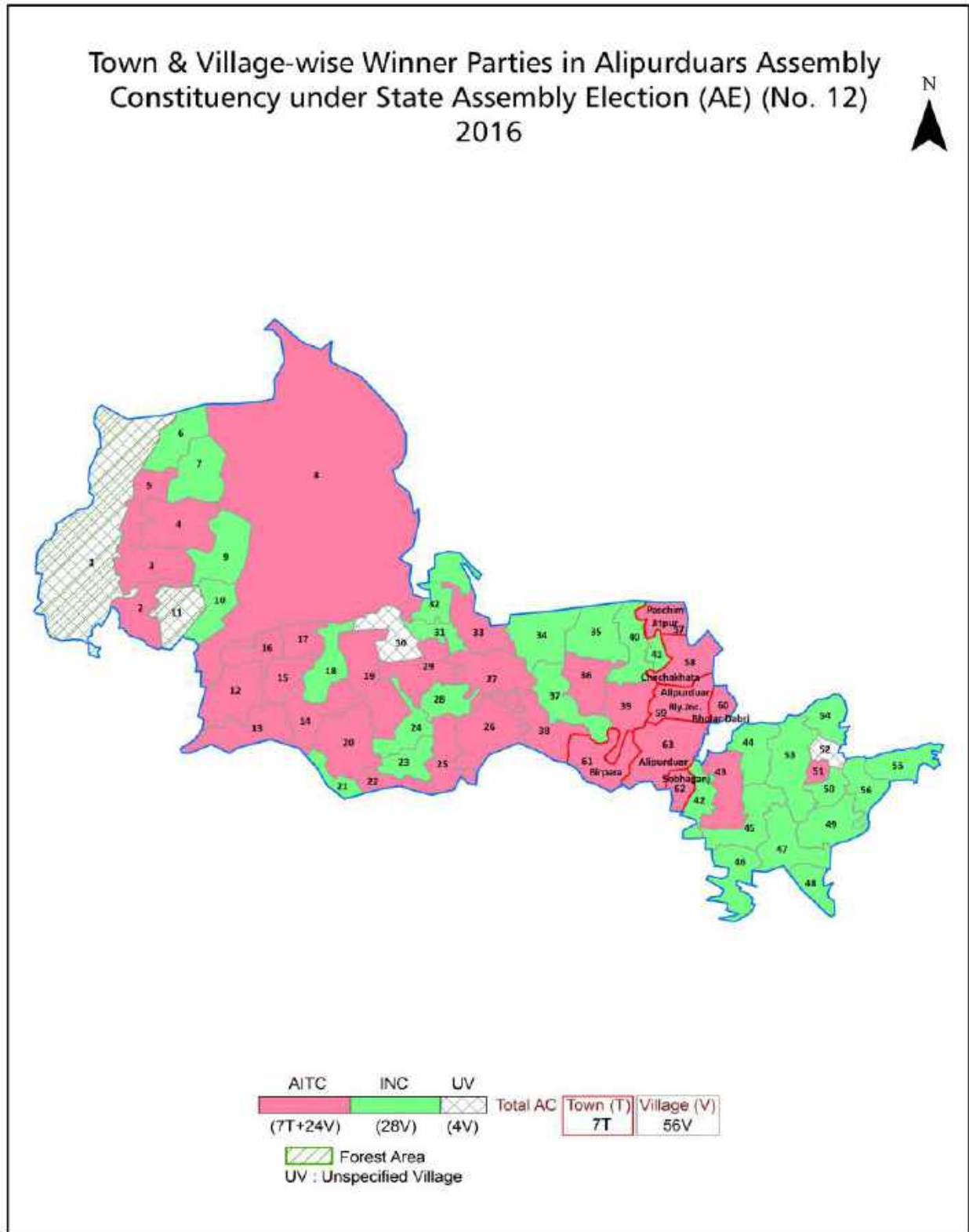
## **© Datanet India Pvt. Ltd.**

All rights reserved. No part of this book may be reproduced, stored in a retrieval system or transmitted in any form or by any means, mechanical photocopying, photographing, scanning, recording or otherwise without the prior written permission of the publisher. Please refer to Disclaimer at page no. 170 for the use of this publication.

Printed in India

No.	Particulars	Page No.
	<b>Introduction</b>	
1	Assembly Constituency - (Vidhan Sabha) at a Glance   Features of Assembly as per Delimitation Commission of India (2008)	1-2
	<b>Location and Political Maps</b>	
2	Location Map   Boundaries of Assembly Constituency - (Vidhan Sabha) in District   Boundaries of Assembly Constituency under Parliamentary Constituency - (Lok Sabha)   Town & Village-wise Winner Parties- 2024, 2021, 2019, 2016, 2014, 2011 and 2009	3-10
	<b>Administrative Setup (2011)</b>	
3	District   Sub-district   Towns   Villages   Inhabited Villages   Uninhabited Villages   Village Panchayat   Intermediate Panchayat	11-13
	<b>Demographics (2011)</b>	
4	Population   Households   Rural/Urban Population   Towns and Villages by Population Size   Sex Ratio (Total & 0-6 Years)   Religious Population   Social Population   Literacy Rate	14-15
	<b>Electoral Features</b>	
5	Important Dates of Last Elections Held   Electors by Gender   Service Electors   Voters   Voters Turnout   Polling Stations & Average Number of Electors per Polling Station   Electors by Age Group   Present Elected Representatives	16-21
	<b>Historical Summary Election Results</b>	
6	Vote Share of Major Parties   Winning Margin (Number & Percentage)   Polarity of Parties   Summary Result of Assembly Segment of Parliamentary Elections 2024, 2019, 2014, 2009, 2004 and 1999   Summary Result of Assembly Elections 2021, 2016, 2011, 2006, 2001, 1996, 1991, 1987, 1982, 1977, 1972, 1971, 1969, 1967, 1962, 1957 and 1952	22-47
	<b>Polling Station Level Election Results</b>	
7	Name and Number of Polling Station 2024, 2021, 2019, 2016, 2014, 2011 and 2009   Polling Station-wise Electors, Voters & Voters Turnout 2024, 2021, 2019, 2016, 2014, 2011 and 2009   Polling Station wise Elections Results 2024, 2021, 2019, 2016, 2014, 2011 and 2009	48-151
	<b>Share of Assembly Constituency</b>	
8	Share of Assembly Constituency - (Vidhan Sabha) in State, District and Parliamentary Constituency - (Lok Sabha)	152
	<b>Socio-Economic Amenities (2011)</b>	
9	Access to Administrative Units   Agricultural, Manufacturing and Industrial Commodities   Demographic Indicators   Education   Health & Manpower   Drinking Water Supply   Sanitation   Entertainment and Recreations Infrastructure   Power   Food Allocation Distribution and Marketing of Agriculture Commodities Infrastructure   Transport and Road Infrastructure   Communication   Banking and Financial Services   Land Use   Irrigation Source	154-167
10	<b>Abbreviation &amp; Sources</b>	168-169
11	<b>Disclaimer</b>	170

Location & Political Map



## Administrative Setup

### List of Village Panchayat & Intermediate Panchayat (Block) Name - 2011

Village Name	Village Panchayat Name	Intermediate Panchayat Name
Banchukamari	Banchukamari	Alipurduar - I
Bariguri	Banchukamari	Alipurduar - I
Bhelukdabri	Chaporer Par-II	Alipurduar - II
Bindipara	Tatpara-II	Alipurduar - II
Chalnipak	Chaporer Par-I	Alipurduar - II
Chandijhar	Chaporer Par-I	Alipurduar - II
Chapatali	Banchukamari	Alipurduar - I
Chaprarpar	Chaporer Par-I	Alipurduar - II
Chengpara	Chaporer Par-I	Alipurduar - II
Dakshin Barajhar Forest	Mathura	Alipurduar - I
Dakshin Chakoakheti	Chakowakheti	Alipurduar - I
Dakshin Kansingram	Chakowakheti	Alipurduar - I
Dakshin Majid Khana	Tatpara-II	Alipurduar - II
Dakshin Paitkapara	Vivekanda-I	Alipurduar - I
Dakshin Sonapur	Chakowakheti	Alipurduar - I
Foskadanga	Banchukamari	Alipurduar - I
Ghagra (P)	Banchukamari	Alipurduar - I
Jaldapara	Shalkumar-I	Alipurduar - I
Kalaberia	Shalkumar-II	Alipurduar - I
Karipara	Tatpara-II	Alipurduar - II
Karjjipara	Tatpara-II	Alipurduar - II
Kayakhata	Tatpara-II	Alipurduar - II
Khatpara	Tatpara-II	Alipurduar - II
Kumarpara	Chakowakheti	Alipurduar - I
Madhya Paitkapara	-	Alipurduar - I
Mathura Tea Garden	Mathura	Alipurduar - I
Munshipara	Shalkumar-I	Alipurduar - I
Naothoartari	Chakowakheti	Alipurduar - I
Nutanpara	Shalkumar-I	Alipurduar - I

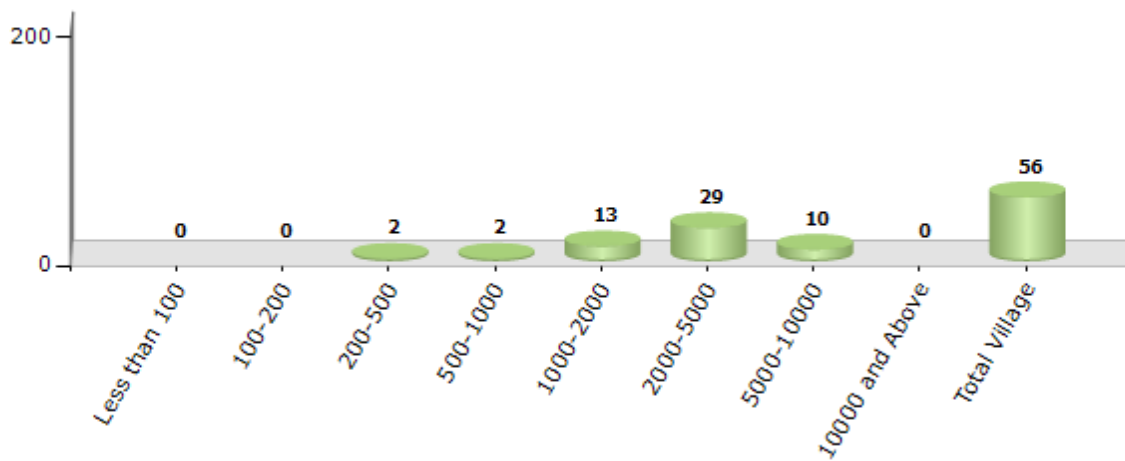
Contd....

Demographics

Number of Villages by Population Size - 2011

Less than 100	100-200	200-500	500-1000	1000-2000	2000-5000	5000-10000	10000 and Above	Total Village
0	0	2	2	13	29	10	0	56

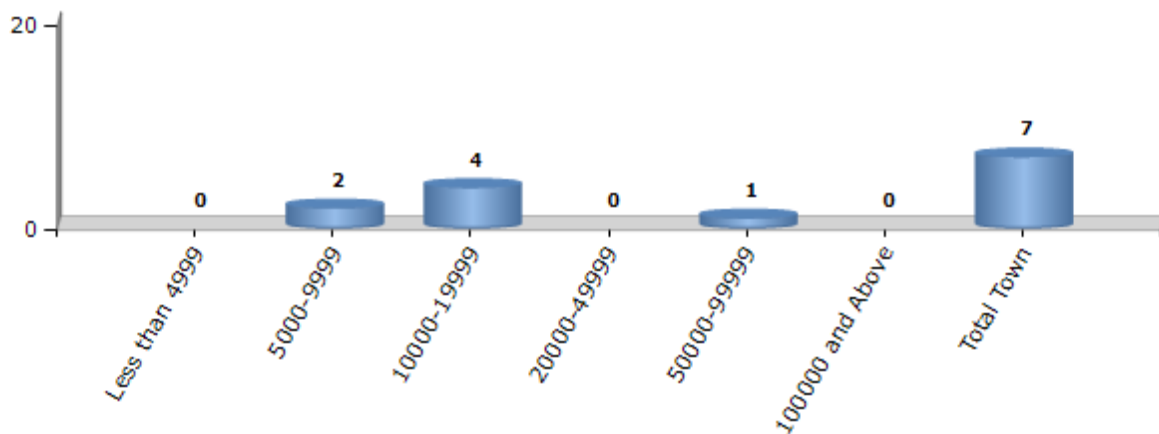
Number of Villages by Population Size - 2011



Number of Towns by Population Size - 2011

Less than 4999	5000-9999	10000-19999	20000-49999	50000-99999	100000 and Above	Total Town
0	2	4	0	1	0	7

Number of Towns by Population Size - 2011

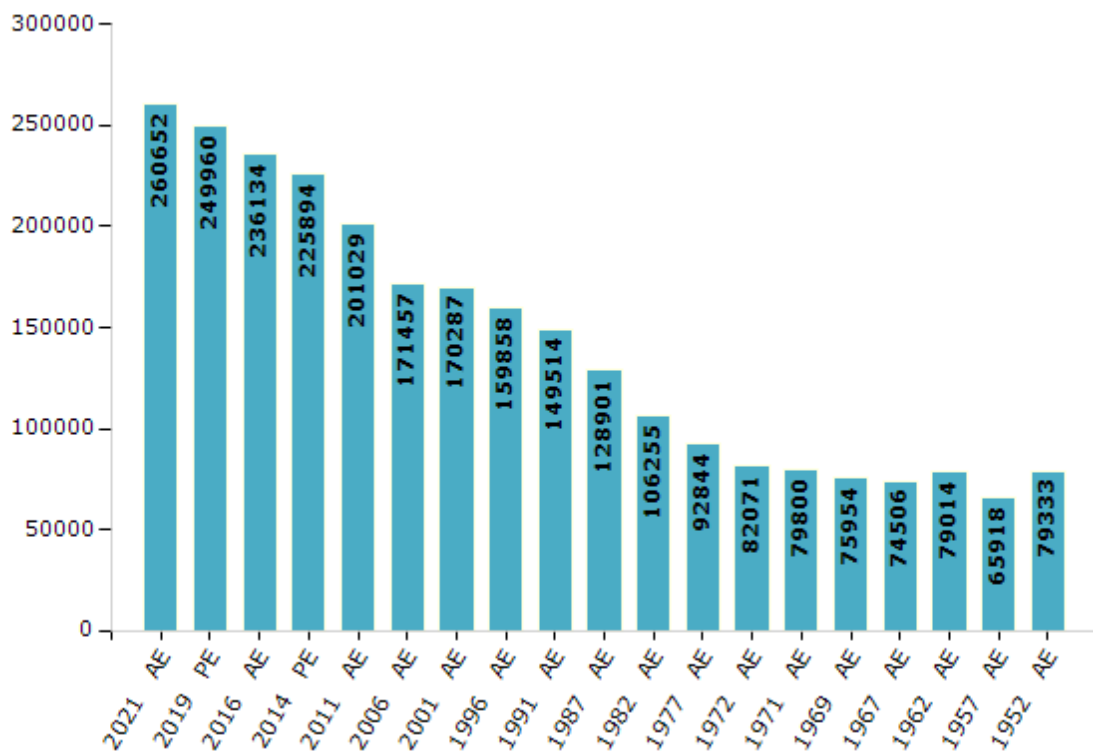


## Electoral Features

### Electors by Male & Female

Year	Male	Female	Others	Total	Year	Male	Female	Others	Total
2021 AE	132599	128034	19	260652	1991 AE	79336	70178	-	149514
2019 PE	127854	122101	5	249960	1987 AE	69022	59879	-	128901
2016 AE	121864	114268	2	236134	1982 AE	56671	49584	-	106255
2014 PE	117292	108601	1	225894	1977 AE	51040	41804	-	92844
2011 AE	105871	95158	0	201029	1972 AE	44700	37371	-	82071
2009 PE	-	-	-	-	1971 AE	43878	35922	-	79800
2006 AE	90923	80534	-	171457	1969 AE	41775	34179	-	75954
2004 PE	-	-	-	-	1967 AE	-	-	-	74506
2001 AE	89359	80928	-	170287	1962 AE	-	-	-	79014
1999 PE	-	-	-	-	1957 AE	-	-	-	65918
1996 AE	83553	76305	-	159858	1952 AE	-	-	-	79333

Number of Electors



Note : AE : Assembly Election, PE : Assembly Segment of Parliamentary Election

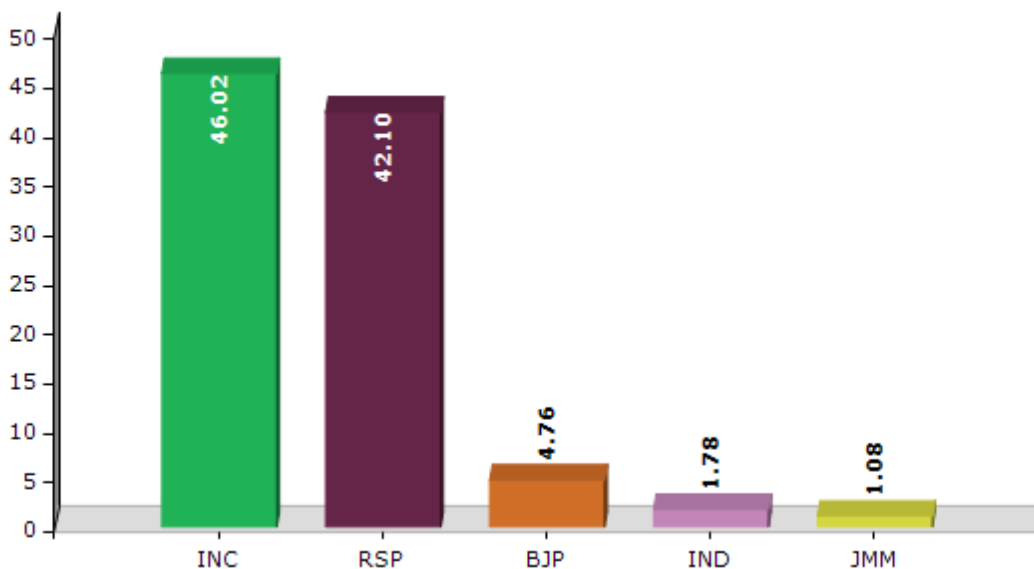


## Historical Summary Election Results

### Summary Result of Assembly Election - 2011

Candidate Name	Party	Votes	Votes %
Debaprasad Roy (Mithu)	INC	79605	46.02
Kshiti Goswami	RSP	72822	42.1
Manik Chandra Saha	BJP	8238	4.76
Santosh Kumar Balo	IND	3072	1.78
Manohar Bhagat	JMM	1864	1.08
Abhijit Roy	SUCI	1508	0.87
Chanchal Kumar Das	CPI(ML)(L)	1438	0.83
Parimal Roy	IND	1396	0.81
Sanjit Das	IND	1301	0.75
Mantu Barman	BSP	1195	0.69
Bishwanath Gop	RADP	530	0.31

Votes Percentage of Top Parties - 2011



## Polling Station Level Election Results

### Number and Name of Polling Stations (PS) (2016)

Number of Polling Stations	Name of Polling Stations	Number of Polling Stations	Name of Polling Stations
1	Jaldapara B.F.P.School	22	Ankar Shishu Shikshya Kendra
2	Pradhanpara Shishu Shikshya Kendra	23	Salkumar B.F.P. School, Room-1
3	Natunpara Bfp. School, Room-1	24	Chetona Shishu Shikshya Kendra, Room-1
4	Natunpara Bfp. School, Room-2	25	Salkumar B.F.P. School, Room-2
5	Lalturam High School (H.S.), Room-1	26	Chetona Shishu Shikshya Kendra, Room-2
6	Lalturam High School(H.S.) , Room-2	27	Salkumar Purba Bfp.School, Room-1
7	Pradhan Adarsha Sishu Sikha Kendra	28	Salkumar Purba Bfp.School, Room-2
8	Pradhan Para State Plan Primary School	29	Suripara Primary School
9	Alangbar Nagar Jr.Basic School	30	Shilbarihat Spl. Cadre Pry.School, Room-1
10	Dwipchand Roy Pry. School, Room-1	31	Shilbarihat Spl. Cadre Pry.School, Room-2
11	Dwipchand Roy Pry. School, Room-2	32	Progatisil Shishu Shikshya Kendra
12	Karjeepara Bfp. School, Room-1	33	Patlakhawa G.P. Office
13	Karjeepara Bfp. School, Room-2	34	Sahebpota Rabindra Vidyapith, Room-2
14	Purba Sidhabari S.S.K.	35	Anganwari Center, Sahebpota
15	Rupnagar Primary School.	36	Simlabari Sahebpota Primary School
16	G.M.P.School.	37	Patlakhawa No.1 Bfp.School
17	Salkumarhat High School (H.S.), Room-1	38	Paschim Simlabari Pry. School
18	Mahakal Shishu Shikshya Kendra ( Road Side Of Play Ground)	39	Uttar Simla Bari Pry. School
19	Sishu Niketan Naya Prathamik Vidyalaya	40	Kumarpara F.V.Primary School
20	Salkumarhat High School (H.S.), Room-2	41	Chakowakheti No.1 Bfp School
21	Mandal Para Pry. School	42	Khairbari Jr. Basic School

Contd....

**Polling Station Level Election Results**

**Polling Station-wise Votes Secured by Overall Top Five Parties in Alipurduars Assembly in Assembly Election (AE) under Alipurduars Parliamentary Constituency in West Bengal (2016)**

Number of Polling Station	Winner - Sourav Chakraborty (Ghutish) (AITC)	Runner-up - Biswa Ranjan Sarkar (INC)	3rd - Kushal Chatterjee (TATU) (BJP)	4th - Nirmal Das (RSP)	5th - Alokesh Das (SUCI)	NOTA	Other	Total Votes Secured
36	422	153	21	13	6	6	10	631
37	454	274	60	8	9	5	22	832
38	471	155	13	3	10	14	5	671
39	551	119	205	9	5	17	23	929
40	247	503	70	16	12	8	17	873
41	338	296	27	9	7	3	7	687
42	306	209	66	16	7	14	21	639
43	272	172	76	21	11	13	16	581
44	314	229	80	32	10	14	11	690
45	357	144	28	9	2	7	24	571
46	287	351	39	94	10	20	29	830
47	561	160	67	184	10	37	27	1046
48	160	267	24	13	4	8	10	486
49	180	322	104	11	3	7	5	632
50	222	372	44	17	6	11	26	698
51	187	378	20	6	13	10	12	626
52	446	324	85	69	14	7	16	961
53	378	209	105	34	5	18	10	759
54	214	111	30	16	2	4	3	380
55	267	132	96	135	5	19	17	671
56	408	138	248	57	5	17	17	890
57	324	404	76	19	15	10	19	867
58	390	481	85	22	16	14	22	1030
59	461	98	63	7	9	5	17	660
60	344	147	37	21	3	8	9	569
61	261	170	29	8	4	5	11	488
62	241	311	42	26	8	20	11	659
63	469	415	49	22	7	9	26	997
64	231	505	51	30	21	26	29	893
65	296	285	34	180	18	38	34	885
66	488	467	57	48	14	22	17	1113
67	298	135	33	11	9	4	5	495
68	237	281	32	14	9	12	13	598
69	391	322	54	174	6	26	14	987
70	361	270	75	123	8	21	13	871

Contd....

Polling Station Level Election Results

Winner, Runner-up and 3rd Party Position & Winning Margin According to Polling Stations in Alipurduars Assembly in Assembly Election (AE) under Alipurduars Parliamentary Constituency in West Bengal (2016)

Polling Station Number	Winner Party	Winner Votes (%)	Runner-up Party	Runner-up Votes (%)	Winning Margin Votes (%)	Third Party	Third Party Votes (%)	Other Votes (%)
75	INC	313 (46.58)	AITC	205 (30.51)	108 (16.07)	BJP	62 (9.23)	92 (13.69)
76	INC	280 (50.45)	AITC	168 (30.27)	112 (20.18)	BJP	44 (7.93)	63 (11.35)
77	AITC	336 (41.9)	INC	211 (26.31)	125 (15.59)	RSP	132 (16.46)	123 (15.34)
78	RSP	191 (25.99)	AITC	190 (25.85)	1 (0.14)	BJP	150 (20.41)	204 (27.76)
79	AITC	336 (56.19)	INC	103 (17.22)	233 (38.97)	BJP	77 (12.88)	82 (13.71)
80	AITC	204 (40)	INC	200 (39.22)	4 (0.78)	BJP	22 (4.31)	84 (16.47)
81	AITC	488 (44.12)	INC	455 (41.14)	33 (2.98)	RSP	77 (6.96)	86 (7.78)
82	AITC	578 (60.46)	INC	196 (20.5)	382 (39.96)	BJP	99 (10.36)	83 (8.68)
83	INC	407 (38.4)	AITC	384 (36.23)	23 (2.17)	BJP	140 (13.21)	129 (12.17)
84	INC	418 (42.01)	AITC	407 (40.9)	11 (1.11)	BJP	101 (10.15)	69 (6.93)
85	AITC	439 (50.11)	INC	263 (30.02)	176 (20.09)	BJP	112 (12.79)	62 (7.08)
86	AITC	350 (52.47)	INC	254 (38.08)	96 (14.39)	BJP	31 (4.65)	32 (4.8)
87	AITC	528 (46.77)	BJP	260 (23.03)	268 (23.74)	INC	241 (21.35)	100 (8.86)
88	AITC	287 (41.59)	INC	258 (37.39)	29 (4.2)	BJP	67 (9.71)	78 (11.3)
89	AITC	268 (47.02)	INC	181 (31.75)	87 (15.27)	BJP	50 (8.77)	71 (12.46)
90	AITC	476 (42.5)	INC	435 (38.84)	41 (3.66)	BJP	127 (11.34)	82 (7.32)
91	AITC	530 (51.86)	INC	162 (15.85)	368 (36.01)	BJP	151 (14.77)	179 (17.51)
92	AITC	248 (42.83)	INC	213 (36.79)	35 (6.04)	RSP	51 (8.81)	67 (11.57)
93	AITC	313 (55.89)	INC	130 (23.21)	183 (32.68)	BJP	51 (9.11)	66 (11.79)
94	AITC	363 (48.59)	RSP	142 (19.01)	221 (29.58)	BJP	118 (15.8)	124 (16.6)
95	INC	397 (35.57)	AITC	344 (30.82)	53 (4.75)	BJP	279 (25)	96 (8.6)
96	AITC	272 (41.91)	INC	255 (39.29)	17 (2.62)	BJP	57 (8.78)	65 (10.02)
97	INC	236 (42.99)	AITC	196 (35.7)	40 (7.29)	BJP	51 (9.29)	66 (12.02)
98	AITC	370 (59.29)	INC	142 (22.76)	228 (36.53)	BJP	84 (13.46)	28 (4.49)
99	AITC	369 (55.32)	INC	162 (24.29)	207 (31.03)	BJP	87 (13.04)	49 (7.35)
100	AITC	227 (46.61)	INC	183 (37.58)	44 (9.03)	BJP	53 (10.88)	24 (4.93)
101	INC	266 (41.63)	AITC	256 (40.06)	10 (1.57)	BJP	66 (10.33)	51 (7.98)
102	AITC	357 (61.13)	INC	159 (27.23)	198 (33.9)	BJP	40 (6.85)	28 (4.79)
103	AITC	336 (58.43)	INC	153 (26.61)	183 (31.82)	BJP	57 (9.91)	29 (5.04)
104	AITC	323 (42.39)	INC	284 (37.27)	39 (5.12)	BJP	82 (10.76)	73 (9.58)
105	AITC	193 (34.04)	BJP	158 (27.87)	35 (6.17)	INC	151 (26.63)	65 (11.46)
106	AITC	312 (51.91)	INC	232 (38.6)	80 (13.31)	BJP	38 (6.32)	19 (3.16)
107	INC	315 (60)	AITC	167 (31.81)	148 (28.19)	BJP	25 (4.76)	18 (3.43)
108	INC	331 (50.84)	AITC	225 (34.56)	106 (16.28)	BJP	56 (8.6)	39 (5.99)
109	AITC	388 (58.17)	INC	236 (35.38)	152 (22.79)	BJP	21 (3.15)	22 (3.3)
110	INC	519 (60.99)	AITC	237 (27.85)	282 (33.14)	BJP	39 (4.58)	56 (6.58)
111	INC	581 (67.01)	AITC	196 (22.61)	385 (44.4)	BJP	33 (3.81)	57 (6.57)

Contd....

## Socio-Economic Amenities - Rural

### Access to Education Facilities

Particulars	Number of Villages (% of Population)				
	Available	Not Available	If Not Available (Distance of Nearest Facility)		
			A	B	C
Govt. Primary School	55 (100)	1 (0)	0 (0)	0 (0)	0 (0)
Private Primary School	4 (12)	52 (88)	0 (0)	0 (0)	0 (0)
Govt. Middle School	22 (46)	34 (54)	15 (23)	4 (7)	2 (3)
Private Middle School	0 (0)	56 (100)	0 (0)	1 (2)	0 (0)
Govt. Secondary School	15 (34)	41 (66)	24 (39)	8 (11)	0 (0)
Private Secondary School	0 (0)	56 (100)	0 (0)	0 (0)	0 (0)
Govt. Senior Secondary School	12 (30)	44 (70)	16 (28)	18 (23)	0 (0)
Private Senior Secondary School	0 (0)	56 (100)	0 (0)	0 (0)	0 (0)
Govt. Arts and Science Degree College	0 (0)	56 (100)	2 (4)	7 (11)	33 (55)
Private Arts and Science Degree College	0 (0)	56 (100)	0 (0)	0 (0)	0 (0)
Govt. Engineering College	0 (0)	56 (100)	0 (0)	0 (0)	41 (69)
Private Engineering College	0 (0)	56 (100)	0 (0)	0 (0)	0 (0)
Govt. Medicine College	0 (0)	56 (100)	1 (3)	0 (0)	25 (39)
Private Medicine College	0 (0)	56 (100)	0 (0)	0 (0)	0 (0)
Govt. Management Institute	0 (0)	56 (100)	0 (0)	1 (4)	18 (27)
Private Management Institute	1 (3)	55 (97)	0 (0)	1 (2)	3 (4)
Govt. Polytechnic	0 (0)	56 (100)	0 (0)	0 (0)	41 (68)
Private Polytechnic	0 (0)	56 (100)	0 (0)	0 (0)	0 (0)
Govt. Vocational Training School/ITI	0 (0)	56 (100)	2 (3)	8 (13)	26 (46)
Private Vocational Training School/ITI	0 (0)	56 (100)	0 (0)	0 (0)	0 (0)
Govt. Non Formal Training Centre	0 (0)	56 (100)	2 (4)	7 (10)	13 (21)
Private Non Formal Training Centre	1 (3)	55 (97)	2 (3)	0 (0)	5 (8)
Govt. School For Disabled	1 (2)	55 (98)	3 (7)	14 (19)	12 (18)
Private School For Disabled	0 (0)	56 (100)	0 (0)	2 (6)	0 (0)
Government Others	6 (12)	50 (88)	0 (0)	0 (0)	0 (0)
Private Others	1 (2)	55 (98)	0 (0)	0 (0)	0 (0)

Note : Distance A : Less than 5 km; B : Between 5-10 km; C : 10+ km.; Source : Data Analysis is based on 2011 Census.

## DISCLAIMER

The Terms of Use and Disclaimer of Datanet India Private Limited (hereinafter referred to as "Datanet") for use of this analysis report of **Alipurduars Assembly Constituency (Alipurduars Vidhan Sabha)** :-

1. **Assembly Factbook™** is a Registered Trade Mark owned by Datanet.
2. All the maps are sketched and graphical representation only and have not been drawn to the scale and also not to represent the actual geographical area or boundary of the unit.
3. The data for the aforesaid analysis is based on authentic sources and has been culled from the various publications of Census, CSO and NSSO for district and block level data, various central and state government departments, Central & State Elections Commissions and the concerned Returning Officers' releases, Electoral Rolls, Election results and allied publications, internal assessment, surveys, estimates and analysis. Therefore, certain adjustment of data at micro level may have been done to arrive closer to the macro data.
4. Data have been provided on an "As Is" and "As AVAILABLE" basis
5. The colours shown in the maps or diagram and charts of a particular party, alliance or AC are indicative and do not represent them.
6. This publication which includes maps, sheets, graphs and data would be the property under copyright of Datanet only. The user may use these for its internal study, analysis and research purposes. It's public display, re-selling or any commercial uses by the user are not allowed.
7. Datanet has taken due care and caution in compilation and processing of data and allied information, but does not guarantee the accuracy, adequacy or completeness of any information/analysis and will be not responsible for any errors or omissions or for the results obtained from the use of such information/analysis.
8. All the contents for the publication have been culled from various authentic sources and Datanet reasonably believes such sources to be reliable, but does not make any representations, express or implied as to the accuracy or fitness of use of such information. The information or contents of the information/analysis do not constitute advice and should not be relied upon in making (or refraining from making) any decision. Any reliance placed upon the information provided by Datanet is the sole responsibility and strictly at the user's risk.
9. In no event will Datanet be liable for any damages (including, without limitation, damages for loss of business projects, or loss of profits) arising in contract, tort or otherwise from the use of or inability to use any of its contents, or from any action taken (or refrained from being taken) as a result of using the analysis or any of its contents. Datanet its directors, owners, editors, officials, employees, distributor and agents or any associate will not be liable for any errors in the information contained or any consequences arising from the use of the contents of the provided information/analysis.
10. If any provision of these terms and conditions is held invalid or illegal or unenforceable for any reason by any court of competent jurisdiction, such provision shall be severed and the remainder of provisions of the terms and conditions shall continue in full force and effect as if the Term of Use had been executed with the invalid, illegal or unenforceable provision eliminated.
11. If there are any discrepancies in the information provided, please bring it to attention of Datanet for suitable rectification measures.

**Buy Online This Complete Book At**  
**Datanet India eBooks Store**

[www.indiastatpublications.com](http://www.indiastatpublications.com)

or go directly at

[http://www.indiastatpublications.com/  
Assembly\\_factbook/West\\_Bengal/Alipurduars/Alipurduars](http://www.indiastatpublications.com/Assembly_factbook/West_Bengal/Alipurduars/Alipurduars)

 **india**stat**elections**

ISBN : 978-93-5293-557-4



9 789352 935574