



West Bengal

Assembly Factbook™

Falakata Assembly Constituency



Key Electoral Data of Falakata
Assembly Constituency (Vidhan Sabha)

West Bengal

Assembly Factbook™

Falakata Assembly Constituency



Falakata Vidhan Sabha

Editor & Director

Dr. R.K. Thukral

Research Editor

Dr. Shafeeq Rahman

Compiled, Researched and Published by Datanet India Pvt. Ltd.

D-100, 1st Floor,

Okhla Industrial Area, Phase-I,
New Delhi- 110020.

Ph.: 91-11- 43580781-84

Email : support@indiastatpublications.com

Website : www.indiastatelections.com

Online Book Store :

www.indiastatpublications.com

Report No. : AFB/WB-013-0125

ISBN : 978-93-5293-644-1

First Edition : January, 2018

Eighth Updated Edition : January, 2025

Price : Rs. 11500/-

US\$ 310

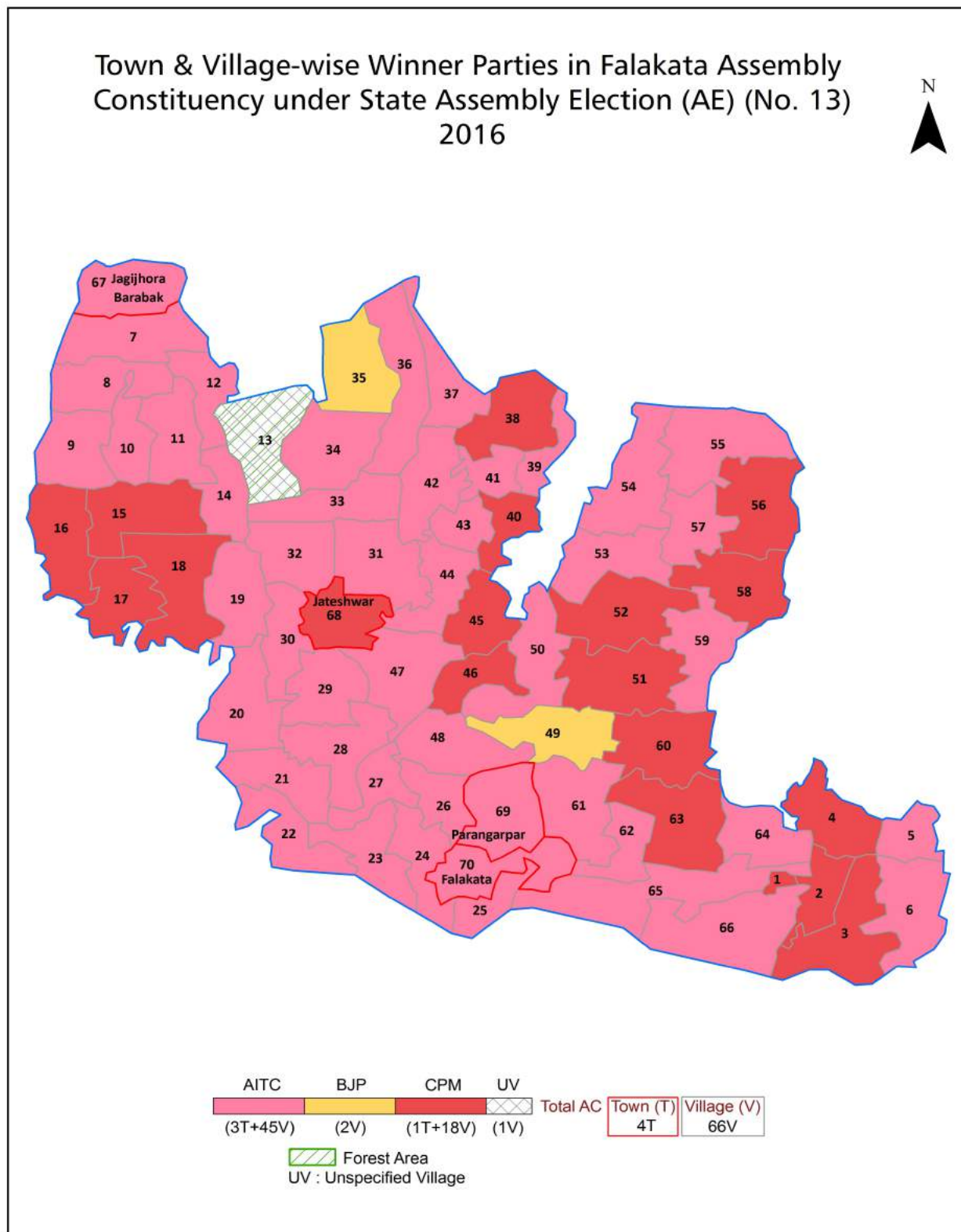
© Datanet India Pvt. Ltd.

All rights reserved. No part of this book may be reproduced, stored in a retrieval system or transmitted in any form or by any means, mechanical photocopying, photographing, scanning, recording or otherwise without the prior written permission of the publisher. Please refer to Disclaimer at page no. 170 for the use of this publication.

Printed in India

No.	Particulars	Page No.
	Introduction	
1	Assembly Constituency - (Vidhan Sabha) at a Glance Features of Assembly as per Delimitation Commission of India (2008)	1-2
	Location and Political Maps	
2	Location Map Boundaries of Assembly Constituency - (Vidhan Sabha) in District Boundaries of Assembly Constituency under Parliamentary Constituency - (Lok Sabha) Town & Village-wise Winner Parties- 2024, 2021, 2019, 2016, 2014, 2011 and 2009	3-10
	Administrative Setup (2011)	
3	District Sub-district Towns Villages Inhabited Villages Uninhabited Villages Village Panchayat Intermediate Panchayat	11-14
	Demographics (2011)	
4	Population Households Rural/Urban Population Towns and Villages by Population Size Sex Ratio (Total & 0-6 Years) Religious Population Social Population Literacy Rate	15-16
	Electoral Features	
5	Important Dates of Last Elections Held Electors by Gender Service Electors Voters Voters Turnout Polling Stations & Average Number of Electors per Polling Station Electors by Age Group Present Elected Representatives	17-22
	Historical Summary Election Results	
6	Vote Share of Major Parties Winning Margin (Number & Percentage) Polarity of Parties Summary Result of Assembly Segment of Parliamentary Elections 2024, 2019, 2014, 2009, 2004 and 1999 Summary Result of Assembly Elections 2021, 2016, 2011, 2006, 2001, 1996, 1991, 1987, 1982, 1977, 1972, 1971, 1969, 1967, 1962 and 1957	23-47
	Polling Station Level Election Results	
7	Name and Number of Polling Station 2024, 2021, 2019, 2016, 2014, 2011 and 2009 Polling Station-wise Electors, Voters & Voters Turnout 2024, 2021, 2019, 2016, 2014, 2011 and 2009 Polling Station wise Elections Results 2024, 2021, 2019, 2016, 2014, 2011 and 2009	48-151
	Share of Assembly Constituency	
8	Share of Assembly Constituency - (Vidhan Sabha) in State, District and Parliamentary Constituency - (Lok Sabha)	152
	Socio-Economic Amenities (2011)	
9	Access to Administrative Units Agricultural, Manufacturing and Industrial Commodities Demographic Indicators Education Health & Manpower Drinking Water Supply Sanitation Entertainment and Recreations Infrastructure Power Food Allocation Distribution and Marketing of Agriculture Commodities Infrastructure Transport and Road Infrastructure Communication Banking and Financial Services Land Use Irrigation Source	154-167
10	Abbreviation & Sources	168-169
11	Disclaimer	170

Location & Political Map



Administrative Setup

List of Village Panchayat & Intermediate Panchayat (Block) Name - 2011

Village Name	Village Panchayat Name	Intermediate Panchayat Name
Alinagar	Jateswar-I	Falakata
Badaitari	Shalkumar	Falakata
Baganbari	Parangerpar	Falakata
Balasundar	Guabarnagar	Falakata
Bangshidharpur	Falakata-II	Falakata
Baradoba	Guabarnagar	Falakata
Beltali Bhandani	Deogaon	Falakata
Bengkandi	Jateswar-I	Falakata
Bhutnir Ghat	Guabarnagar	Falakata
Chengmaritari	Dhanirampur-II	Falakata
Chhota Salkumar	Shalkumar	Falakata
Chuakhola	Falakata-II	Falakata
Dakshin Deogaon	Deogaon	Falakata
Dakshin Parangarpar	Falakata-II	Falakata
Dalgaon	Jateswar-I	Falakata
Dalgaon Forest	Dalgaon	Falakata
Dalgaon Tea Garden	Dalgaon	Falakata
Dalimpur	Jateswar-II	Falakata
Dalmoney Tea Garden	Dalgaon	Falakata
Deomali	Dhanirampur-I	Falakata
Dhanirampur	Dhanirampur-II	Falakata
Dhulagaon	Jateswar-I	Falakata
Ethelbari Tea Garden	Dhanirampur-I	Falakata
Ghatpar Sarugram	Dhanirampur-II	Falakata
Gokulnagar	Guabarnagar	Falakata
Guabar Nagar	Guabarnagar	Falakata
Harinathpur	Deogaon	Falakata
Hedayet Nagar	Jateswar-I	Falakata
Jaychandpur	Guabarnagar	Falakata

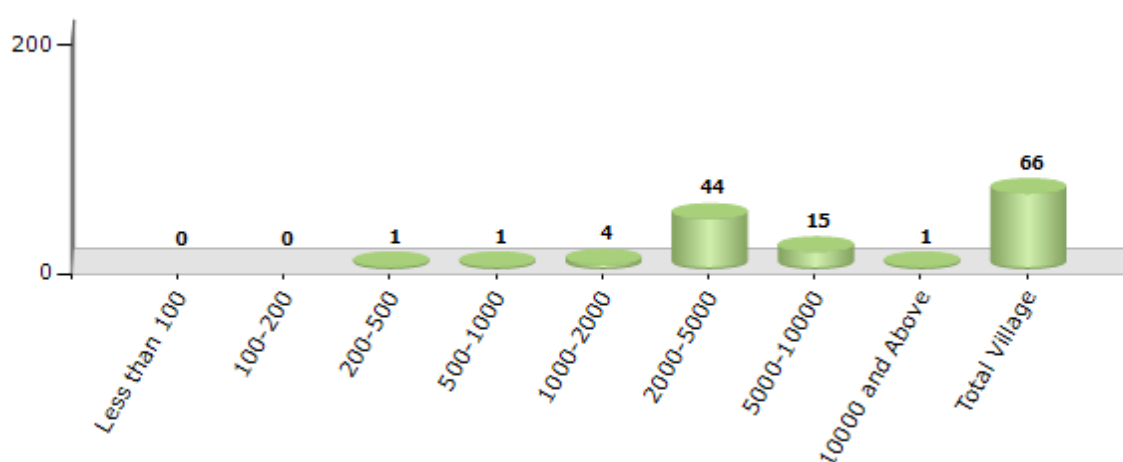
Contd....

Demographics

Number of Villages by Population Size - 2011

Less than 100	100-200	200-500	500-1000	1000-2000	2000-5000	5000-10000	10000 and Above	Total Village
0	0	1	1	4	44	15	1	66

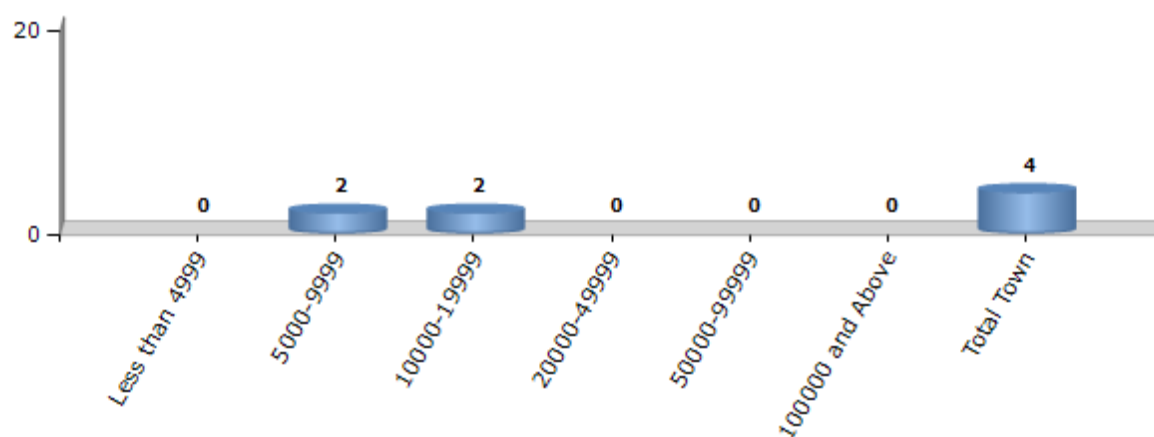
Number of Villages by Population Size - 2011



Number of Towns by Population Size - 2011

Less than 4999	5000-9999	10000-19999	20000-49999	50000-99999	100000 and Above	Total Town
0	2	2	0	0	0	4

Number of Towns by Population Size - 2011

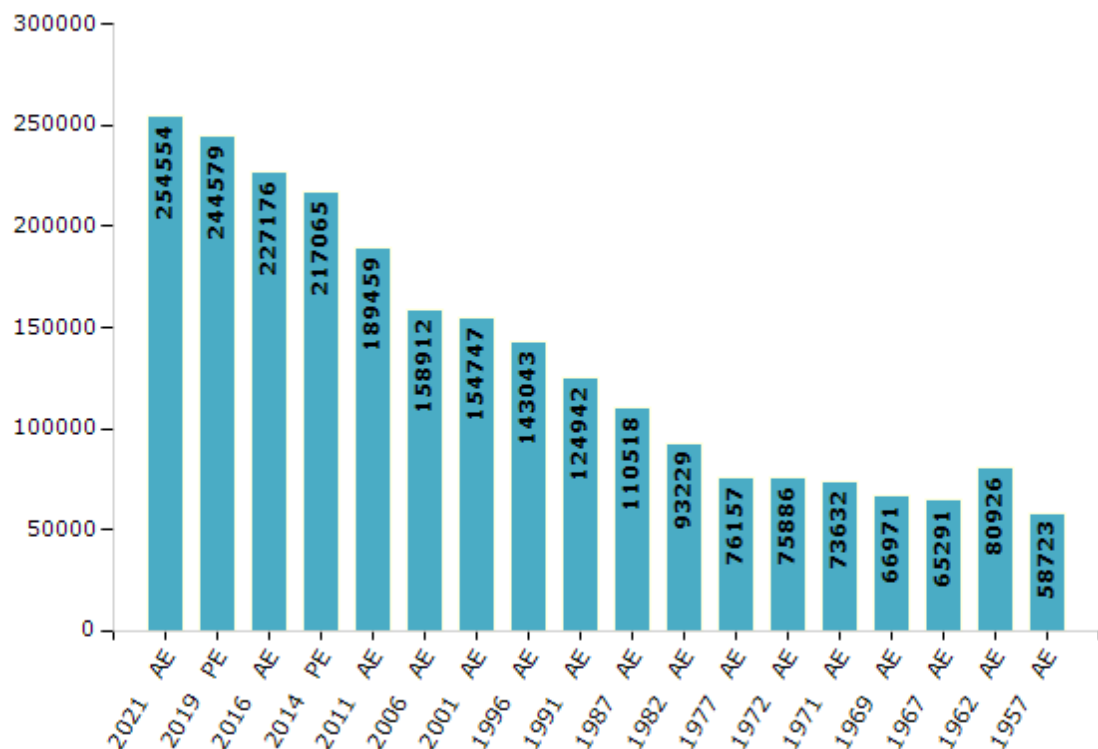


Electoral Features

Electors by Male & Female

Year	Male	Female	Others	Total	Year	Male	Female	Others	Total
2021 AE	130111	124437	6	254554	1991 AE	65248	59694	-	124942
2019 PE	125360	119217	2	244579	1987 AE	57923	52595	-	110518
2016 AE	117394	109782	0	227176	1982 AE	48613	44616	-	93229
2014 PE	112665	104400	0	217065	1977 AE	41855	34302	-	76157
2011 AE	100359	89100	0	189459	1972 AE	43273	32613	-	75886
2009 PE	-	-	-	-	1971 AE	40512	33120	-	73632
2006 AE	84892	74020	-	158912	1969 AE	40183	26788	-	66971
2004 PE	-	-	-	-	1967 AE	-	-	-	65291
2001 AE	81192	73555	-	154747	1962 AE	-	-	-	80926
1999 PE	-	-	-	-	1957 AE	-	-	-	58723
1996 AE	74866	68177	-	143043	1952 AE	-	-	-	-

Number of Electors



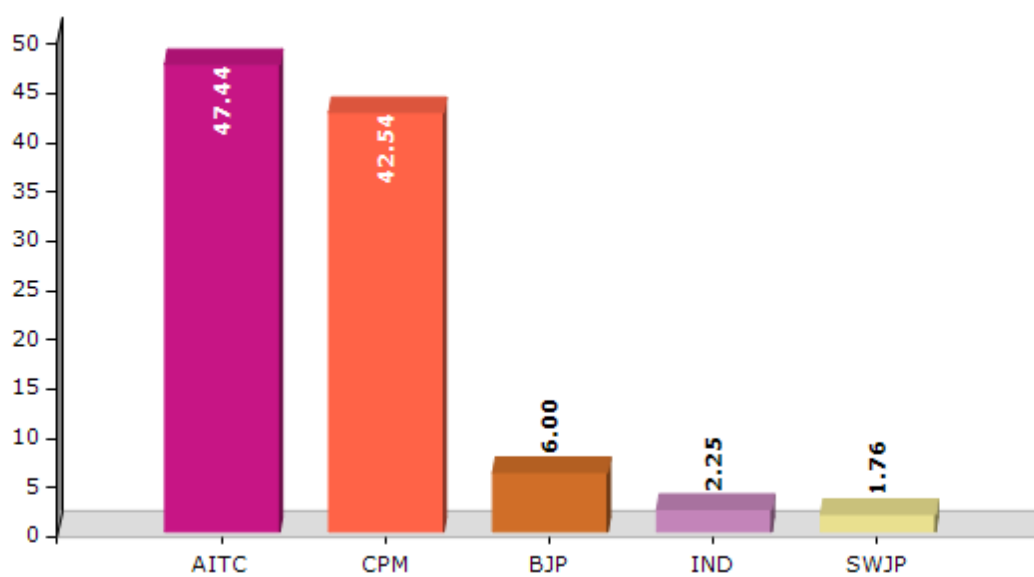
Note : AE : Assembly Election, PE : Assembly Segment of Parliamentary Election

Historical Summary Election Results

Summary Result of Assembly Election - 2011

Candidate Name	Party	Votes	Votes %
Anil Adhikari	AITC	77821	47.44
Rabindra Nath Barman	CPM	69775	42.54
Hemanta Kumar Ray	BJP	9848	6
Paritosh Ch. Roy	IND	3691	2.25
Ashok Kumar Roybir	SWJP	2891	1.76

Votes Percentage of Top Parties - 2011



Polling Station Level Election Results

Number and Name of Polling Stations (PS) (2016)

Number of Polling Stations	Name of Polling Stations	Number of Polling Stations	Name of Polling Stations
1	Jogijhora Barabak Addl. Pry. School	22	Sarugram No.-1 Junior Basic School
2	Ethelbarimore Pry. School	23	Bar Bak Jhora Pry School
3	Jogijhora Barabak IcDs Centre No 298	24	Khagenhat Nathuni Sing High School
4	Jogijhora Barabak Hindi Pry. School	25	Sarugaon No. 2 B.F.P. School (Ma Bhandani Hat)
5	Narsingpur Special Cadre Pry. School	26	Fulmati Ssk
6	Narsingpur Pry. School(New)	27	Madeshiyapara B.F.P School,Room No.1
7	Begam Rabeya Khatun High School	28	Madeshiyapara B.F.P School, (Room No-2)
8	J.L. Sarogi Pry. School	29	Changmaritari S. T. Pry School
9	Dhanirampur Special Cadre Pry. School	30	Shishabari Sarugaon State Plan Pry. School
10	Ethelbari T.G. Pry. School	31	Shishabari Sarugaon Barogaon Pry. School
11	Majdoor Club A.W.C	32	Shantiline Awc
12	Uttar Deomali Pry. School	33	Repo Munda Ssk
13	Hasiruddin Msk	34	Sarugaon Tea Garden Primary School
14	Sarugram No. 3 Bfp School, Room No 1	35	Baraline Ssk Tasati T G
15	Sarugram No. 3 Bfp School, Room No 2	36	Nangdala Line Ssk, Tasati
16	Fajlarhat Anganwadi Centre	37	Tasati Tea Garden Primary School
17	Beltali Awc	38	Bali Line Ssk
18	Dhanirampur No.-2 State Plan Pry. School	39	Dalgaon T. G. Pry. School Room No .1
19	Jamurijhora Pry. School	40	Dalgaon T. G. Pry. School Room No .2
20	Chandnikura Pry School	41	Dalgaon Baro Line Awc Centre
21	Ghatpar C.S. Pry. School	42	Dalgaon Gari Line Ssk

Contd....

Polling Station Level Election Results

Polling Station-wise Votes Secured by Overall Top Five Parties in Falakata Assembly in Assembly Election (AE) under Alipurduars Parliamentary Constituency in West Bengal (2016)

Number of Polling Station	Winner - Anil Adhikari (AITC)	Runner-up - Kshitish Chandra Ray (CPM)	3rd - Narayan Chandra Mondal (BJP)	4th - Bishnupada Roy (IND)	5th - Paritosh Ch. Roy (IND)	NOTA	Other	Total Votes Secured
36	335	182	213	16	8	48	17	819
37	444	180	238	17	9	41	11	940
38	369	119	89	15	7	34	4	637
39	277	95	345	16	17	51	18	819
40	275	237	210	17	7	42	15	803
41	231	93	257	19	16	59	31	706
42	196	223	302	31	20	29	20	821
43	382	315	137	17	9	29	17	906
44	244	271	131	42	4	7	4	703
45	253	199	153	47	8	30	8	698
46	283	144	111	27	1	9	4	579
47	98	212	139	31	5	5	3	493
48	323	246	116	86	10	21	6	808
49	384	286	129	23	4	20	3	849
50	374	308	43	11	5	16	3	760
51	394	267	84	12	4	6	5	772
52	295	356	45	9	6	12	4	727
53	310	191	45	6	4	13	4	573
54	482	327	149	14	10	19	9	1010
55	255	195	61	5	5	12	1	534
56	269	187	103	19	2	7	4	591
57	334	189	46	10	6	16	3	604
58	434	151	88	12	5	9	6	705
59	324	418	54	5	9	6	5	821
60	255	270	65	5	1	3	3	602
61	275	258	36	12	2	9	4	596
62	304	297	98	6	0	6	1	712
63	315	238	37	4	5	7	2	608
64	319	242	40	12	2	8	0	623
65	239	279	145	11	14	17	7	712
66	218	210	120	8	5	6	4	571
67	342	428	42	22	11	16	5	866
68	717	367	41	11	9	24	3	1172
69	271	429	76	20	11	17	2	826
70	560	356	72	14	7	23	5	1037

Contd....

Polling Station Level Election Results

Winner, Runner-up and 3rd Party Position & Winning Margin According to Polling Stations in Falakata Assembly in Assembly Election (AE) under Alipurduars Parliamentary Constituency in West Bengal (2016)

Polling Station Number	Winner Party	Winner Votes (%)	Runner-up Party	Runner-up Votes (%)	Winning Margin Votes (%)	Third Party	Third Party Votes (%)	Other Votes (%)
75	AITC	414 (47.42)	CPM	352 (40.32)	62 (7.1)	BJP	71 (8.13)	36 (4.12)
76	AITC	343 (43.53)	CPM	322 (40.86)	21 (2.67)	BJP	98 (12.44)	25 (3.17)
77	CPM	308 (49.68)	AITC	241 (38.87)	67 (10.81)	BJP	41 (6.61)	30 (4.84)
78	CPM	280 (50.27)	AITC	209 (37.52)	71 (12.75)	BJP	41 (7.36)	27 (4.85)
79	CPM	340 (58.22)	AITC	191 (32.71)	149 (25.51)	BJP	15 (2.57)	38 (6.51)
80	AITC	536 (55.03)	CPM	348 (35.73)	188 (19.3)	BJP	39 (4)	51 (5.24)
81	AITC	533 (52.67)	CPM	389 (38.44)	144 (14.23)	BJP	32 (3.16)	58 (5.73)
82	AITC	352 (50.72)	CPM	214 (30.84)	138 (19.88)	BJP	97 (13.98)	31 (4.47)
83	AITC	171 (33.27)	CPM	152 (29.57)	19 (3.7)	BJP	151 (29.38)	40 (7.78)
84	CPM	291 (40.87)	AITC	266 (37.36)	25 (3.51)	BJP	124 (17.42)	31 (4.35)
85	AITC	184 (38.82)	CPM	182 (38.4)	2 (0.42)	BJP	73 (15.4)	35 (7.38)
86	AITC	340 (45.52)	CPM	312 (41.77)	28 (3.75)	BJP	60 (8.03)	35 (4.69)
87	CPM	328 (46.99)	AITC	210 (30.09)	118 (16.9)	BJP	90 (12.89)	70 (10.03)
88	AITC	304 (41.87)	CPM	220 (30.3)	84 (11.57)	BJP	157 (21.63)	45 (6.2)
89	AITC	454 (41.54)	BJP	312 (28.55)	142 (12.99)	CPM	282 (25.8)	45 (4.12)
90	AITC	376 (44.44)	CPM	312 (36.88)	64 (7.56)	BJP	115 (13.59)	43 (5.08)
91	AITC	329 (41.96)	CPM	307 (39.16)	22 (2.8)	BJP	96 (12.24)	52 (6.63)
92	AITC	237 (38.47)	CPM	218 (35.39)	19 (3.08)	BJP	121 (19.64)	40 (6.49)
93	CPM	385 (45.51)	AITC	311 (36.76)	74 (8.75)	BJP	132 (15.6)	18 (2.13)
94	BJP	283 (37.88)	AITC	238 (31.86)	45 (6.02)	CPM	191 (25.57)	35 (4.69)
95	CPM	257 (38.47)	AITC	199 (29.79)	58 (8.68)	BJP	176 (26.35)	36 (5.39)
96	AITC	290 (33.56)	CPM	247 (28.59)	43 (4.97)	BJP	245 (28.36)	82 (9.49)
97	AITC	416 (50.49)	CPM	273 (33.13)	143 (17.36)	BJP	107 (12.99)	28 (3.4)
98	AITC	287 (44.84)	CPM	284 (44.38)	3 (0.46)	BJP	36 (5.63)	33 (5.16)
99	AITC	424 (48.13)	CPM	260 (29.51)	164 (18.62)	BJP	136 (15.44)	61 (6.92)
100	AITC	339 (47.41)	BJP	189 (26.43)	150 (20.98)	CPM	155 (21.68)	32 (4.48)
101	AITC	345 (45.28)	BJP	222 (29.13)	123 (16.15)	CPM	147 (19.29)	48 (6.3)
102	BJP	264 (47.74)	AITC	159 (28.75)	105 (18.99)	CPM	96 (17.36)	34 (6.15)
103	AITC	348 (51.79)	BJP	158 (23.51)	190 (28.28)	CPM	116 (17.26)	50 (7.44)
104	AITC	305 (43.26)	CPM	251 (35.6)	54 (7.66)	BJP	102 (14.47)	47 (6.67)
105	AITC	197 (41.3)	BJP	132 (27.67)	65 (13.63)	CPM	115 (24.11)	33 (6.92)
106	AITC	523 (44.93)	CPM	464 (39.86)	59 (5.07)	BJP	132 (11.34)	45 (3.87)
107	AITC	303 (46.62)	CPM	167 (25.69)	136 (20.93)	BJP	148 (22.77)	32 (4.92)
108	AITC	334 (46.01)	CPM	271 (37.33)	63 (8.68)	BJP	98 (13.5)	23 (3.17)
109	CPM	388 (48.99)	AITC	260 (32.83)	128 (16.16)	BJP	82 (10.35)	62 (7.83)
110	CPM	462 (53.41)	AITC	313 (36.18)	149 (17.23)	BJP	43 (4.97)	47 (5.43)
111	AITC	478 (46.32)	CPM	372 (36.05)	106 (10.27)	BJP	143 (13.86)	39 (3.78)

Contd....

Socio-Economic Amenities - Rural

Access to Education Facilities

Particulars	Number of Villages (% of Population)				
	Available	Not Available	If Not Available (Distance of Nearest Facility)		
			A	B	C
Govt. Primary School	66 (100)	0 (0)	0 (0)	0 (0)	0 (0)
Private Primary School	2 (3)	64 (97)	0 (0)	0 (0)	0 (0)
Govt. Middle School	35 (58)	31 (42)	17 (25)	3 (4)	1 (1)
Private Middle School	1 (2)	65 (98)	1 (0)	2 (4)	1 (1)
Govt. Secondary School	17 (31)	49 (69)	34 (50)	14 (18)	0 (0)
Private Secondary School	0 (0)	66 (100)	0 (0)	0 (0)	1 (1)
Govt. Senior Secondary School	13 (24)	53 (76)	25 (41)	25 (32)	2 (1)
Private Senior Secondary School	0 (0)	66 (100)	0 (0)	0 (0)	0 (0)
Govt. Arts and Science Degree College	0 (0)	66 (100)	2 (3)	19 (32)	44 (62)
Private Arts and Science Degree College	0 (0)	66 (100)	0 (0)	0 (0)	0 (0)
Govt. Engineering College	0 (0)	66 (100)	0 (0)	1 (1)	52 (81)
Private Engineering College	0 (0)	66 (100)	0 (0)	0 (0)	0 (0)
Govt. Medicine College	0 (0)	66 (100)	0 (0)	0 (0)	59 (89)
Private Medicine College	0 (0)	66 (100)	0 (0)	0 (0)	0 (0)
Govt. Management Institute	0 (0)	66 (100)	0 (0)	0 (0)	39 (59)
Private Management Institute	0 (0)	66 (100)	0 (0)	0 (0)	11 (17)
Govt. Polytechnic	1 (2)	65 (98)	3 (4)	12 (23)	44 (63)
Private Polytechnic	0 (0)	66 (100)	0 (0)	0 (0)	0 (0)
Govt. Vocational Training School/ITI	1 (1)	65 (99)	6 (9)	5 (10)	48 (71)
Private Vocational Training School/ITI	0 (0)	66 (100)	0 (0)	0 (0)	0 (0)
Govt. Non Formal Training Centre	52 (81)	14 (19)	5 (7)	1 (1)	0 (0)
Private Non Formal Training Centre	0 (0)	66 (100)	0 (0)	0 (0)	0 (0)
Govt. School For Disabled	1 (2)	65 (98)	1 (3)	1 (1)	26 (37)
Private School For Disabled	0 (0)	66 (100)	5 (8)	4 (5)	1 (1)
Government Others	2 (4)	64 (96)	0 (0)	0 (0)	0 (0)
Private Others	0 (0)	66 (100)	0 (0)	0 (0)	0 (0)

Note : Distance A : Less than 5 km; B : Between 5-10 km; C : 10+ km.; Source : Data Analysis is based on 2011 Census.

DISCLAIMER

The Terms of Use and Disclaimer of Datanet India Private Limited (hereinafter referred to as "Datanet") for use of this analysis report of **Falakata Assembly Constituency (Falakata Vidhan Sabha)** :-

1. **Assembly Factbook™** is a Registered Trade Mark owned by Datanet.
2. All the maps are sketched and graphical representation only and have not been drawn to the scale and also not to represent the actual geographical area or boundary of the unit.
3. The data for the aforesaid analysis is based on authentic sources and has been culled from the various publications of Census, CSO and NSSO for district and block level data, various central and state government departments, Central & State Elections Commissions and the concerned Returning Officers' releases, Electoral Rolls, Election results and allied publications, internal assessment, surveys, estimates and analysis. Therefore, certain adjustment of data at micro level may have been done to arrive closer to the macro data.
4. Data have been provided on an "As Is" and "As AVAILABLE" basis
5. The colours shown in the maps or diagram and charts of a particular party, alliance or AC are indicative and do not represent them.
6. This publication which includes maps, sheets, graphs and data would be the property under copyright of Datanet only. The user may use these for its internal study, analysis and research purposes. It's public display, re-selling or any commercial uses by the user are not allowed.
7. Datanet has taken due care and caution in compilation and processing of data and allied information, but does not guarantee the accuracy, adequacy or completeness of any information/analysis and will be not responsible for any errors or omissions or for the results obtained from the use of such information/analysis.
8. All the contents for the publication have been culled from various authentic sources and Datanet reasonably believes such sources to be reliable, but does not make any representations, express or implied as to the accuracy or fitness of use of such information. The information or contents of the information/analysis do not constitute advice and should not be relied upon in making (or refraining from making) any decision. Any reliance placed upon the information provided by Datanet is the sole responsibility and strictly at the user's risk.
9. In no event will Datanet be liable for any damages (including, without limitation, damages for loss of business projects, or loss of profits) arising in contract, tort or otherwise from the use of or inability to use any of its contents, or from any action taken (or refrained from being taken) as a result of using the analysis or any of its contents. Datanet its directors, owners, editors, officials, employees, distributor and agents or any associate will not be liable for any errors in the information contained or any consequences arising from the use of the contents of the provided information/analysis.
10. If any provision of these terms and conditions is held invalid or illegal or unenforceable for any reason by any court of competent jurisdiction, such provision shall be severed and the remainder of provisions of the terms and conditions shall continue in full force and effect as if the Term of Use had been executed with the invalid, illegal or unenforceable provision eliminated.
11. If there are any discrepancies in the information provided, please bring it to attention of Datanet for suitable rectification measures.

Buy Online This Complete Book At
Indiastat Publication Book Store

www.indiastatpublications.com

or go directly at

[http://www.indiastatpublications.com/
Assembly_factbook/West_Bengal/Alipurduars/ Falakata](http://www.indiastatpublications.com/Assembly_factbook/West_Bengal/Alipurduars/Falakata)

 **indiastat**elections

ISBN : 978-93-5293-644-1



9 789352 936441