



West Bengal

Assembly Factbook™

Kumargram Assembly Constituency



Key Electoral Data of Kumargram
Assembly Constituency (Vidhan Sabha)

West Bengal

Assembly Factbook™

Kumargram Assembly Constituency



Kumargram Vidhan Sabha

Editor & Director

Dr. R.K. Thukral

Research Editor

Dr. Shafeeq Rahman

Compiled, Researched and Published by Datanet India Pvt. Ltd.

D-100, 1st Floor,

Okhla Industrial Area, Phase-I,
New Delhi- 110020.

Ph.: 91-11- 43580781-84

Email : support@indiastatpublications.com

Website : www.indiastatelections.com

Online Book Store :

www.indiastatpublications.com

Report No. : AFB/WB-010-0125

ISBN : 978-93-5293-720-2

First Edition : January, 2018

Eighth Updated Edition : January, 2025

Price : Rs. 11500/-

US\$ 310

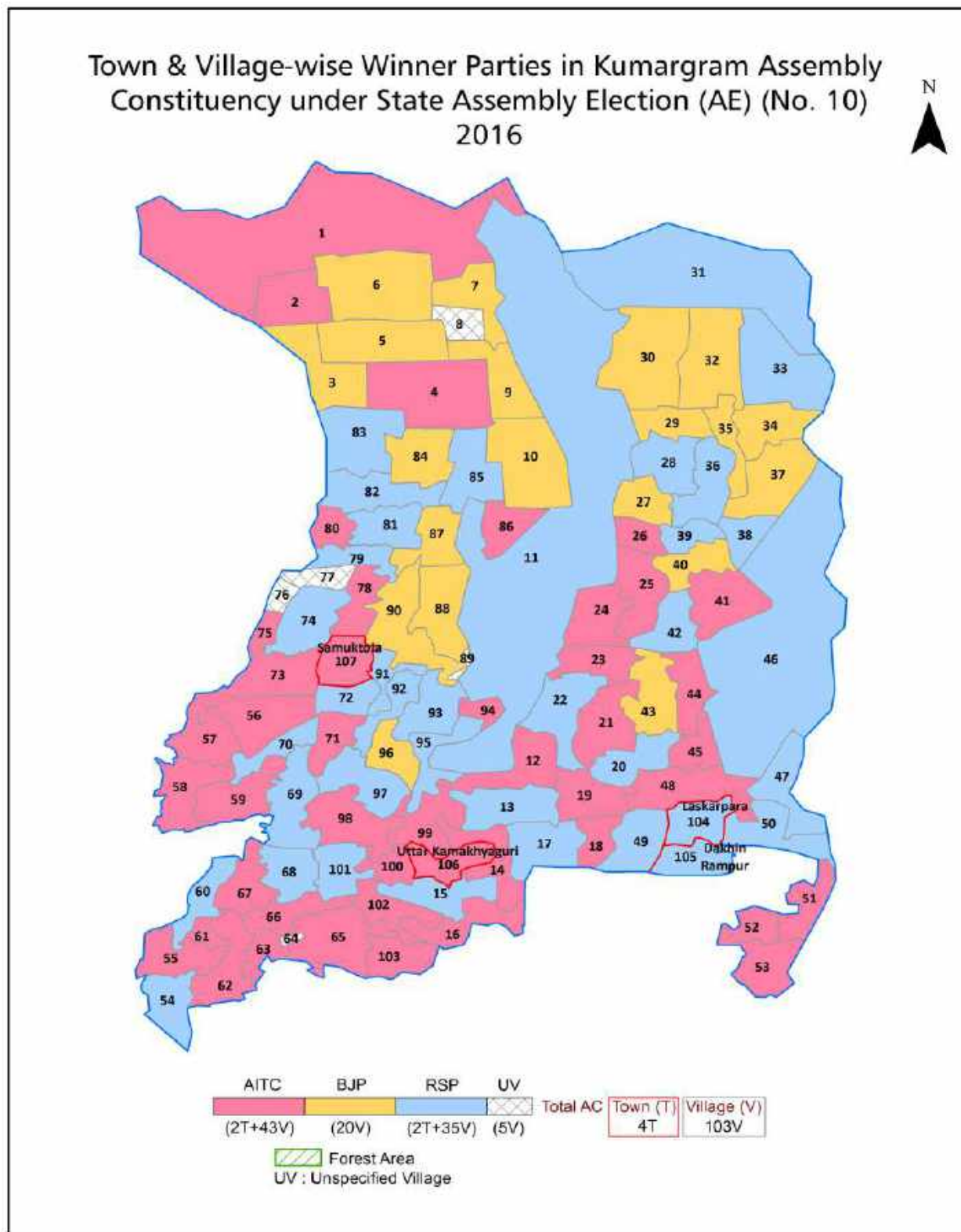
© Datanet India Pvt. Ltd.

All rights reserved. No part of this book may be reproduced, stored in a retrieval system or transmitted in any form or by any means, mechanical photocopying, photographing, scanning, recording or otherwise without the prior written permission of the publisher. Please refer to Disclaimer at page no. 182 for the use of this publication.

Printed in India

No.	Particulars	Page No.
	Introduction	
1	Assembly Constituency - (Vidhan Sabha) at a Glance Features of Assembly as per Delimitation Commission of India (2008)	1-2
	Location and Political Maps	
2	Location Map Boundaries of Assembly Constituency - (Vidhan Sabha) in District Boundaries of Assembly Constituency under Parliamentary Constituency - (Lok Sabha) Town & Village-wise Winner Parties- 2024, 2021, 2019, 2016, 2014, 2011 and 2009	3-10
	Administrative Setup (2011)	
3	District Sub-district Towns Villages Inhabited Villages Uninhabited Villages Village Panchayat Intermediate Panchayat	11-16
	Demographics (2011)	
4	Population Households Rural/Urban Population Towns and Villages by Population Size Sex Ratio (Total & 0-6 Years) Religious Population Social Population Literacy Rate	17-18
	Electoral Features	
5	Important Dates of Last Elections Held Electors by Gender Service Electors Voters Voters Turnout Polling Stations & Average Number of Electors per Polling Station Electors by Age Group Present Elected Representatives	19-24
	Historical Summary Election Results	
6	Vote Share of Major Parties Winning Margin (Number & Percentage) Polarity of Parties Summary Result of Assembly Segment of Parliamentary Elections 2024, 2019, 2014, 2009, 2004 and 1999 Summary Result of Assembly Elections 2021, 2016, 2011, 2006, 2001, 1996, 1991, 1987, 1982, 1977, 1972, 1971, 1969 and 1967	25-47
	Polling Station Level Election Results	
7	Name and Number of Polling Station 2024, 2021, 2019, 2016, 2014, 2011 and 2009 Polling Station-wise Electors, Voters & Voters Turnout 2024, 2021, 2019, 2016, 2014, 2011 and 2009 Polling Station wise Elections Results 2024, 2021, 2019, 2016, 2014, 2011 and 2009	48-163
	Share of Assembly Constituency	
8	Share of Assembly Constituency - (Vidhan Sabha) in State, District and Parliamentary Constituency - (Lok Sabha)	164
	Socio-Economic Amenities (2011)	
9	Access to Administrative Units Agricultural, Manufacturing and Industrial Commodities Demographic Indicators Education Health & Manpower Drinking Water Supply Sanitation Entertainment and Recreations Infrastructure Power Food Allocation Distribution and Marketing of Agriculture Commodities Infrastructure Transport and Road Infrastructure Communication Banking and Financial Services Land Use Irrigation Source	166-179
10	Abbreviation & Sources	180-181
11	Disclaimer	182

Location & Political Map



Administrative Setup

List of Village Panchayat & Intermediate Panchayat (Block) Name - 2011

Village Name	Village Panchayat Name	Intermediate Panchayat Name
Amarpur	Kumargram	Kumargram
Bakla	Mahakalguri	Alipurduar - II
Baniadabri	Shamuktala	Alipurduar - II
Baniagaon	Shamuktala	Alipurduar - II
Bara Chakibas	Mahakalguri	Alipurduar - II
Bara Daldal	Chengamari	Kumargram
Barabisa	Valka Barabisa-I	Kumargram
Baruipara	Valka Barabisa-II	Kumargram
Bhalka	Valka Barabisa-II	Kumargram
Bhalka Forest	Chengamari	Kumargram
Bhatibari	Bhatibari	Alipurduar - II
Boragari	Bhatibari	Alipurduar - II
Brajerkuthi	Parokata	Alipurduar - II
Chengmari	Chengamari	Kumargram
Chepani	Mahakalguri	Alipurduar - II
Chhipra	Mahakalguri	Alipurduar - II
Chhota Chakirbas	Mahakalguri	Alipurduar - II
Chikliguri	Parokata	Alipurduar - II
Chilurghat	Bhatibari	Alipurduar - II
Chunia Jhora Tea Garden	Turturikhanda	Kumargram
Chuota Daldali	Khoardanga-II	Kumargram
Dakhin Kamakhyaguri	Kamakhyaguri-II	Kumargram
Dakhin Narathali	Kamakhyaguri-I	Kumargram
Dakshin Chengmari	Chengamari	Kumargram
Dakshin Haldibari	Kumargram	Kumargram
Dakshin Mahakalguri	Mahakalguri	Alipurduar - II
Dakshin Parokata	Parokata	Alipurduar - II
Damsibad	Turturi	Alipurduar - II
Dangi	Turturi	Alipurduar - II

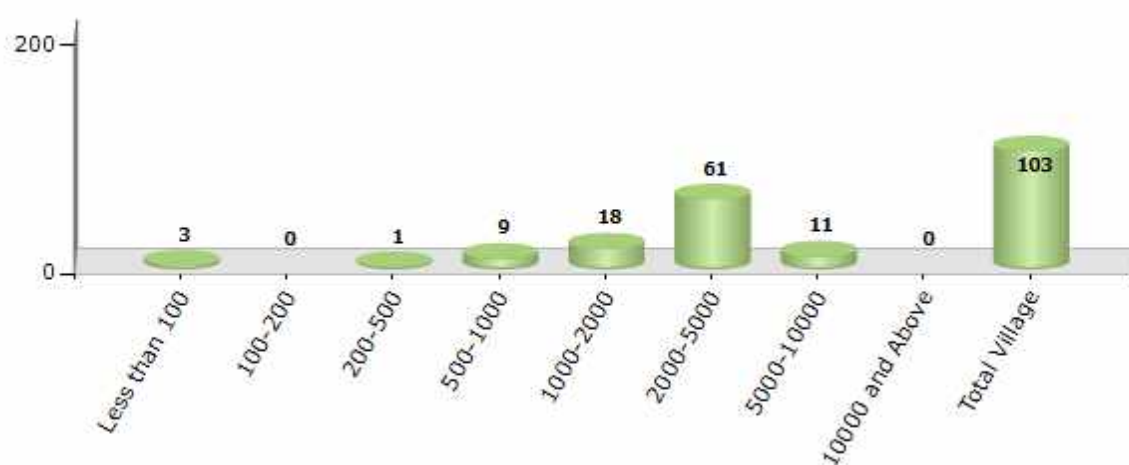
Contd....

Demographics

Number of Villages by Population Size - 2011

Less than 100	100-200	200-500	500-1000	1000-2000	2000-5000	5000-10000	10000 and Above	Total Village
3	0	1	9	18	61	11	0	103

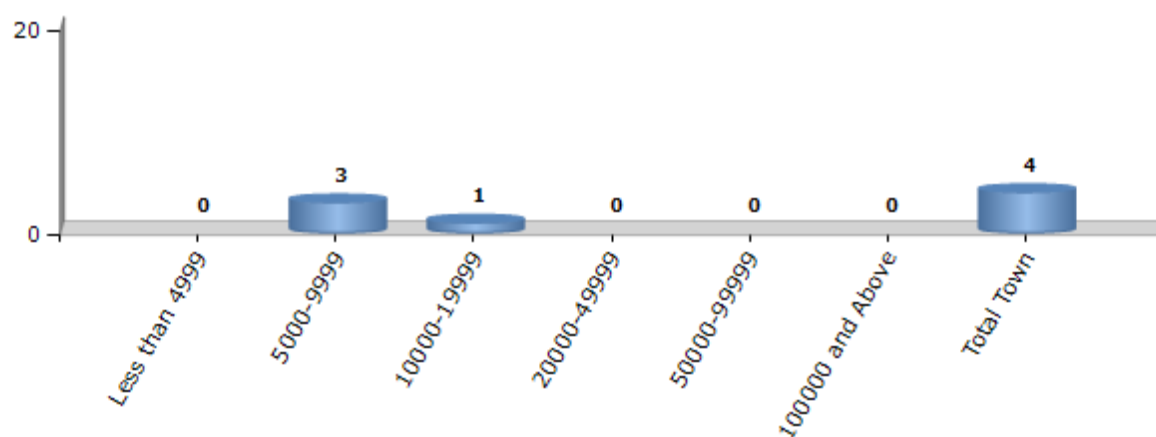
Number of Villages by Population Size - 2011



Number of Towns by Population Size - 2011

Less than 4999	5000-9999	10000-19999	20000-49999	50000-99999	100000 and Above	Total Town
0	3	1	0	0	0	4

Number of Towns by Population Size - 2011



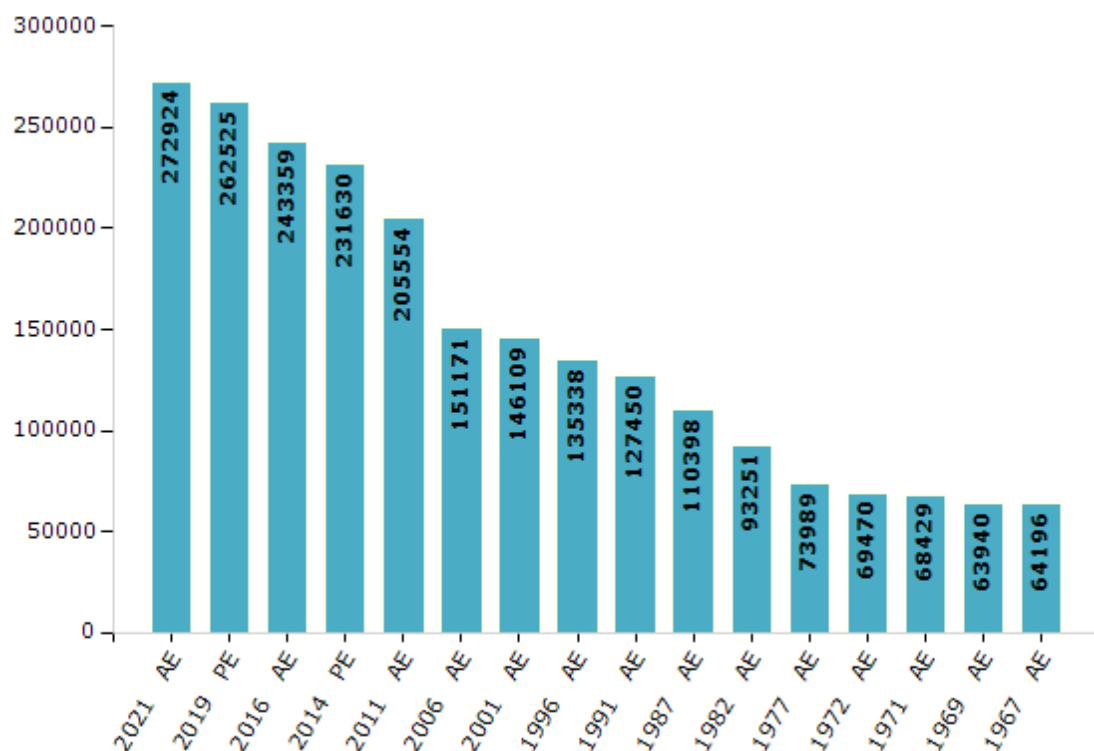
Electoral Features

Electors by Male & Female

Year	Male	Female	Others	Total
2021 AE	140060	132863	1	272924
2019 PE	135089	127434	2	262525
2016 AE	126096	117262	1	243359
2014 PE	120449	111181	0	231630
2011 AE	107796	97758	0	205554
2009 PE	-	-	-	-
2006 AE	79125	72046	-	151171
2004 PE	-	-	-	-
2001 AE	76188	69921	-	146109
1999 PE	-	-	-	-
1996 AE	70329	65009	-	135338

Year	Male	Female	Others	Total
1991 AE	66833	60617	-	127450
1987 AE	57733	52665	-	110398
1982 AE	48690	44561	-	93251
1977 AE	40645	33344	-	73989
1972 AE	36948	32522	-	69470
1971 AE	37640	30789	-	68429
1969 AE	35167	28773	-	63940
1967 AE	-	-	-	64196
1962 AE	-	-	-	-
1957 AE	-	-	-	-
1952 AE	-	-	-	-

Number of Electors



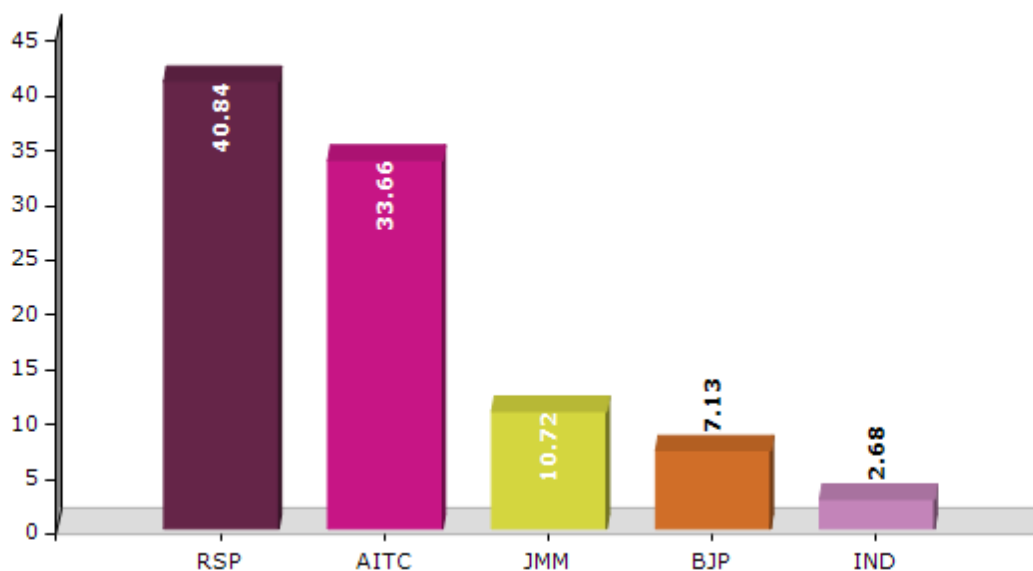
Note : AE : Assembly Election, PE : Assembly Segment of Parliamentary Election

Historical Summary Election Results

Summary Result of Assembly Election - 2011

Candidate Name	Party	Votes	Votes %
Dasrath Tirkey	RSP	71545	40.84
Joachim Baxla	AITC	58964	33.66
Vinay Kumar Minj	JMM	18784	10.72
Hopna Soren	BJP	12488	7.13
Hira Charan Narjinari	IND	4687	2.68
Sanjib Kumar Narjinari	IND	2960	1.69
Eliash Narjinary	BSP	2782	1.59
Khulu Saren	IND	1751	1
Sushila Lakra	RADP	1220	0.7

Votes Percentage of Top Parties - 2011



Polling Station Level Election Results

Number and Name of Polling Stations (PS) (2016)

Number of Polling Stations	Name of Polling Stations	Number of Polling Stations	Name of Polling Stations
1	Bhutia Basti Beat Office	22	Rydak Cha Bagan Pry. School, Room-1
2	Chuniajhora Chabagan Pry. School	23	Jiban Xalxo Ssk
3	Chuniajhora Hindi Jr. High School	24	Rydak Cha Bagan Pry. School, Room-2
4	Phaskhowa Cha Bagan Sc Pry. School	25	Rydak Cha Bagan Bengali Pry. School
5	Jainti Cha Bagan Staff Club	26	Merry Margaret Ssk
6	Jainti Cha Bagan Pry. School	27	Rydak Cha Bagan Labour Club
7	Subba Line Ssk	28	New Garden Division S.S.K.
8	Limbudhura S.C. Pry. School	29	Rydak F.V. Pry. School
9	Harikala Pry. School	30	Chhipra F.V. Pry. School
10	Kaijali Basti S.C. Pry. School	31	Newlands T.G. Pry. School, Room-1
11	Turturi Khanda M.S.K.	32	Newlands T.G. Labour Club
12	Turturikhanda Irrigation Bungalow	33	Newlands F.V. Pry. School
13	Turturi Khanda T.G. Pry. School	34	Newlands T.G. Pry. School Room-2
14	Turturi Khanda Cha Bagan Division Pry. School	35	Newlands Multipurpose Building
15	Rahimabad T.G. Pry. School	36	Newlands Staff Club
16	Workers High School	37	Banda Line Icads No. 18
17	Rahimabad Islamiya Madrasha	38	Kumargram F.V. Pry. School
18	Rydak F.V. New Pry. School	39	Kumargram T.G. Pry. School, Room-1
19	Chiro Line Awc	40	Kumargram T.G. Pry. School, Room-2
20	Kartik T.G. Pry. School	41	Kumargram Cha Bagan I.C.D.S., Centre No. 118
21	Bidyasagar Ssk	42	Sankosh T.G. Pry. School, Room-1

Contd....

Polling Station Level Election Results

Polling Station-wise Votes Secured by Overall Top Five Parties in Kumargram Assembly in Assembly Election (AE) under Alipurduars Parliamentary Constituency in West Bengal (2016)

Number of Polling Station	Winner - James Kujur (AITC)	Runner-up - Manoj Kumar Oraon (RSP)	3rd - Leos Kujur (BJP)	4th - Vinay Kr. Minj (JMM)	5th - Eliash Narjinary (BSP)	NOTA	Other	Total Votes Secured
36	209	109	328	21	32	28	7	734
37	196	250	327	28	17	54	14	886
38	64	27	121	5	4	6	1	228
39	180	138	421	18	15	36	13	821
40	230	142	384	14	30	37	14	851
41	214	238	354	18	18	44	17	903
42	192	332	60	11	11	31	11	648
43	206	192	22	2	7	12	9	450
44	188	350	153	20	30	75	23	839
45	251	409	111	32	25	56	18	902
46	97	201	45	11	15	25	7	401
47	268	79	32	3	7	12	7	408
48	118	157	100	1	3	11	3	393
49	306	130	253	7	10	25	7	738
50	236	190	159	0	6	17	5	613
51	226	236	396	11	12	42	17	940
52	252	277	318	16	25	41	17	946
53	210	223	258	13	12	26	13	755
54	127	493	357	9	4	42	8	1040
55	144	198	69	2	5	12	2	432
56	191	157	216	7	2	32	10	615
57	156	73	341	7	10	19	8	614
58	300	212	150	8	12	25	15	722
59	66	97	306	10	7	18	6	510
60	174	256	111	6	4	18	2	571
61	117	303	98	6	6	19	6	555
62	134	22	123	1	2	1	2	285
63	260	368	238	12	8	29	12	927
64	249	233	247	11	10	42	12	804
65	267	233	312	8	12	21	8	861
66	182	319	356	8	9	17	8	899
67	117	442	138	10	7	29	5	748
68	158	256	156	11	4	26	4	615
69	158	190	156	13	6	24	4	551
70	194	142	184	11	6	13	2	552

Contd....

Polling Station Level Election Results

Winner, Runner-up and 3rd Party Position & Winning Margin According to Polling Stations in Kumargram Assembly in Assembly Election (AE) under Alipurduars Parliamentary Constituency in West Bengal (2016)

Polling Station Number	Winner Party	Winner Votes (%)	Runner-up Party	Runner-up Votes (%)	Winning Margin Votes (%)	Third Party	Third Party Votes (%)	Other Votes (%)
75	AITC	351 (57.64)	RSP	123 (20.2)	228 (37.44)	BJP	103 (16.91)	32 (5.25)
76	RSP	211 (42.03)	AITC	199 (39.64)	12 (2.39)	BJP	65 (12.95)	27 (5.38)
77	AITC	68 (46.58)	RSP	60 (41.1)	8 (5.48)	BJP	11 (7.53)	7 (4.79)
78	RSP	222 (47.44)	AITC	185 (39.53)	37 (7.91)	BJP	30 (6.41)	31 (6.62)
79	BJP	237 (35.48)	AITC	199 (29.79)	38 (5.69)	RSP	176 (26.35)	56 (8.38)
80	BJP	285 (42.73)	AITC	228 (34.18)	57 (8.55)	RSP	88 (13.19)	66 (9.9)
81	AITC	366 (46.68)	RSP	286 (36.48)	80 (10.2)	BJP	100 (12.76)	32 (4.08)
82	AITC	334 (45.44)	RSP	201 (27.35)	133 (18.09)	BJP	157 (21.36)	43 (5.85)
83	AITC	226 (41.85)	RSP	211 (39.07)	15 (2.78)	BJP	74 (13.7)	29 (5.37)
84	RSP	182 (42.92)	BJP	152 (35.85)	30 (7.07)	AITC	80 (18.87)	10 (2.36)
85	AITC	367 (50.41)	RSP	230 (31.59)	137 (18.82)	BJP	91 (12.5)	40 (5.49)
86	AITC	310 (59.5)	RSP	161 (30.9)	149 (28.6)	BJP	34 (6.53)	16 (3.07)
87	RSP	284 (49.65)	AITC	225 (39.34)	59 (10.31)	BJP	46 (8.04)	17 (2.97)
88	AITC	328 (50.38)	RSP	192 (29.49)	136 (20.89)	BJP	88 (13.52)	43 (6.61)
89	RSP	329 (42.62)	BJP	242 (31.35)	87 (11.27)	AITC	154 (19.95)	47 (6.09)
90	AITC	360 (43.27)	BJP	254 (30.53)	106 (12.74)	RSP	188 (22.6)	30 (3.61)
91	BJP	307 (43.86)	AITC	188 (26.86)	119 (17)	RSP	184 (26.29)	21 (3)
92	BJP	280 (36.55)	RSP	238 (31.07)	42 (5.48)	AITC	223 (29.11)	25 (3.26)
93	AITC	406 (40.32)	RSP	368 (36.54)	38 (3.78)	BJP	175 (17.38)	58 (5.76)
94	BJP	293 (43.73)	RSP	226 (33.73)	67 (10)	AITC	128 (19.1)	23 (3.43)
95	RSP	269 (43.18)	BJP	211 (33.87)	58 (9.31)	AITC	114 (18.3)	29 (4.65)
96	RSP	290 (48.17)	AITC	176 (29.24)	114 (18.93)	BJP	124 (20.6)	12 (1.99)
97	RSP	210 (39.92)	BJP	188 (35.74)	22 (4.18)	AITC	101 (19.2)	27 (5.13)
98	RSP	319 (38.62)	AITC	258 (31.23)	61 (7.39)	BJP	218 (26.39)	31 (3.75)
99	RSP	587 (50)	AITC	421 (35.86)	166 (14.14)	BJP	123 (10.48)	43 (3.66)
100	BJP	349 (32.31)	AITC	343 (31.76)	6 (0.55)	RSP	330 (30.56)	58 (5.37)
101	RSP	307 (45.15)	AITC	232 (34.12)	75 (11.03)	BJP	120 (17.65)	21 (3.09)
102	AITC	499 (59.83)	RSP	193 (23.14)	306 (36.69)	BJP	105 (12.59)	37 (4.44)
103	RSP	303 (46.12)	AITC	268 (40.79)	35 (5.33)	BJP	63 (9.59)	23 (3.5)
104	RSP	326 (53.71)	AITC	211 (34.76)	115 (18.95)	BJP	59 (9.72)	11 (1.81)
105	RSP	324 (52.94)	AITC	216 (35.29)	108 (17.65)	BJP	51 (8.33)	21 (3.43)
106	RSP	327 (44.61)	AITC	277 (37.79)	50 (6.82)	BJP	105 (14.32)	24 (3.27)
107	RSP	313 (53.78)	AITC	186 (31.96)	127 (21.82)	BJP	63 (10.82)	20 (3.44)
108	RSP	268 (43.93)	AITC	242 (39.67)	26 (4.26)	BJP	72 (11.8)	28 (4.59)
109	RSP	345 (43.62)	AITC	281 (35.52)	64 (8.1)	BJP	123 (15.55)	42 (5.31)
110	AITC	389 (43.71)	RSP	334 (37.53)	55 (6.18)	BJP	134 (15.06)	33 (3.71)
111	RSP	387 (50.19)	AITC	259 (33.59)	128 (16.6)	BJP	108 (14.01)	17 (2.2)

Contd....

Socio-Economic Amenities - Rural

Access to Education Facilities

Particulars	Number of Villages (% of Population)				
	Available	Not Available	If Not Available (Distance of Nearest Facility)		
			A	B	C
Govt. Primary School	103 (100)	0 (0)	0 (0)	0 (0)	0 (0)
Private Primary School	7 (9)	96 (91)	0 (0)	0 (0)	0 (0)
Govt. Middle School	62 (72)	41 (28)	7 (3)	5 (4)	1 (1)
Private Middle School	4 (5)	99 (95)	0 (0)	0 (0)	0 (0)
Govt. Secondary School	29 (34)	74 (66)	23 (21)	12 (10)	3 (2)
Private Secondary School	0 (0)	103 (100)	0 (0)	0 (0)	0 (0)
Govt. Senior Secondary School	17 (21)	86 (79)	17 (16)	13 (10)	6 (4)
Private Senior Secondary School	0 (0)	103 (100)	0 (0)	0 (0)	0 (0)
Govt. Arts and Science Degree College	0 (0)	103 (100)	2 (4)	9 (9)	41 (40)
Private Arts and Science Degree College	0 (0)	103 (100)	0 (0)	0 (0)	1 (0)
Govt. Engineering College	0 (0)	103 (100)	0 (0)	0 (0)	51 (53)
Private Engineering College	0 (0)	103 (100)	0 (0)	0 (0)	0 (0)
Govt. Medicine College	0 (0)	103 (100)	0 (0)	0 (0)	54 (54)
Private Medicine College	0 (0)	103 (100)	0 (0)	0 (0)	0 (0)
Govt. Management Institute	0 (0)	103 (100)	0 (0)	0 (0)	14 (14)
Private Management Institute	0 (0)	103 (100)	0 (0)	0 (0)	17 (20)
Govt. Polytechnic	0 (0)	103 (100)	0 (0)	0 (0)	48 (48)
Private Polytechnic	0 (0)	103 (100)	0 (0)	0 (0)	0 (0)
Govt. Vocational Training School/ITI	0 (0)	103 (100)	2 (2)	5 (7)	31 (29)
Private Vocational Training School/ITI	0 (0)	103 (100)	2 (2)	0 (0)	1 (1)
Govt. Non Formal Training Centre	0 (0)	103 (100)	0 (0)	0 (0)	10 (13)
Private Non Formal Training Centre	0 (0)	103 (100)	0 (0)	0 (0)	8 (7)
Govt. School For Disabled	0 (0)	103 (100)	1 (1)	5 (6)	18 (16)
Private School For Disabled	0 (0)	103 (100)	0 (0)	0 (0)	2 (3)
Government Others	5 (5)	98 (95)	0 (0)	0 (0)	0 (0)
Private Others	0 (0)	103 (100)	0 (0)	0 (0)	0 (0)

Note : Distance A : Less than 5 km; B : Between 5-10 km; C : 10+ km.; Source : Data Analysis is based on 2011 Census.

DISCLAIMER

The Terms of Use and Disclaimer of Datanet India Private Limited (hereinafter referred to as "Datanet") for use of this analysis report of **Kumargram Assembly Constituency (Kumargram Vidhan Sabha)** :-

1. **Assembly Factbook™** is a Registered Trade Mark owned by Datanet.
2. All the maps are sketched and graphical representation only and have not been drawn to the scale and also not to represent the actual geographical area or boundary of the unit.
3. The data for the aforesaid analysis is based on authentic sources and has been culled from the various publications of Census, CSO and NSSO for district and block level data, various central and state government departments, Central & State Elections Commissions and the concerned Returning Officers' releases, Electoral Rolls, Election results and allied publications, internal assessment, surveys, estimates and analysis. Therefore, certain adjustment of data at micro level may have been done to arrive closer to the macro data.
4. Data have been provided on an "As Is" and "As AVAILABLE" basis
5. The colours shown in the maps or diagram and charts of a particular party, alliance or AC are indicative and do not represent them.
6. This publication which includes maps, sheets, graphs and data would be the property under copyright of Datanet only. The user may use these for its internal study, analysis and research purposes. It's public display, re-selling or any commercial uses by the user are not allowed.
7. Datanet has taken due care and caution in compilation and processing of data and allied information, but does not guarantee the accuracy, adequacy or completeness of any information/analysis and will be not responsible for any errors or omissions or for the results obtained from the use of such information/analysis.
8. All the contents for the publication have been culled from various authentic sources and Datanet reasonably believes such sources to be reliable, but does not make any representations, express or implied as to the accuracy or fitness of use of such information. The information or contents of the information/analysis do not constitute advice and should not be relied upon in making (or refraining from making) any decision. Any reliance placed upon the information provided by Datanet is the sole responsibility and strictly at the user's risk.
9. In no event will Datanet be liable for any damages (including, without limitation, damages for loss of business projects, or loss of profits) arising in contract, tort or otherwise from the use of or inability to use any of its contents, or from any action taken (or refrained from being taken) as a result of using the analysis or any of its contents. Datanet its directors, owners, editors, officials, employees, distributor and agents or any associate will not be liable for any errors in the information contained or any consequences arising from the use of the contents of the provided information/analysis.
10. If any provision of these terms and conditions is held invalid or illegal or unenforceable for any reason by any court of competent jurisdiction, such provision shall be severed and the remainder of provisions of the terms and conditions shall continue in full force and effect as if the Term of Use had been executed with the invalid, illegal or unenforceable provision eliminated.
11. If there are any discrepancies in the information provided, please bring it to attention of Datanet for suitable rectification measures.

Buy Online This Complete Book At
Datanet India eBooks Store

www.indiastatpublications.com

or go directly at

[http://www.indiastatpublications.com/
Assembly_factbook/West_Bengal/Alipurduars/ Kumargram](http://www.indiastatpublications.com/Assembly_factbook/West_Bengal/Alipurduars/Kumargram)

 **indiaSTAT**elections

ISBN : 978-93-6293-720-2

