



West Bengal

Assembly Factbook™

Madarihat Assembly Constituency



Key Electoral Data of Madarihat
Assembly Constituency (Vidhan Sabha)

West Bengal
Assembly FactbookTM
Madarihat Assembly Constituency



Madarihat Vidhan Sabha

Editor & Director

Dr. R.K. Thukral

Research Editor

Dr. Shafeeq Rahman

Compiled, Researched and Published by Datanet India Pvt. Ltd.

D-100, 1st Floor,

Okhla Industrial Area, Phase-I,
New Delhi- 110020.

Ph.: 91-11- 43580781-84

Email : support@indiastatpublications.com

Website : www.indiastatelections.com

Online Book Store :

www.indiastatpublications.com

Report No. : AFB/WB-014-0125

ISBN : 978-93-5293-724-0

First Edition : January, 2018

Eighth Updated Edition : January, 2025

Price : Rs. 11500/-

US\$ 310

© Datanet India Pvt. Ltd.

All rights reserved. No part of this book may be reproduced, stored in a retrieval system or transmitted in any form or by any means, mechanical photocopying, photographing, scanning, recording or otherwise without the prior written permission of the publisher. Please refer to Disclaimer at page no. 153 for the use of this publication.

Printed in India

No.	Particulars	Page No.
	Introduction	
1	Assembly Constituency - (Vidhan Sabha) at a Glance Features of Assembly as per Delimitation Commission of India (2008)	1-2
	Location and Political Maps	
2	Location Map Boundaries of Assembly Constituency - (Vidhan Sabha in District Boundaries of Assembly Constituency under Parliamentary Constituency - (Lok Sabha) Town & Village-wise Winner Parties- 2024, 2021, 2019, 2016, 2014, 2011 and 2009	3-10
	Administrative Setup (2011)	
3	District Sub-district Towns Villages Inhabited Villages Uninhabited Villages Village Panchayat Intermediate Panchayat	11-13
	Demographics (2011)	
4	Population Households Rural/Urban Population Towns and Villages by Population Size Sex Ratio (Total & 0-6 Years) Religious Population Social Population Literacy Rate	14-15
	Electoral Features	
5	Important Dates of Last Elections Held Electors by Gender Service Electors Voters Voters Turnout Polling Stations & Average Number of Electors per Polling Station Electors by Age Group Present Elected Representatives	16-21
	Historical Summary Election Results	
6	Vote Share of Major Parties Winning Margin (Number & Percentage Polarity of Parties Summary Result of Assembly Segment of Parliamentary Elections 2024, 2019, 2014, 2009, 2004 and 1999 Summary Result of Assembly Elections 2021, 2016, 2011, 2006, 2001, 1996, 1991, 1987, 1982, 1977, 1972, 1971, 1969, 1967 and 1962	22-45
	Polling Station Level Election Results	
7	Name and Number of Polling Station 2024, 2021, 2019, 2016, 2014, 2011 and 2009 Polling Station-wise Electors, Voters & Voters Turnout 2024, 2021, 2019, 2016, 2014, 2011 and 2009 Polling Station wise Elections Results 2024, 2021, 2019, 2016, 2014, 2011 and 2009	46-134
	Share of Assembly Constituency	
8	Share of Assembly Constituency - (Vidhan Sabha) in State, District and Parliamentary Constituency - (Lok Sabha)	135
	Socio-Economic Amenities (2011)	
9	Access to Administrative Units Agricultural, Manufacturing and Industrial Commodities Demographic Indicators Education Health & Manpower Drinking Water Supply Sanitation Entertainment and Recreations Infrastructure Power Food Allocation Distribution and Marketing of Agriculture Commodities Infrastructure Transport and Road Infrastructure Communication Banking and Financial Services Land Use Irrigation Source	137-150
10	Abbreviation & Sources	151-152
11	Disclaimer	153

Administrative Setup

List of Village Panchayat & Intermediate Panchayat (Block) Name - 2011

Village Name	Village Panchayat Name	Intermediate Panchayat Name
Ballalguri	Totopara Ballalguri	Madarihat
Bandapani Tea Garden	Bandapani	Madarihat
Binaguri Tea Garden (D)	Binnaguri	Dhupguri
Birpara Tea Garden	Birpara-I	Madarihat
Chapaguri	Rangalibajna	Madarihat
Dakshin Khairbari	Khayarbari	Madarihat
Dakshin Madarihat	Khayarbari	Madarihat
Dakshin Rangali Baznar	Rangalibajna	Madarihat
Dakshin Sakojhora	Sakoyajhora-I	Dhupguri
Dakshin Sisubari	Rangalibajna	Madarihat
Dalmore Tea Garden	Birpara-II	Madarihat
Dangapara	Shishujhumra	Madarihat
Dheklapara Tea Garden	Bandapani	Madarihat
Dimdima Tea Garden	Shishujhumra	Madarihat
Dumchi Forest	Rangalibajna	Madarihat
Dumchi Tea Garden	Rangalibajna	Madarihat
Dumchipara Tea Garden	Hantapara	Madarihat
Garganda Tea Garden	Hantapara	Madarihat
Garochera Bandapani	Bandapani	Madarihat
Gayerkata Tea Garden (D)	Sakoyajhora-I	Dhupguri
Gopalpur Tea Garden	Rangalibajna	Madarihat
Haldibari Tea Garden (D)	Binnaguri	Dhupguri
Hantupara Tea Garden	Hantapara	Madarihat
Hoasinbad Tea Garden	-	Madarihat
Holapara Forest	Totopara Ballalguri	Madarihat
Islamabad	Khayarbari	Madarihat
Jaybirpara Tea Garden	Bandapani	Madarihat
Khairbari Forest	Khayarbari	Madarihat
Lankapara Hat	Lankapara	Madarihat

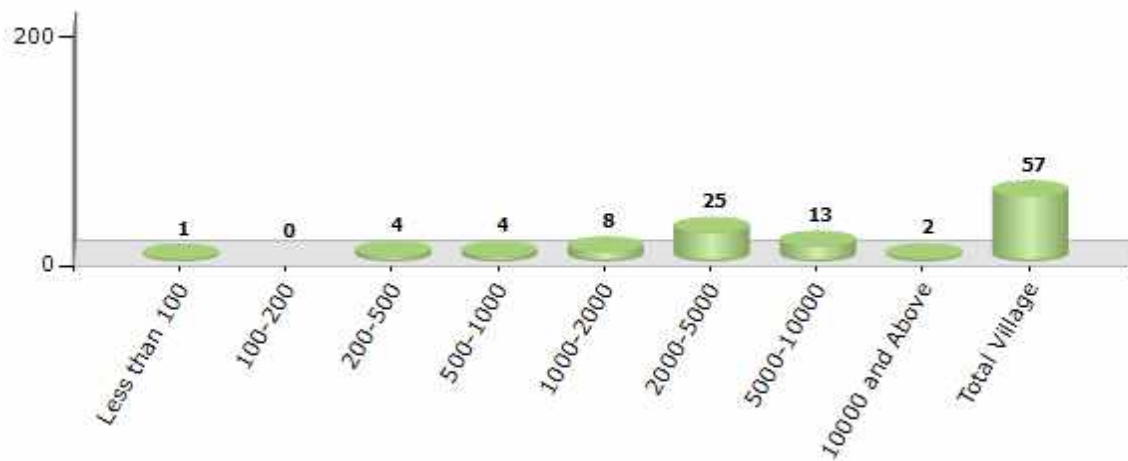
Contd....

Demographics

Number of Villages by Population Size - 2011

Less than 100	100-200	200-500	500-1000	1000-2000	2000-5000	5000-10000	10000 and Above	Total Village
1	0	4	4	8	25	13	2	57

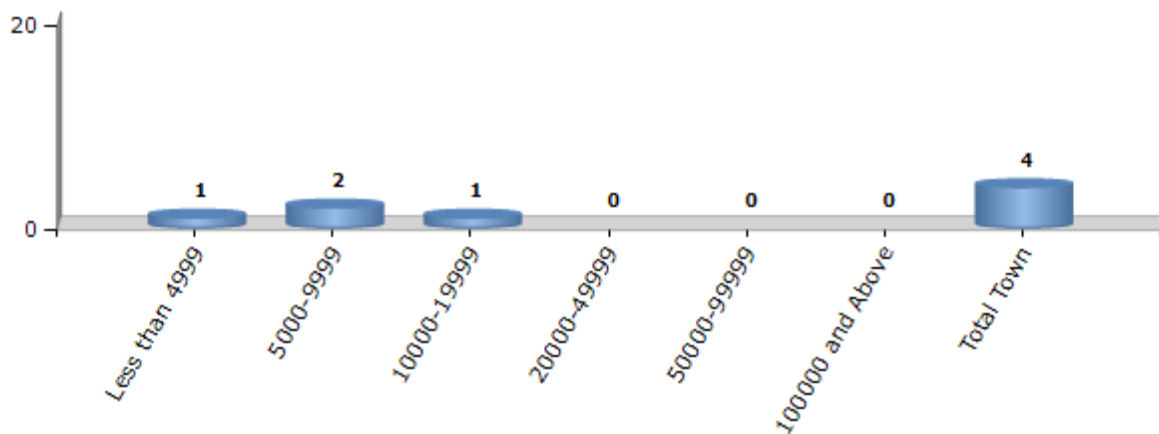
Number of Villages by Population Size - 2011



Number of Towns by Population Size - 2011

Less than 4999	5000-9999	10000-19999	20000-49999	50000-99999	100000 and Above	Total Town
1	2	1	0	0	0	4

Number of Towns by Population Size - 2011

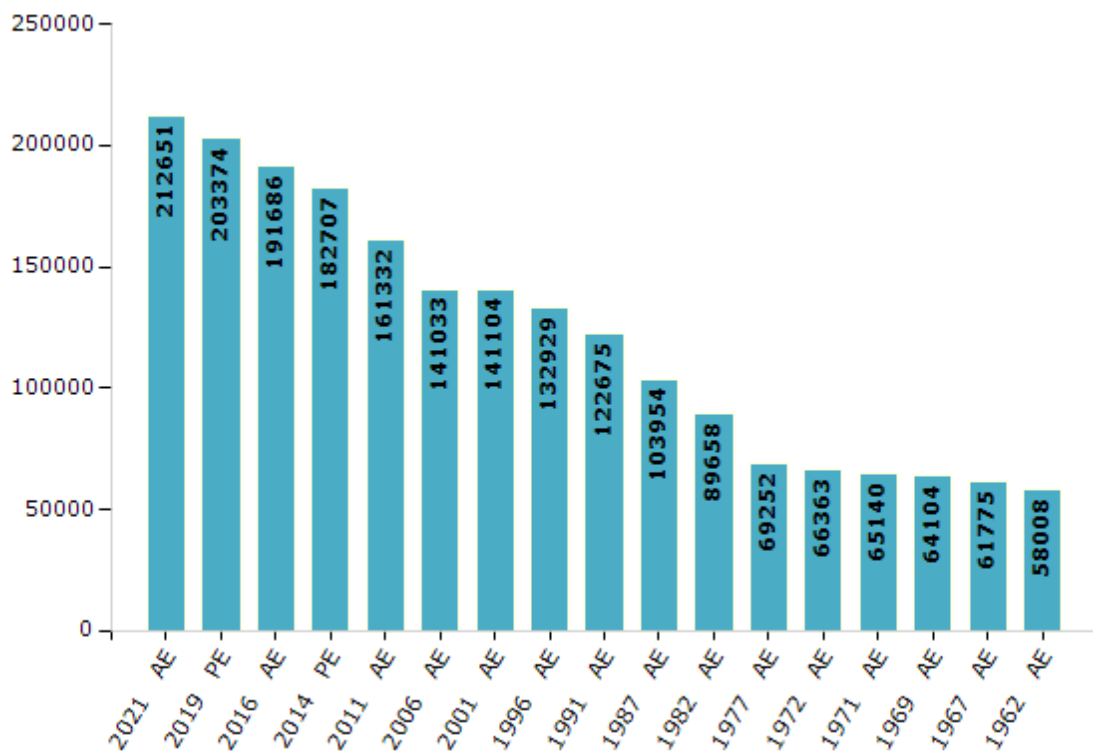


Electoral Features

Electors by Male & Female

Year	Male	Female	Others	Total	Year	Male	Female	Others	Total
2021 AE	105263	107378	10	212651	1991 AE	64648	58027	-	122675
2019 PE	101448	101921	5	203374	1987 AE	55223	48731	-	103954
2016 AE	96251	95431	4	191686	1982 AE	47691	41967	-	89658
2014 PE	92660	90043	4	182707	1977 AE	38060	31192	-	69252
2011 AE	82272	79060	0	161332	1972 AE	37930	28433	-	66363
2009 PE	-	-	-	-	1971 AE	35821	29319	-	65140
2006 AE	73276	67757	-	141033	1969 AE	35257	28847	-	64104
2004 PE	-	-	-	-	1967 AE	-	-	-	61775
2001 AE	73248	67856	-	141104	1962 AE	-	-	-	58008
1999 PE	-	-	-	-	1957 AE	-	-	-	-
1996 AE	68868	64061	-	132929	1952 AE	-	-	-	-

Number of Electors



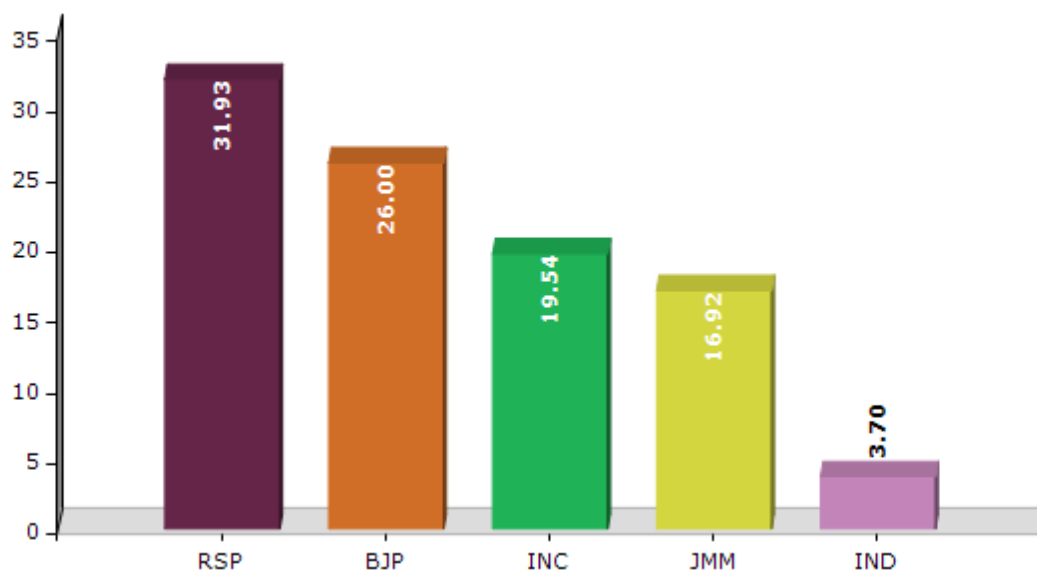
Note : AE : Assembly Election, PE : Assembly Segment of Parliamentary Election

Historical Summary Election Results

Summary Result of Assembly Election - 2011

Candidate Name	Party	Votes	Votes %
Kumari Kujur	RSP	42539	31.93
Manoj Tigga	BJP	34630	26
Atul Suba	INC	26027	19.54
Jerome Lakra	JMM	22541	16.92
Ramesh Oraon	IND	4923	3.7
Samir Beck	RADP	2553	1.92

Votes Percentage of Top Parties - 2011



Polling Station Level Election Results

Number and Name of Polling Stations (PS) (2016)

Number of Polling Stations	Name of Polling Stations	Number of Polling Stations	Name of Polling Stations
1	Nepania Itdp Vidyalay	22	Tulsipara Cha Bagan Prathamik Vidyalay (Newdpep Building), Room-1
2	Bandapani Cha Bagan Prathamik Vidyalay	23	Tulsipara Cha Bagan Prathamik Vidyalay (Newdpep Building), Room-2
3	Reti Forest Village Prathamik Vidyalay	24	Tulsipara Cha Bagan Prathamik Vidyalay (Newdpep Building), Room-3
4	Bandapani Purba Line Prathamik Vidyalay, Room-1	25	Lankapara Bazar Hindi High School
5	Bandapani Purba Line Prathamik Vidyalay, Room-2	26	Milan Club
6	Garochira Bandapani Prathamik Vidyalay	27	Lankapara Khas Multipurpose Building
7	Jaybirpara Cha Bagan Prathamik Vidyalay, Room-1	28	Shivmandir Ssk, Room-1
8	Jaybirpara Cha Bagan Prathamik Vidyalay, Room-2	29	Shivmandir Ssk, Room-2
9	Dheklapara Cha Bagan Prathamik Vidyalay	30	Lankapara Bazar Bfp School, Room-1
10	Nepania Dheklapara T.G.C.S Prathamikvidyalay	31	Lankapara Bazar Bfp School, Room-2
11	Hossainabad Npgel School	32	Lankapara Cha Bagan Prathamik Vidyalay, Room-1
12	Hossainabad Cha Bagan Prathamik Vidyalay, (Singhaniya)	33	Lankapara Cha Bagan Prathamik Vidyalay, Room-2
13	Dalmore Garobusty Multipurpose Building	34	Ramjhora Bazar Hindi High School
14	Dalmore Garobusty Prathamik Vidyalay	35	Ramjhora Bazar Prathamik Vidyalay
15	Dalmore Cha Bagan Prathamik Vidyalay	36	Ramjhora Cha Bagan Prathamik Vidyalay, Room-1
16	T.B. Subba Memorial M.S.K	37	Ramjhora Cha Bagan Prathamik Vidyalay, Room-2
17	New Lower Division Icads Centre	38	Titi Forest Village Primary School
18	New Lower Division Ssk	39	Uttar Ballalguri Itdp Prathamik Vidyalay
19	Makrapara Cha Bagan Prathamik Vidyalay	40	Dhanapati Toto Memorial High School
20	Makrapara Cha Bagan Sukti Divisionprathamik Vidyalay	41	Poargaon Itdp Primary School
21	Tulsipara Cha Bagan Koyali Club	42	Garganda Purba Line Primary School

Contd....

Polling Station Level Election Results

Polling Station-wise Votes Secured by Overall Top Five Parties in Madarihat Assembly in Assembly Election (AE) under Alipurduars Parliamentary Constituency in West Bengal (2016)

Number of Polling Station	Winner - Manoj Tigga (BJP)	Runner-up - Padam Lama (AITC)	3rd - Kumari Kujur (RSP)	4th - Padam Oraon (JMM)	5th - Sudhist Baraik (SUCI)	NOTA	Other	Total Votes Secured
36	310	156	97	21	79	41	0	704
37	398	150	61	29	14	14	0	666
38	284	241	31	13	7	105	0	681
39	278	255	82	6	12	11	0	644
40	478	331	56	25	18	51	0	959
41	240	227	28	13	21	36	0	565
42	433	106	135	34	9	34	0	751
43	274	175	76	11	7	18	0	561
44	400	120	82	44	17	35	0	698
45	169	96	35	7	8	11	0	326
46	306	66	213	8	10	20	0	623
47	363	131	13	9	3	4	0	523
48	359	28	37	5	5	7	0	441
49	313	44	88	4	4	11	0	464
50	247	87	364	12	16	57	0	783
51	332	247	248	16	33	51	0	927
52	252	218	127	21	13	34	0	665
53	267	231	158	9	11	29	0	705
54	286	157	15	7	7	5	0	477
55	194	108	15	6	4	8	0	335
56	414	101	28	7	7	10	0	567
57	328	49	13	5	5	5	0	405
58	132	102	47	4	6	6	0	297
59	292	138	123	21	13	33	0	620
60	249	120	179	11	18	26	0	603
61	375	191	103	41	20	33	0	763
62	179	124	58	6	2	8	0	377
63	284	365	129	4	6	8	0	796
64	208	198	112	9	2	11	0	540
65	369	280	210	3	3	24	0	889
66	329	258	318	8	8	12	0	933
67	339	303	306	13	5	20	0	986
68	381	285	98	15	12	11	0	802
69	289	306	66	8	13	8	0	690
70	285	306	93	12	7	9	0	712

Contd....

Polling Station Level Election Results

Winner, Runner-up and 3rd Party Position & Winning Margin According to Polling Stations in Madarihat Assembly in Assembly Election (AE) under Alipurduars Parliamentary Constituency in West Bengal (2016)

Polling Station Number	Winner Party	Winner Votes (%)	Runner-up Party	Runner-up Votes (%)	Winning Margin Votes (%)	Third Party	Third Party Votes (%)	Other Votes (%)
75	BJP	464 (75.94)	AITC	75 (12.27)	389 (63.67)	RSP	29 (4.75)	43 (7.04)
76	BJP	368 (59.07)	AITC	156 (25.04)	212 (34.03)	RSP	59 (9.47)	40 (6.42)
77	BJP	300 (54.35)	RSP	109 (19.75)	191 (34.6)	AITC	102 (18.48)	41 (7.43)
78	BJP	286 (76.47)	AITC	54 (14.44)	232 (62.03)	RSP	15 (4.01)	19 (5.08)
79	RSP	437 (59.46)	AITC	238 (32.38)	199 (27.08)	BJP	40 (5.44)	20 (2.72)
80	RSP	502 (57.44)	AITC	295 (33.75)	207 (23.69)	BJP	39 (4.46)	38 (4.35)
81	RSP	339 (46.31)	AITC	332 (45.36)	7 (0.95)	BJP	30 (4.1)	31 (4.23)
82	AITC	245 (45.29)	RSP	234 (43.25)	11 (2.04)	BJP	40 (7.39)	22 (4.07)
83	AITC	376 (52.96)	RSP	250 (35.21)	126 (17.75)	BJP	52 (7.32)	32 (4.51)
84	AITC	263 (52.08)	BJP	118 (23.37)	145 (28.71)	RSP	111 (21.98)	13 (2.57)
85	RSP	81 (26.56)	AITC	74 (24.26)	7 (2.3)	BJP	14 (4.59)	136 (44.59)
86	AITC	249 (37.67)	BJP	221 (33.43)	28 (4.24)	RSP	148 (22.39)	43 (6.51)
87	BJP	160 (37.74)	AITC	148 (34.91)	12 (2.83)	RSP	86 (20.28)	30 (7.08)
88	AITC	408 (40.44)	RSP	358 (35.48)	50 (4.96)	BJP	191 (18.93)	52 (5.15)
89	BJP	373 (52.39)	AITC	244 (34.27)	129 (18.12)	RSP	56 (7.87)	39 (5.48)
90	BJP	181 (49.18)	AITC	147 (39.95)	34 (9.23)	RSP	30 (8.15)	10 (2.72)
91	BJP	277 (34.28)	AITC	274 (33.91)	3 (0.37)	RSP	189 (23.39)	68 (8.42)
92	BJP	279 (38.86)	AITC	230 (32.03)	49 (6.83)	RSP	158 (22.01)	51 (7.1)
93	AITC	168 (43.3)	BJP	102 (26.29)	66 (17.01)	RSP	101 (26.03)	17 (4.38)
94	RSP	448 (40.91)	AITC	347 (31.69)	101 (9.22)	BJP	246 (22.47)	54 (4.93)
95	BJP	206 (47.14)	RSP	145 (33.18)	61 (13.96)	AITC	64 (14.65)	22 (5.03)
96	AITC	347 (43)	BJP	317 (39.28)	30 (3.72)	RSP	110 (13.63)	33 (4.09)
97	BJP	408 (45.74)	RSP	271 (30.38)	137 (15.36)	AITC	152 (17.04)	61 (6.84)
98	BJP	249 (39.65)	AITC	223 (35.51)	26 (4.14)	RSP	129 (20.54)	27 (4.3)
99	RSP	252 (43.3)	AITC	177 (30.41)	75 (12.89)	BJP	104 (17.87)	49 (8.42)
100	AITC	382 (48.66)	BJP	219 (27.9)	163 (20.76)	RSP	132 (16.82)	52 (6.62)
101	AITC	188 (32.41)	BJP	173 (29.83)	15 (2.58)	RSP	162 (27.93)	57 (9.83)
102	AITC	283 (34.55)	RSP	239 (29.18)	44 (5.37)	BJP	211 (25.76)	86 (10.5)
103	BJP	268 (51.44)	RSP	131 (25.14)	137 (26.3)	AITC	96 (18.43)	26 (4.99)
104	RSP	396 (49.25)	AITC	324 (40.3)	72 (8.95)	BJP	50 (6.22)	34 (4.23)
105	AITC	237 (42.7)	RSP	214 (38.56)	23 (4.14)	BJP	72 (12.97)	32 (5.77)
106	BJP	368 (61.44)	AITC	160 (26.71)	208 (34.73)	RSP	52 (8.68)	19 (3.17)
107	BJP	360 (42.2)	RSP	307 (35.99)	53 (6.21)	AITC	160 (18.76)	26 (3.05)
108	BJP	299 (44.1)	RSP	228 (33.63)	71 (10.47)	AITC	126 (18.58)	25 (3.69)
109	BJP	107 (34.74)	RSP	105 (34.09)	2 (0.65)	AITC	80 (25.97)	16 (5.19)
110	AITC	282 (42.92)	RSP	282 (42.92)	0 (0)	BJP	65 (9.89)	28 (4.26)
111	AITC	524 (47.25)	RSP	336 (30.3)	188 (16.95)	BJP	197 (17.76)	52 (4.69)

Contd....

Socio-Economic Amenities - Rural

Access to Education Facilities

Particulars	Number of Villages (% of Population)				
	Available	Not Available	If Not Available (Distance of Nearest Facility)		
			A	B	C
Govt. Primary School	57 (100)	0 (0)	0 (0)	0 (0)	0 (0)
Private Primary School	5 (26)	52 (74)	0 (0)	0 (0)	0 (0)
Govt. Middle School	33 (66)	24 (34)	4 (2)	0 (0)	0 (0)
Private Middle School	3 (21)	54 (79)	0 (0)	0 (0)	0 (0)
Govt. Secondary School	16 (39)	41 (61)	5 (8)	5 (4)	0 (0)
Private Secondary School	3 (24)	54 (76)	0 (0)	0 (0)	0 (0)
Govt. Senior Secondary School	12 (34)	45 (66)	6 (8)	3 (4)	4 (2)
Private Senior Secondary School	2 (20)	55 (80)	0 (0)	0 (0)	0 (0)
Govt. Arts and Science Degree College	2 (20)	55 (80)	1 (2)	7 (11)	7 (6)
Private Arts and Science Degree College	0 (0)	57 (100)	0 (0)	0 (0)	0 (0)
Govt. Engineering College	0 (0)	57 (100)	0 (0)	0 (0)	16 (36)
Private Engineering College	0 (0)	57 (100)	0 (0)	0 (0)	0 (0)
Govt. Medicine College	0 (0)	57 (100)	0 (0)	0 (0)	14 (33)
Private Medicine College	0 (0)	57 (100)	0 (0)	0 (0)	0 (0)
Govt. Management Institute	0 (0)	57 (100)	0 (0)	0 (0)	3 (8)
Private Management Institute	0 (0)	57 (100)	0 (0)	0 (0)	10 (26)
Govt. Polytechnic	0 (0)	57 (100)	0 (0)	0 (0)	16 (36)
Private Polytechnic	0 (0)	57 (100)	0 (0)	0 (0)	0 (0)
Govt. Vocational Training School/ITI	3 (21)	54 (79)	1 (1)	0 (0)	10 (12)
Private Vocational Training School/ITI	1 (2)	56 (98)	0 (0)	0 (0)	0 (0)
Govt. Non Formal Training Centre	0 (0)	57 (100)	0 (0)	1 (2)	3 (20)
Private Non Formal Training Centre	0 (0)	57 (100)	0 (0)	1 (1)	0 (0)
Govt. School For Disabled	0 (0)	57 (100)	0 (0)	0 (0)	6 (21)
Private School For Disabled	0 (0)	57 (100)	0 (0)	0 (0)	0 (0)
Government Others	2 (2)	55 (98)	0 (0)	0 (0)	0 (0)
Private Others	1 (18)	56 (82)	0 (0)	0 (0)	0 (0)

Note : Distance A : Less than 5 km; B : Between 5-10 km; C : 10+ km.; Source : Data Analysis is based on 2011 Census.

DISCLAIMER

The Terms of Use and Disclaimer of Datanet India Private Limited (hereinafter referred to as "Datanet") for use of this analysis report of **Madarihat Assembly Constituency (Madarihat Vidhan Sabha)** :-

1. **Assembly Factbook™** is a Registered Trade Mark owned by Datanet.
2. All the maps are sketched and graphical representation only and have not been drawn to the scale and also not to represent the actual geographical area or boundary of the unit.
3. The data for the aforesaid analysis is based on authentic sources and has been culled from the various publications of Census, CSO and NSSO for district and block level data, various central and state government departments, Central & State Elections Commissions and the concerned Returning Officers' releases, Electoral Rolls, Election results and allied publications, internal assessment, surveys, estimates and analysis. Therefore, certain adjustment of data at micro level may have been done to arrive closer to the macro data.
4. Data have been provided on an "As Is" and "As AVAILABLE" basis
5. The colours shown in the maps or diagram and charts of a particular party, alliance or AC are indicative and do not represent them.
6. This publication which includes maps, sheets, graphs and data would be the property under copyright of Datanet only. The user may use these for its internal study, analysis and research purposes. It's public display, re-selling or any commercial uses by the user are not allowed.
7. Datanet has taken due care and caution in compilation and processing of data and allied information, but does not guarantee the accuracy, adequacy or completeness of any information/analysis and will be not responsible for any errors or omissions or for the results obtained from the use of such information/analysis.
8. All the contents for the publication have been culled from various authentic sources and Datanet reasonably believes such sources to be reliable, but does not make any representations, express or implied as to the accuracy or fitness of use of such information. The information or contents of the information/analysis do not constitute advice and should not be relied upon in making (or refraining from making) any decision. Any reliance placed upon the information provided by Datanet is the sole responsibility and strictly at the user's risk.
9. In no event will Datanet be liable for any damages (including, without limitation, damages for loss of business projects, or loss of profits) arising in contract, tort or otherwise from the use of or inability to use any of its contents, or from any action taken (or refrained from being taken) as a result of using the analysis or any of its contents. Datanet its directors, owners, editors, officials, employees, distributor and agents or any associate will not be liable for any errors in the information contained or any consequences arising from the use of the contents of the provided information/analysis.
10. If any provision of these terms and conditions is held invalid or illegal or unenforceable for any reason by any court of competent jurisdiction, such provision shall be severed and the remainder of provisions of the terms and conditions shall continue in full force and effect as if the Term of Use had been executed with the invalid, illegal or unenforceable provision eliminated.
11. If there are any discrepancies in the information provided, please bring it to attention of Datanet for suitable rectification measures.

Buy Online This Complete Book At
Datanet India eBooks Store

www.indiastatpublications.com

or go directly at

[http://www.indiastatpublications.com/
Assembly_factbook/West_Bengal/Alipurduars/Madarihat](http://www.indiastatpublications.com/Assembly_factbook/West_Bengal/Alipurduars/Madarihat)

i **india**stat**elections**

ISBN : 978-93-5293-724-0

