



West Bengal

# Assembly Factbook™

Nagrakata Assembly Constituency



Key Electoral Data of Nagrakata  
Assembly Constituency (Vidhan Sabha)

West Bengal

# **Assembly Factbook™**

Nagrakata Assembly Constituency



Nagrakata Vidhan Sabha

## **Editor & Director**

Dr. R.K. Thukral

## **Research Editor**

Dr. Shafeeq Rahman

## **Compiled, Researched and Published by Datanet India Pvt. Ltd.**

D-100, 1st Floor,

Okhla Industrial Area, Phase-I,  
New Delhi- 110020.

Ph.: 91-11- 43580781-84

Email : support@indiastatpublications.com

Website : www.indiastatelections.com

## **Online Book Store :**

www.indiastatpublications.com

**Report No. :** AFB/WB-021-0125

**ISBN :** 978-93-5293-752-3

**First Edition :** January, 2018

**Eighth Updated Edition :** January, 2025

**Price :** Rs. 11500/-

US\$ 310

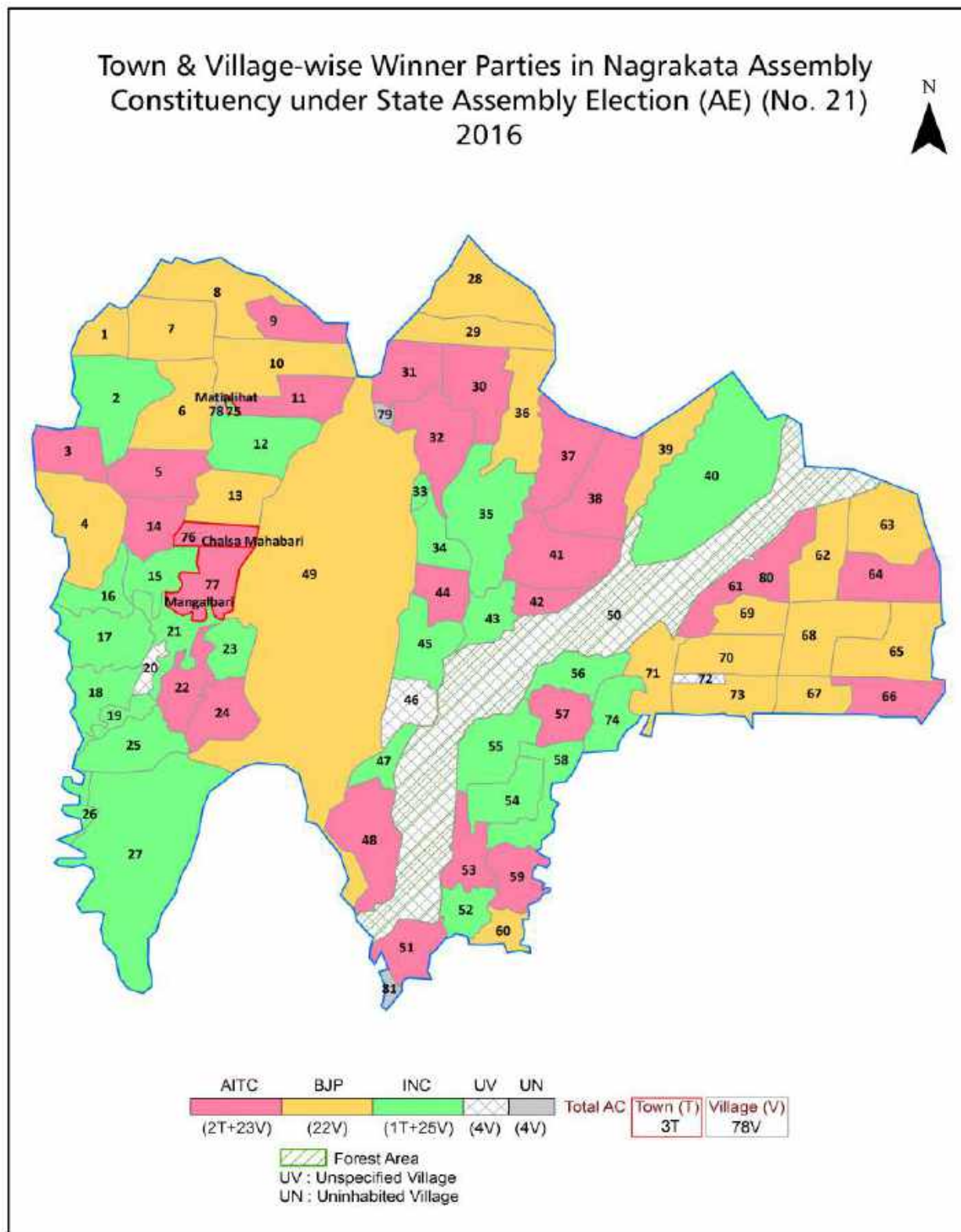
**© Datanet India Pvt. Ltd.**

All rights reserved. No part of this book may be reproduced, stored in a retrieval system or transmitted in any form or by any means, mechanical photocopying, photographing, scanning, recording or otherwise without the prior written permission of the publisher. Please refer to Disclaimer at page no. 169 for the use of this publication.

Printed in India

No.	Particulars	Page No.
	<b>Introduction</b>	
1	Assembly Constituency - (Vidhan Sabha) at a Glance   Features of Assembly as per Delimitation Commission of India (2008)	1-2
	<b>Location and Political Maps</b>	
2	Location Map   Boundaries of Assembly Constituency - (Vidhan Sabha in District   Boundaries of Assembly Constituency under Parliamentary Constituency - (Lok Sabha)   Town & Village-wise Winner Parties- 2024, 2021, 2019, 2016, 2014, 2011 and 2009	3-10
	<b>Administrative Setup (2011)</b>	
3	District   Sub-district   Towns   Villages   Inhabited Villages   Uninhabited Villages   Village Panchayat   Intermediate Panchayat	11-15
	<b>Demographics (2011)</b>	
4	Population   Households   Rural/Urban Population   Towns and Villages by Population Size   Sex Ratio (Total & 0-6 Years)   Religious Population   Social Population   Literacy Rate	16-17
	<b>Electoral Features</b>	
5	Important Dates of Last Elections Held   Electors by Gender   Service Electors   Voters   Voters Turnout   Polling Stations & Average Number of Electors per Polling Station   Electors by Age Group   Present Elected Representatives	18-23
	<b>Historical Summary Election Results</b>	
6	Vote Share of Major Parties   Winning Margin (Number & Percentage   Polarity of Parties   Summary Result of Assembly Segment of Parliamentary Elections 2024, 2019, 2014, 2009, 2004 and 1999   Summary Result of Assembly Elections 2021, 2016, 2011, 2006, 2001, 1996, 1991, 1987, 1982, 1977, 1972, 1971, 1969, 1967 and 1962	24-47
	<b>Polling Station Level Election Results</b>	
7	Name and Number of Polling Station 2024, 2021, 2019, 2016, 2014, 2011 and 2009   Polling Station-wise Electors, Voters & Voters Turnout 2024, 2021, 2019, 2016, 2014, 2011 and 2009   Polling Station wise Elections Results 2024, 2021, 2019, 2016, 2014, 2011 and 2009	48-150
	<b>Share of Assembly Constituency</b>	
8	Share of Assembly Constituency - (Vidhan Sabha) in State, District and Parliamentary Constituency - (Lok Sabha)	151
	<b>Socio-Economic Amenities (2011)</b>	
9	Access to Administrative Units   Agricultural, Manufacturing and Industrial Commodities   Demographic Indicators   Education   Health & Manpower   Drinking Water Supply   Sanitation   Entertainment and Recreations Infrastructure   Power   Food Allocation Distribution and Marketing of Agriculture Commodities Infrastructure   Transport and Road Infrastructure   Communication   Banking and Financial Services   Land Use   Irrigation Source	153-166
10	<b>Abbreviation &amp; Sources</b>	167-168
11	<b>Disclaimer</b>	169

## Location & Political Map





## Administrative Setup

### List of Village Panchayat & Intermediate Panchayat (Block) Name - 2011

Village Name	Village Panchayat Name	Intermediate Panchayat Name
Aibhil Tea Garden	Matiali-Batabari-I	Matiali
Ambari Tea Garden (D)	Chamurchi	Dhupguri
Angrabhasa (N)	Angrabhasa-II	Nagrakata
Bamandanga Tea Garden	Sulkapara	Nagrakata
Bara Dighi	Matiali-Batabari-II	Matiali
Bara Dighi Tea Garden	Matiali-Batabari-II	Matiali
Batabari Tea Garden	Matiali-Batabari-I	Matiali
Bhagatpur Tea Garden	Champaguri	Nagrakata
Caron Tea Garden	Luksan	Nagrakata
Chalauni Tea Garden	Matiali Hat	Matiali
Chalsa Tea Garden	Indong-Matiali	Matiali
Chamurchi Tea Garden (D)	Chamurchi	Dhupguri
Chapaguri (D)	Banarhat-II	Dhupguri
Chengmari Tea Garden	Luksan	Nagrakata
Chhaoaphali	Matiali-Batabari-II	Matiali
Chhar Tandul	Sulkapara	Nagrakata
Chuna Bhati Tea Garden (D)	Chamurchi	Dhupguri
Dakshin Dhupjhora	Matiali-Batabari-II	Matiali
Deana Forest (N)	Luksan	Nagrakata
Debpara Tea Garden (D)	Banarhat-II	Dhupguri
Dhoda Simla (N)	Angrabhasa-II	Nagrakata
Dhuppara (N)	Angrabhasa-II	Nagrakata
Diana Tea Garden (D)	Banarhat-II	Dhupguri
Engo Tea Garden	Indong-Matiali	Matiali
Gatia Tea Garden	Luksan	Nagrakata
Ghasmari	Sulkapara	Nagrakata
Grassmore Tea Garden	Luksan	Nagrakata
Haritalguri Tea Garden (D)	Chamurchi	Dhupguri
Hila Tea Garden	Champaguri	Nagrakata

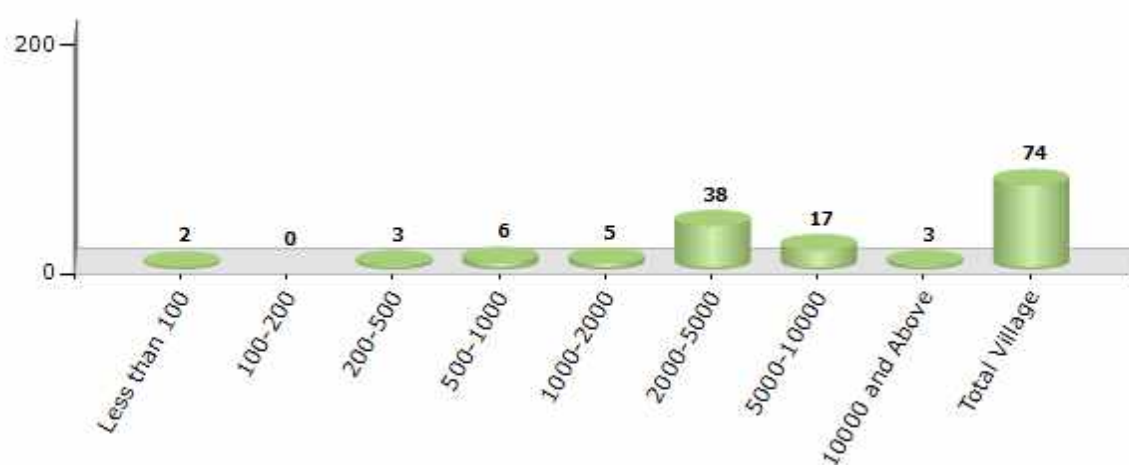
Contd....

## Demographics

### Number of Villages by Population Size - 2011

Less than 100	100-200	200-500	500-1000	1000-2000	2000-5000	5000-10000	10000 and Above	Total Village
2	0	3	6	5	38	17	3	74

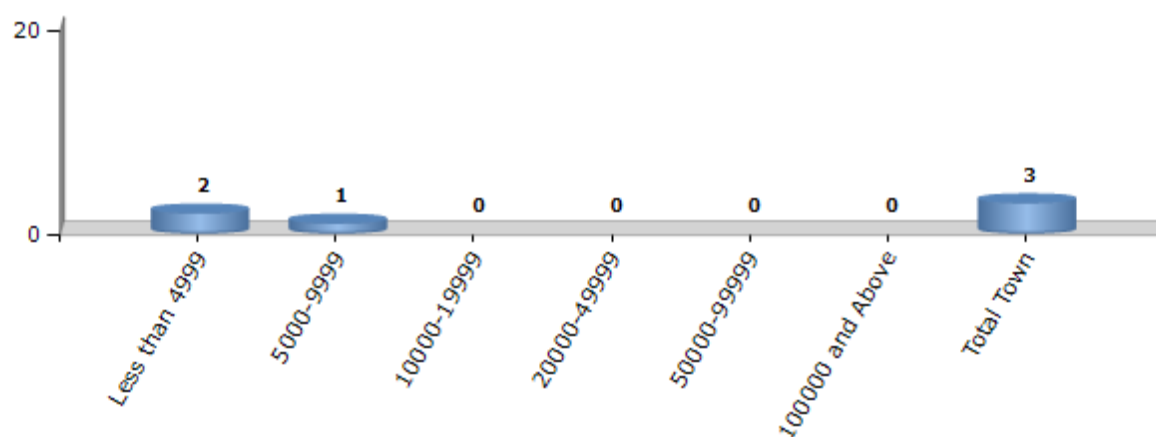
Number of Villages by Population Size - 2011



### Number of Towns by Population Size - 2011

Less than 4999	5000-9999	10000-19999	20000-49999	50000-99999	100000 and Above	Total Town
2	1	0	0	0	0	3

Number of Towns by Population Size - 2011

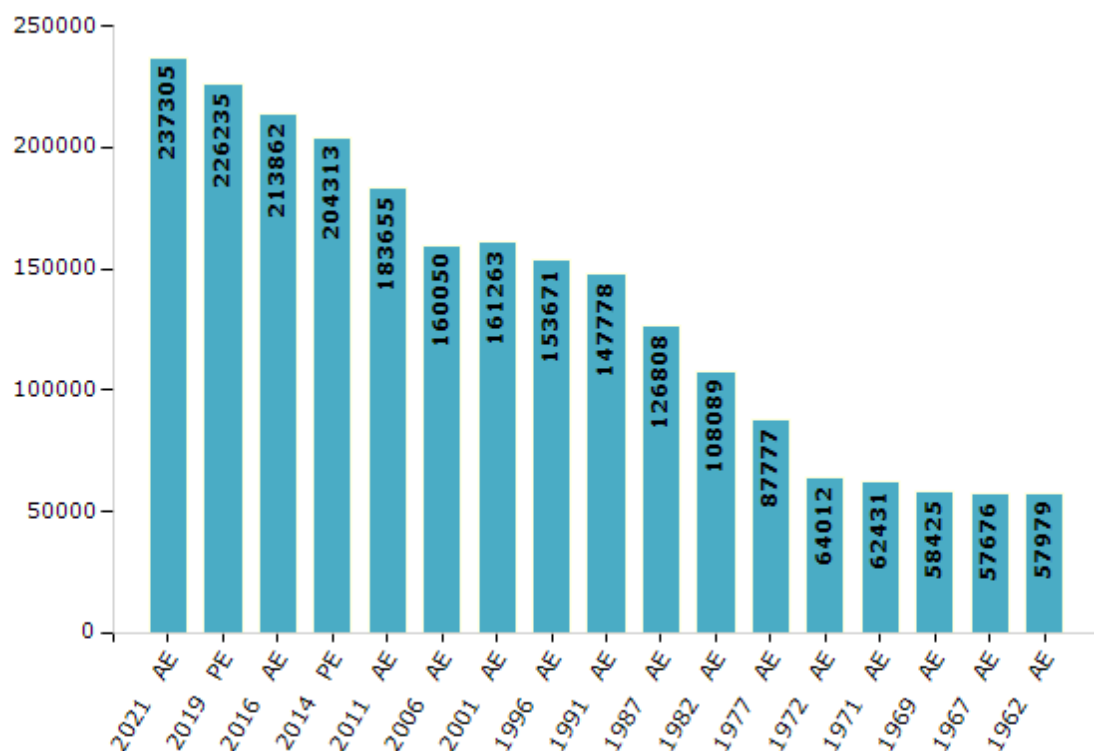


## Electoral Features

### Electors by Male & Female

Year	Male	Female	Others	Total	Year	Male	Female	Others	Total
2021 AE	116629	120672	4	237305	1991 AE	77265	70513	-	147778
2019 PE	111375	114857	3	226235	1987 AE	67071	59737	-	126808
2016 AE	105918	107943	1	213862	1982 AE	57693	50396	-	108089
2014 PE	102007	102305	1	204313	1977 AE	47926	39851	-	87777
2011 AE	93151	90504	0	183655	1972 AE	36327	27685	-	64012
2009 PE	-	-	-	-	1971 AE	35220	27211	-	62431
2006 AE	83763	76287	-	160050	1969 AE	35055	23370	-	58425
2004 PE	-	-	-	-	1967 AE	-	-	-	57676
2001 AE	83329	77934	-	161263	1962 AE	-	-	-	57979
1999 PE	-	-	-	-	1957 AE	-	-	-	-
1996 AE	79143	74528	-	153671	1952 AE	-	-	-	-

Number of Electors



**Note :** AE : Assembly Election, PE : Assembly Segment of Parliamentary Election

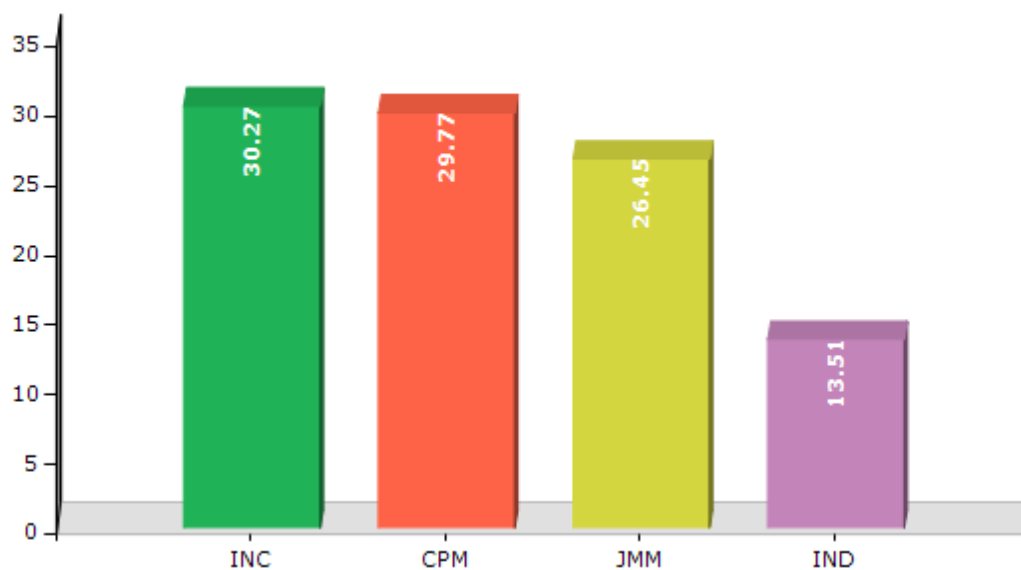


## Historical Summary Election Results

### Summary Result of Assembly Election - 2011

Candidate Name	Party	Votes	Votes %
Joseph Munda	INC	46537	30.27
Sukhmoith (Piting) Oraon	CPM	45774	29.77
William Minj	JMM	40664	26.45
Rajesh Lakra	IND	20778	13.51

Votes Percentage of Top Parties - 2011



## Polling Station Level Election Results

### Number and Name of Polling Stations (PS) (2016)

Number of Polling Stations	Name of Polling Stations	Number of Polling Stations	Name of Polling Stations
1	Samsing High School, (Room No.1)	22	Mandira Ssk Centre
2	Samsing High School, (Room No.2)	23	Zurantee Tg Primary School
3	Samsing T.G. 1No. Bfp School (Dpep) Room No 1	24	Zurantee Tg Pampa Ssk Centre, (Room No.1)
4	Samsing T.G. 1No. Bfp School, (D.P.E.P.) Room No 2	25	Pampa Ssk Centre, (Room No.2)
5	Samsing T.G. 2No. Bfp School (D.P.E.P.) (Room No.1)	26	Nagaisuree Tg 22 No. Line Primary School
6	Samsing T.G. 2No. Bfp School (D.P.E.P.) (Room No.2)	27	Nagaisuree Tg Mandakini Ssk Centre
7	Yongtong Tg Bfp School (Dpep)	28	Nagaisuree T.G., Dokan Line Ssk Centre, Nagaisuree Tg
8	Yongtong Tg, Sardi Line Ssk Centre, Godam Line	29	Nagaisuree Tg Primary School
9	Moortee Tg Aamtala Ssk Centre	30	Matilai Public Liabrary
10	Moortee Tg Primary School	31	Matiali Rashtra Bhasha Hindi Primary School (Room No.1)
11	Matiali Tg Pucca Line Ssk Centre	32	Matiali Rashtra Bhasha Hindi Primary School (Room No.2)
12	Matiali Tg Labour Club, Factory Line	33	Matiali High School
13	Matiali Tg Primary School	34	Matiali Jr. High School For Girls, (Room No.1)
14	Matiali Tg Prem Nagar Line Icids Centre	35	Matiali Jr. High School For Girls, (Room No.2)
15	Matiali Bazar Colony Primary School	36	Mother Teresa Ssk , Chalsa T.G
16	Chalouni Tg Pry. School	37	Chalsa Tg Bfp School (Room No.1)
17	Sai Msk Centre	38	Chalsa Tg Bfp School (Room No.2)
18	Birsha Bhawan Ssk Centre	39	Indong Tg Primary School (Dpep), (Room No.1)
19	Chalouni Tg Itdp Primary School	40	Indong Tg Primary School (Dpep) Room 2
20	Engoo Tg Bfp School	41	Indong Tg Primary School (Dpep)
21	Indira Ssk Centre	42	Killcott Tg Hindi Primary School, (D.P.E.P.) (Room No.1)

Contd....

## Polling Station Level Election Results

### Polling Station-wise Votes Secured by Overall Top Five Parties in Nagrakata Assembly in Assembly Election (AE) under Alipurduars Parliamentary Constituency in West Bengal (2016)

Number of Polling Station	Winner - Sukra Munda (AITC)	Runner-up - Joseph Munda (INC)	3rd - John Barla (BJP)	4th - Ganesh Lama (ABGL)	5th - Indar Deo Oraon (IND)	NOTA	Other	Total Votes Secured
36	193	176	226	24	37	50	34	740
37	464	66	252	27	28	75	22	934
38	280	154	305	13	22	26	16	816
39	224	91	511	28	21	24	25	924
40	74	349	187	15	18	21	16	680
41	148	226	298	19	41	34	21	787
42	166	99	281	10	14	27	12	609
43	165	73	262	12	15	16	9	552
44	188	87	377	8	10	15	10	695
45	146	100	213	6	9	18	1	493
46	385	198	222	29	47	59	29	969
47	264	117	237	32	41	99	27	817
48	257	68	272	28	25	27	24	701
49	268	181	217	31	37	74	29	837
50	206	342	135	30	42	40	33	828
51	428	358	62	31	34	57	31	1001
52	212	182	48	4	5	5	3	459
53	287	218	53	9	6	9	5	587
54	307	103	62	10	15	10	2	509
55	332	129	76	6	10	16	10	579
56	427	134	236	29	19	23	8	876
57	341	266	168	10	21	27	15	848
58	81	107	66	3	2	7	3	269
59	447	249	147	7	12	23	9	894
60	255	221	164	19	16	28	19	722
61	263	227	170	10	9	21	11	711
62	147	137	24	8	6	2	7	331
63	328	442	38	5	20	27	19	879
64	283	299	89	13	20	16	18	738
65	232	237	56	13	9	14	16	577
66	249	461	34	15	13	24	19	815
67	384	165	62	23	10	9	6	659
68	343	466	130	22	20	27	13	1021
69	244	139	307	30	24	48	25	817
70	194	146	398	7	8	22	18	793

Contd....

## Polling Station Level Election Results

**Winner, Runner-up and 3rd Party Position & Winning Margin According to Polling Stations in Nagrakata Assembly in Assembly Election (AE) under Alipurduars Parliamentary Constituency in West Bengal (2016)**

Polling Station Number	Winner Party	Winner Votes (%)	Runner-up Party	Runner-up Votes (%)	Winning Margin Votes (%)	Third Party	Third Party Votes (%)	Other Votes (%)
75	INC	459 (56.88)	AITC	278 (34.45)	181 (22.43)	BJP	35 (4.34)	35 (4.34)
76	AITC	277 (41.41)	INC	277 (41.41)	0 (0)	BJP	76 (11.36)	39 (5.83)
77	AITC	506 (43.28)	INC	500 (42.77)	6 (0.51)	BJP	85 (7.27)	78 (6.67)
78	INC	271 (39.5)	AITC	192 (27.99)	79 (11.51)	BJP	188 (27.41)	35 (5.1)
79	AITC	445 (51.33)	INC	328 (37.83)	117 (13.5)	BJP	56 (6.46)	38 (4.38)
80	INC	238 (65.75)	BJP	88 (24.31)	150 (41.44)	AITC	19 (5.25)	17 (4.7)
81	INC	497 (50.61)	AITC	354 (36.05)	143 (14.56)	BJP	88 (8.96)	43 (4.38)
82	INC	293 (53.18)	AITC	207 (37.57)	86 (15.61)	BJP	21 (3.81)	30 (5.44)
83	INC	383 (55.11)	AITC	258 (37.12)	125 (17.99)	BJP	19 (2.73)	35 (5.04)
84	INC	327 (48.59)	AITC	286 (42.5)	41 (6.09)	BJP	23 (3.42)	37 (5.5)
85	INC	367 (51.33)	AITC	283 (39.58)	84 (11.75)	BJP	30 (4.2)	35 (4.9)
86	INC	412 (54.79)	AITC	271 (36.04)	141 (18.75)	BJP	20 (2.66)	49 (6.52)
87	AITC	326 (61.74)	INC	140 (26.52)	186 (35.22)	BJP	33 (6.25)	29 (5.49)
88	AITC	389 (56.95)	INC	220 (32.21)	169 (24.74)	BJP	48 (7.03)	26 (3.81)
89	INC	298 (46.35)	AITC	286 (44.48)	12 (1.87)	BJP	25 (3.89)	34 (5.29)
90	INC	312 (51.4)	AITC	245 (40.36)	67 (11.04)	BJP	19 (3.13)	31 (5.11)
91	AITC	381 (53.06)	INC	249 (34.68)	132 (18.38)	BJP	52 (7.24)	36 (5.01)
92	AITC	426 (56.2)	INC	292 (38.52)	134 (17.68)	BJP	17 (2.24)	23 (3.03)
93	AITC	474 (46.2)	INC	459 (44.74)	15 (1.46)	BJP	53 (5.17)	40 (3.9)
94	INC	280 (36.7)	AITC	221 (28.96)	59 (7.74)	BJP	187 (24.51)	75 (9.83)
95	INC	313 (38.88)	AITC	256 (31.8)	57 (7.08)	BJP	162 (20.12)	74 (9.19)
96	INC	471 (51.42)	AITC	207 (22.6)	264 (28.82)	BJP	133 (14.52)	105 (11.46)
97	INC	399 (55.42)	BJP	199 (27.64)	200 (27.78)	AITC	67 (9.31)	55 (7.64)
98	INC	288 (68.09)	AITC	89 (21.04)	199 (47.05)	BJP	21 (4.96)	25 (5.91)
99	INC	257 (80.82)	BJP	20 (6.29)	237 (74.53)	AITC	14 (4.4)	27 (8.49)
100	BJP	347 (39.43)	AITC	273 (31.02)	74 (8.41)	INC	120 (13.64)	140 (15.91)
101	BJP	404 (50.95)	AITC	196 (24.72)	208 (26.23)	INC	76 (9.58)	117 (14.75)
102	BJP	475 (53.49)	AITC	160 (18.02)	315 (35.47)	INC	147 (16.55)	106 (11.94)
103	BJP	343 (42.77)	INC	193 (24.06)	150 (18.71)	AITC	127 (15.84)	139 (17.33)
104	BJP	218 (67.28)	INC	38 (11.73)	180 (55.55)	AITC	35 (10.8)	33 (10.19)
105	BJP	319 (62.18)	AITC	118 (23)	201 (39.18)	INC	32 (6.24)	44 (8.58)
106	BJP	230 (55.02)	AITC	87 (20.81)	143 (34.21)	INC	48 (11.48)	53 (12.68)
107	BJP	280 (53.03)	AITC	101 (19.13)	179 (33.9)	INC	86 (16.29)	61 (11.55)
108	BJP	303 (56.95)	INC	120 (22.56)	183 (34.39)	AITC	35 (6.58)	74 (13.91)
109	BJP	336 (35.59)	AITC	316 (33.47)	20 (2.12)	INC	178 (18.86)	114 (12.08)
110	AITC	311 (50.73)	BJP	169 (27.57)	142 (23.16)	INC	37 (6.04)	96 (15.66)
111	AITC	259 (58.33)	INC	97 (21.85)	162 (36.48)	BJP	27 (6.08)	61 (13.74)

Contd....

## Socio-Economic Amenities - Rural

### Access to Education Facilities

Particulars	Number of Villages (% of Population)				
	Available	Not Available	If Not Available (Distance of Nearest Facility)		
			A	B	C
Govt. Primary School	71 (100)	3 (0)	0 (0)	0 (0)	0 (0)
Private Primary School	5 (14)	69 (86)	0 (0)	0 (0)	0 (0)
Govt. Middle School	29 (50)	45 (50)	2 (3)	16 (16)	0 (0)
Private Middle School	2 (5)	72 (95)	0 (0)	3 (4)	0 (0)
Govt. Secondary School	16 (33)	58 (67)	6 (10)	27 (30)	3 (3)
Private Secondary School	1 (3)	73 (97)	0 (0)	0 (0)	0 (0)
Govt. Senior Secondary School	5 (17)	69 (83)	5 (9)	26 (30)	9 (8)
Private Senior Secondary School	0 (0)	74 (100)	0 (0)	0 (0)	0 (0)
Govt. Arts and Science Degree College	2 (5)	72 (95)	0 (0)	5 (8)	46 (59)
Private Arts and Science Degree College	0 (0)	74 (100)	0 (0)	0 (0)	0 (0)
Govt. Engineering College	0 (0)	74 (100)	0 (0)	0 (0)	56 (80)
Private Engineering College	0 (0)	74 (100)	0 (0)	0 (0)	0 (0)
Govt. Medicine College	0 (0)	74 (100)	0 (0)	0 (0)	54 (77)
Private Medicine College	0 (0)	74 (100)	0 (0)	0 (0)	0 (0)
Govt. Management Institute	0 (0)	74 (100)	0 (0)	0 (0)	17 (24)
Private Management Institute	0 (0)	74 (100)	0 (0)	0 (0)	9 (18)
Govt. Polytechnic	0 (0)	74 (100)	0 (0)	0 (0)	51 (75)
Private Polytechnic	0 (0)	74 (100)	0 (0)	0 (0)	0 (0)
Govt. Vocational Training School/ITI	0 (0)	74 (100)	0 (0)	0 (0)	25 (40)
Private Vocational Training School/ITI	1 (1)	73 (99)	0 (0)	0 (0)	2 (2)
Govt. Non Formal Training Centre	0 (0)	74 (100)	0 (0)	0 (0)	11 (16)
Private Non Formal Training Centre	0 (0)	74 (100)	0 (0)	0 (0)	0 (0)
Govt. School For Disabled	0 (0)	74 (100)	0 (0)	0 (0)	16 (28)
Private School For Disabled	0 (0)	74 (100)	0 (0)	0 (0)	0 (0)
Government Others	0 (0)	74 (100)	0 (0)	0 (0)	0 (0)
Private Others	0 (0)	74 (100)	0 (0)	0 (0)	0 (0)

Note : Distance A : Less than 5 km; B : Between 5-10 km; C : 10+ km.; Source : Data Analysis is based on 2011 Census.

## DISCLAIMER

The Terms of Use and Disclaimer of Datanet India Private Limited (hereinafter referred to as "Datanet") for use of this analysis report of **Nagrakata Assembly Constituency (Nagrakata Vidhan Sabha)** :-

1. **Assembly Factbook™** is a Registered Trade Mark owned by Datanet.
2. All the maps are sketched and graphical representation only and have not been drawn to the scale and also not to represent the actual geographical area or boundary of the unit.
3. The data for the aforesaid analysis is based on authentic sources and has been culled from the various publications of Census, CSO and NSSO for district and block level data, various central and state government departments, Central & State Elections Commissions and the concerned Returning Officers' releases, Electoral Rolls, Election results and allied publications, internal assessment, surveys, estimates and analysis. Therefore, certain adjustment of data at micro level may have been done to arrive closer to the macro data.
4. Data have been provided on an "As Is" and "As AVAILABLE" basis
5. The colours shown in the maps or diagram and charts of a particular party, alliance or AC are indicative and do not represent them.
6. This publication which includes maps, sheets, graphs and data would be the property under copyright of Datanet only. The user may use these for its internal study, analysis and research purposes. It's public display, re-selling or any commercial uses by the user are not allowed.
7. Datanet has taken due care and caution in compilation and processing of data and allied information, but does not guarantee the accuracy, adequacy or completeness of any information/analysis and will be not responsible for any errors or omissions or for the results obtained from the use of such information/analysis.
8. All the contents for the publication have been culled from various authentic sources and Datanet reasonably believes such sources to be reliable, but does not make any representations, express or implied as to the accuracy or fitness of use of such information. The information or contents of the information/analysis do not constitute advice and should not be relied upon in making (or refraining from making) any decision. Any reliance placed upon the information provided by Datanet is the sole responsibility and strictly at the user's risk.
9. In no event will Datanet be liable for any damages (including, without limitation, damages for loss of business projects, or loss of profits) arising in contract, tort or otherwise from the use of or inability to use any of its contents, or from any action taken (or refrained from being taken) as a result of using the analysis or any of its contents. Datanet its directors, owners, editors, officials, employees, distributor and agents or any associate will not be liable for any errors in the information contained or any consequences arising from the use of the contents of the provided information/analysis.
10. If any provision of these terms and conditions is held invalid or illegal or unenforceable for any reason by any court of competent jurisdiction, such provision shall be severed and the remainder of provisions of the terms and conditions shall continue in full force and effect as if the Term of Use had been executed with the invalid, illegal or unenforceable provision eliminated.
11. If there are any discrepancies in the information provided, please bring it to attention of Datanet for suitable rectification measures.



**Buy Online This Complete Book At**  
**Datanet India eBooks Store**

[www.indiastatpublications.com](http://www.indiastatpublications.com)

or go directly at

[http://www.indiastatpublications.com/  
Assembly\\_factbook/West\\_Bengal/Alipurduars/ Nagrakata](http://www.indiastatpublications.com/Assembly_factbook/West_Bengal/Alipurduars/Nagrakata)

 **india**stat**elections**

ISBN : 978-93-6293-752-3

