



West Bengal

Assembly Factbook™

Tufanganj Assembly Constituency



Key Electoral Data of Tufanganj
Assembly Constituency (Vidhan Sabha)

West Bengal
Assembly FactbookTM
Tufanganj Assembly Constituency



Tufanganj Vidhan Sabha

Editor & Director

Dr. R.K. Thukral

Research Editor

Dr. Shafeeq Rahman

Compiled, Researched and Published by Datanet India Pvt. Ltd.

D-100, 1st Floor,

Okhla Industrial Area, Phase-I,
New Delhi- 110020.

Ph.: 91-11- 43580781-84

Email : support@indiastatpublications.com

Website : www.indiastatelections.com

Online Book Store :

www.indiastatpublications.com

Report No. : AFB/WB-009-0125

ISBN : 978-93-5293-828-5

First Edition : January, 2018

Eighth Updated Edition : January, 2025

Price : Rs. 11500/-

US\$ 310

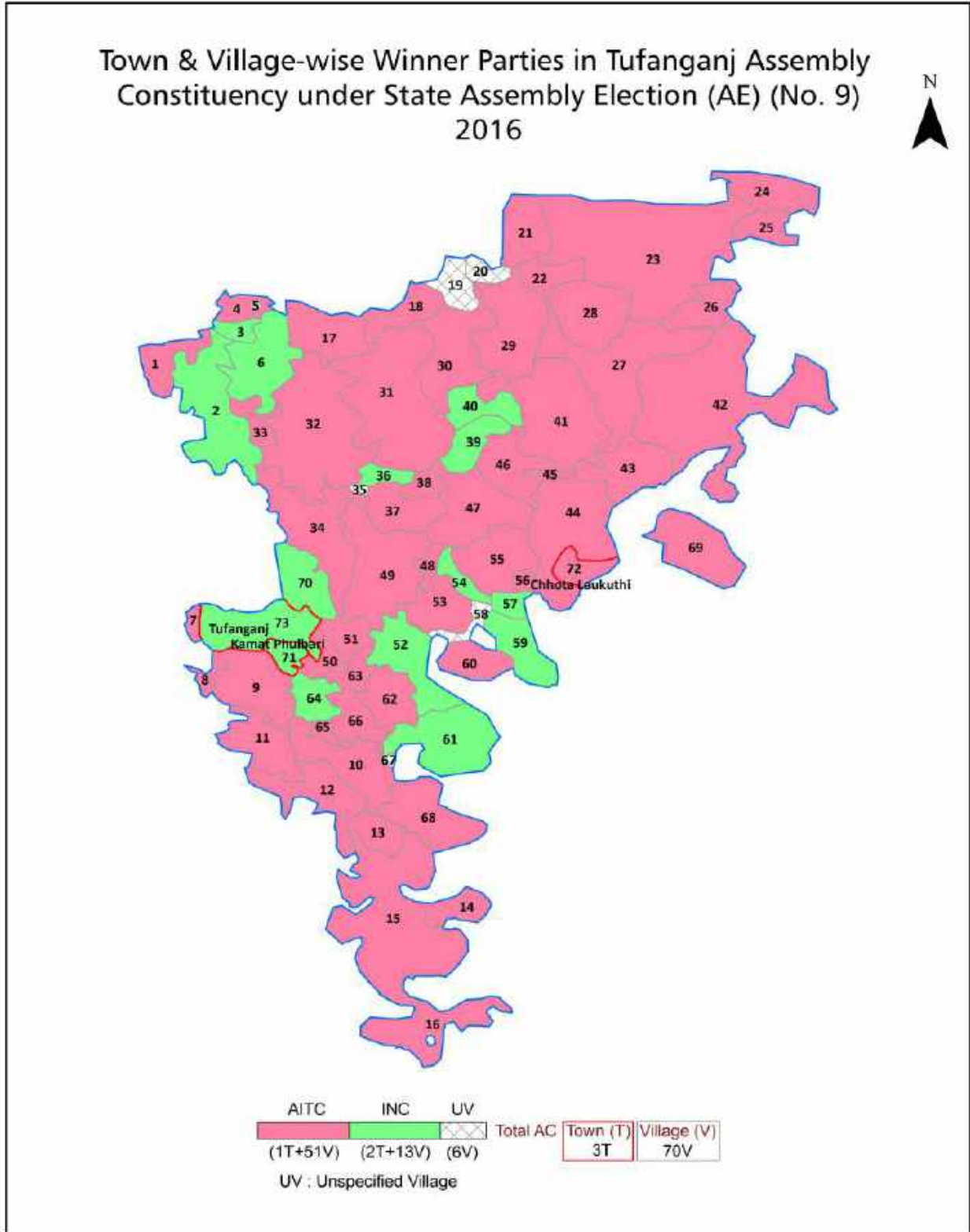
© Datanet India Pvt. Ltd.

All rights reserved. No part of this book may be reproduced, stored in a retrieval system or transmitted in any form or by any means, mechanical photocopying, photographing, scanning, recording or otherwise without the prior written permission of the publisher. Please refer to Disclaimer at page no. 167 for the use of this publication.

Printed in India

No.	Particulars	Page No.
	Introduction	
1	Assembly Constituency - (Vidhan Sabha) at a Glance Features of Assembly as per Delimitation Commission of India (2008)	1-2
	Location and Political Maps	
2	Location Map Boundaries of Assembly Constituency - (Vidhan Sabha) in District Boundaries of Assembly Constituency under Parliamentary Constituency - (Lok Sabha) Town & Village-wise Winner Parties- 2024, 2021, 2019, 2016, 2014, 2011 and 2009	3-10
	Administrative Setup (2011)	
3	District Sub-district Towns Villages Inhabited Villages Uninhabited Villages Village Panchayat Intermediate Panchayat	11-14
	Demographics (2011)	
4	Population Households Rural/Urban Population Towns and Villages by Population Size Sex Ratio (Total & 0-6 Years) Religious Population Social Population Literacy Rate	15-16
	Electoral Features	
5	Important Dates of Last Elections Held Electors by Gender Service Electors Voters Voters Turnout Polling Stations & Average Number of Electors per Polling Station Electors by Age Group Present Elected Representatives	17-22
	Historical Summary Election Results	
6	Vote Share of Major Parties Winning Margin (Number & Percentage) Polarity of Parties Summary Result of Assembly Segment of Parliamentary Elections 2024, 2019, 2014, 2009, 2004 and 1999 Summary Result of Assembly Elections 2021, 2016, 2011, 2006, 2001, 1996, 1991, 1987, 1982, 1977, 1972, 1971, 1969, 1967, 1962 and 1957	23-47
	Polling Station Level Election Results	
7	Name and Number of Polling Station 2024, 2021, 2019, 2016, 2014, 2011 and 2009 Polling Station-wise Electors, Voters & Voters Turnout 2024, 2021, 2019, 2016, 2014, 2011 and 2009 Polling Station wise Elections Results 2024, 2021, 2019, 2016, 2014, 2011 and 2009	48-148
	Share of Assembly Constituency	
8	Share of Assembly Constituency - (Vidhan Sabha) in State, District and Parliamentary Constituency - (Lok Sabha)	149
	Socio-Economic Amenities (2011)	
9	Access to Administrative Units Agricultural, Manufacturing and Industrial Commodities Demographic Indicators Education Health & Manpower Drinking Water Supply Sanitation Entertainment and Recreations Infrastructure Power Food Allocation Distribution and Marketing of Agriculture Commodities Infrastructure Transport and Road Infrastructure Communication Banking and Financial Services Land Use Irrigation Source	151-164
10	Abbreviation & Sources	165-166
11	Disclaimer	167

Location & Political Map



Administrative Setup

List of Village Panchayat & Intermediate Panchayat (Block) Name - 2011

Village Name	Village Panchayat Name	Intermediate Panchayat Name
Andaran Phulbari (P)	Andaran-Fulbari-I	Tufanganj - I
Atia Mochar	Mahiskhuchi-II	Tufanganj - II
Atra	Mahiskhuchi-I	Tufanganj - II
Bajrapur	Salbari-II	Tufanganj - II
Bakla	Mahiskhuchi-II	Tufanganj - II
Bala Kuthi	Bhanukumari-II	Tufanganj - II
Balabhut	Balabhut	Tufanganj - I
Bara Kodali	Barokodali-I	Tufanganj - II
Bara Salbari	Salbari-II	Tufanganj - II
Bashraja Dwitia Khanda	Salbari-I	Tufanganj - II
Basraja Pratham Khanda	Salbari-I	Tufanganj - II
Begarkhata	Barokodali-II	Tufanganj - II
Bhandijalas	Barokodali-I	Tufanganj - II
Bhanukumari	Bhanukumari-I	Tufanganj - II
Bhareya	Barokodali-II	Tufanganj - II
Bhirkush	Dhalpal-I	Tufanganj - I
Bichhandai	Salbari-II	Tufanganj - II
Boalimohan Dwitia Khanda	Barokodali-I	Tufanganj - II
Boalimohan Pratham Khanda	Barokodali-II	Tufanganj - II
Chamta	Nakkatigachh	Tufanganj - I
Chengtimari	Salbari-I	Tufanganj - II
Chhat Balakuthi	Bhanukumari-II	Tufanganj - II
Chhat Bhalka	Rampur-I	Tufanganj - II
Chhat Bhareya	Bhanukumari-II	Tufanganj - II
Chhit Bara Laukuthi	Bhanukumari-I	Tufanganj - II
Chikliguri Dwitia Khanda	Dhalpal-I	Tufanganj - I
Chikliguri Pratham Khanda	Dhalpal-I	Tufanganj - I
Debgram	Barokodali-II	Tufanganj - II
Dhadial	Nakkatigachh	Tufanganj - I

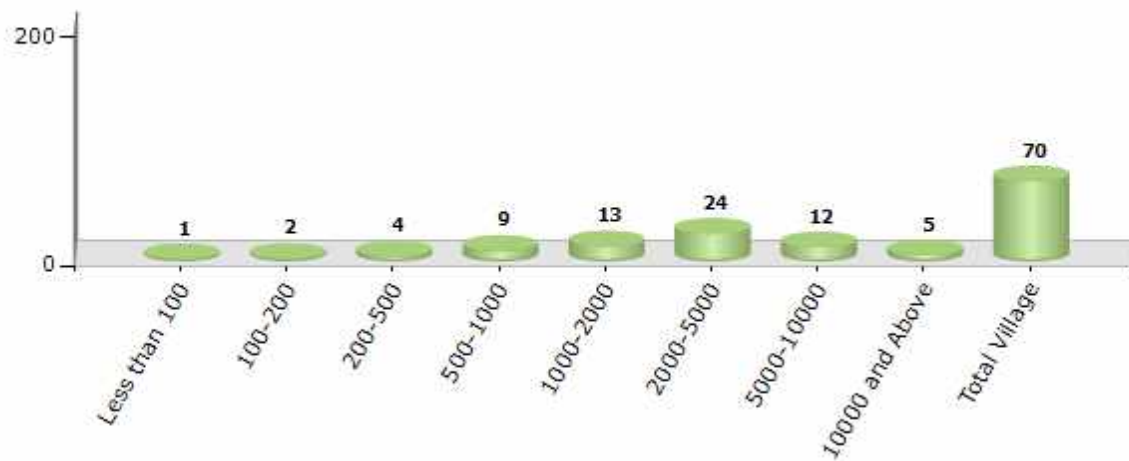
Contd....

Demographics

Number of Villages by Population Size - 2011

Less than 100	100-200	200-500	500-1000	1000-2000	2000-5000	5000-10000	10000 and Above	Total Village
1	2	4	9	13	24	12	5	70

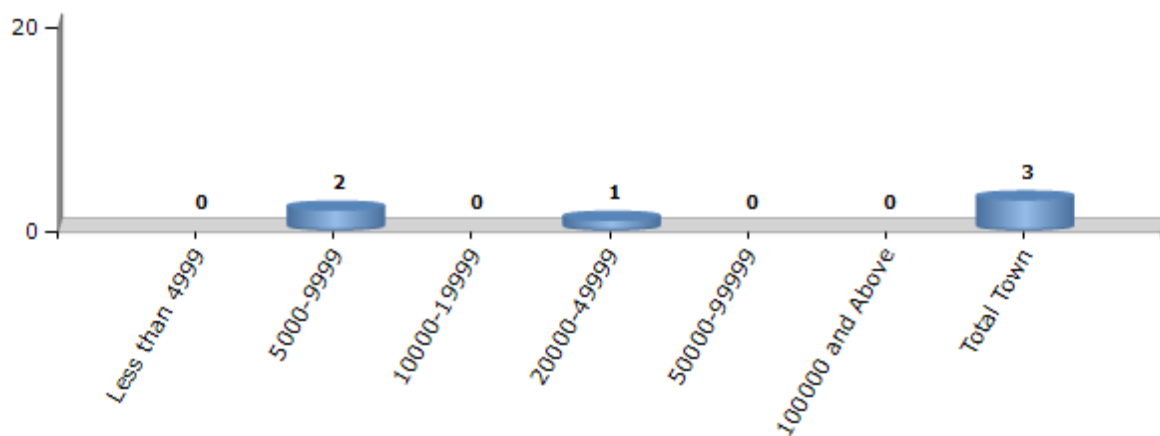
Number of Villages by Population Size - 2011



Number of Towns by Population Size - 2011

Less than 4999	5000-9999	10000-19999	20000-49999	50000-99999	100000 and Above	Total Town
0	2	0	1	0	0	3

Number of Towns by Population Size - 2011

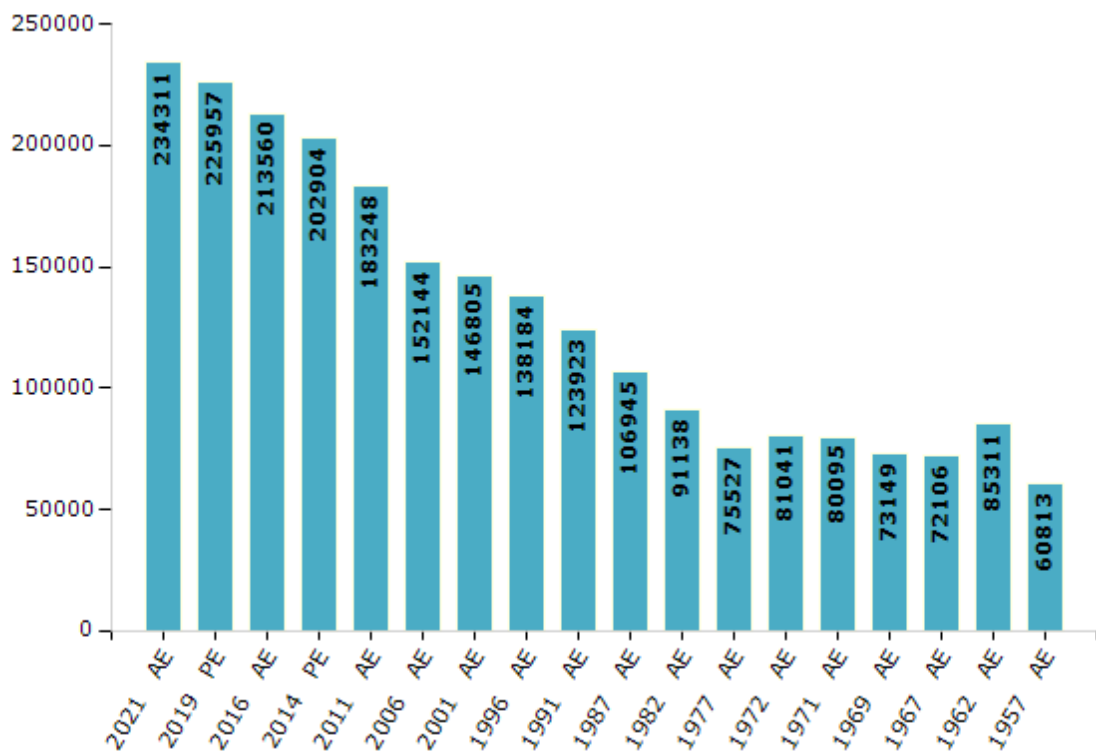


Electoral Features

Electors by Male & Female

Year	Male	Female	Others	Total	Year	Male	Female	Others	Total
2021 AE	121859	112452	0	234311	1991 AE	63903	60020	-	123923
2019 PE	117567	108390	0	225957	1987 AE	58454	48491	-	106945
2016 AE	111130	102430	0	213560	1982 AE	45834	45304	-	91138
2014 PE	106507	96397	0	202904	1977 AE	39202	36325	-	75527
2011 AE	96772	86476	0	183248	1972 AE	41972	39069	-	81041
2009 PE	-	-	-	-	1971 AE	43408	36687	-	80095
2006 AE	79197	72947	-	152144	1969 AE	37288	35861	-	73149
2004 PE	-	-	-	-	1967 AE	-	-	-	72106
2001 AE	75494	71311	-	146805	1962 AE	-	-	-	85311
1999 PE	-	-	-	-	1957 AE	-	-	-	60813
1996 AE	71277	66907	-	138184	1952 AE	-	-	-	-

Number of Electors



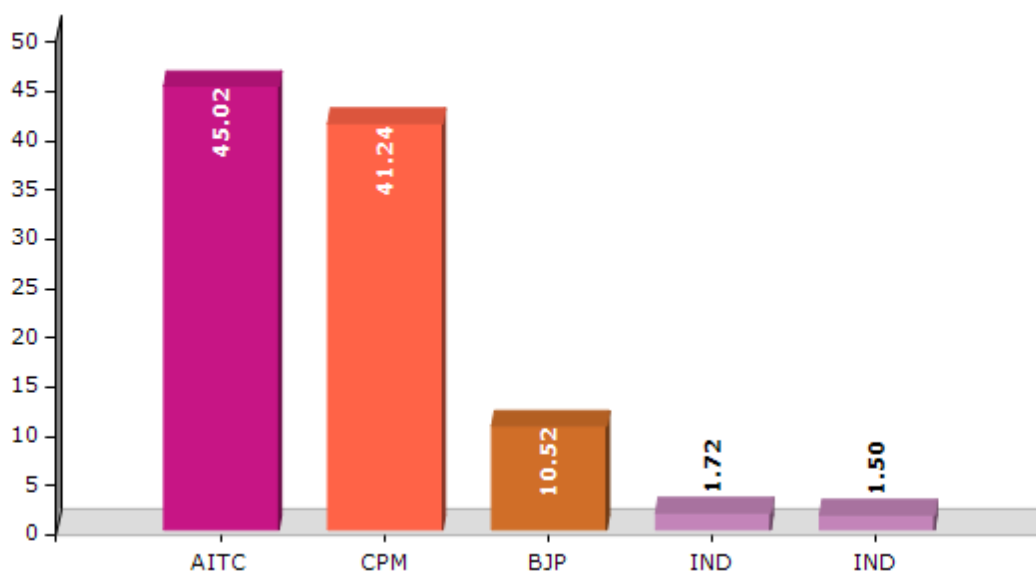
Note : AE : Assembly Election, PE : Assembly Segment of Parliamentary Election

Historical Summary Election Results

Summary Result of Assembly Election - 2011

Candidate Name	Party	Votes	Votes %
Arghya Roy Pradhan	AITC	73721	45.02
Dhananjoy Rava	CPM	67539	41.24
Bimal Kumar Sarkar	BJP	17220	10.52
Siben Barman	IND	2817	1.72
Ganesh Dakua	IND	2463	1.5

Votes Percentage of Top Parties - 2011



Polling Station Level Election Results

Number and Name of Polling Stations (PS) (2016)

Number of Polling Stations	Name of Polling Stations	Number of Polling Stations	Name of Polling Stations
1	Chikliguri No-2 Pry School (Room-1)	22	Nagururhat Karjeepara Junior Basic School (Room-2)
2	Chikliguri No-2 Pry School (Room-2)	23	Bansraja Part-II Special Cadre Pry. School
3	Bharkush High School	24	Layekpara Sukanta Shishu Shiksha Kendra
4	Chhat Chikliguri Pry. School	25	Salbari High School (H.S.)
5	Uttar Dhalpal 4Th Plan Pry. School	26	Bansraja Part-I New Tribal Pry. School
6	Sikdarekhata Spl. Cadre Pry. School	27	Bansraja Govt. Pry. School (Room-1)
7	Dakshin Shikdarekhata 5Th Plan Pry. School	28	Bansraja Govt. Pry. School (Room-2)
8	Sikdarekhata Dhallar Pry. School	29	Bansraja No. 1 Aided Pry. School
9	Community Hall Dhalpal Bazar	30	Bhandijalash Govt. Pry. School
10	Thakur Panchanan Madhyamik Shiksha Kendra	31	Takoamari Govt. Pry. School (Room-1)
11	Dhalpal Higher Secondary School (Room-1)	32	Takoamari Govt. Pry. School (Room-2)
12	Dhalpal Higher Secondary School (Room-2)	33	Rasikbil No. 2 Junior Basic School (Room-1)
13	Dhalpal 2 Pry. School	34	Takoamari High School
14	Dhalpal Spl. Cadre Pry. School	35	Rasikbil Govt. Pry. School (Room-1)
15	Dorko Govt. Pry. School	36	Rasikbil Govt. Pry. School (Room-2)
16	Chengtimari 4Th Plan Pry. School	37	Rasikbil No. 2 Junior Basic School (Room-2)
17	Nagururhat High School (H.S.) (Room-1)	38	Uttar Bakla Pry. School
18	Dorko Salbari Pry. Schol	39	Purba Bakla Shishu Shiksha Kendra
19	Salbari Junior Basic School (Room-1)	40	Bakla Ramkrishna High School (Room-1)
20	Salbari Junior Basic School (Room-2)	41	Bakla Ramkrishna High School (Room-2)
21	Nagururhat Karjeepara Junior Basic School (Room-1)	42	Khagribari Govt. Pry. School (Room-1)

Contd....

Polling Station Level Election Results

Polling Station-wise Votes Secured by Overall Top Five Parties in Tufanganj Assembly in Assembly Election (AE) under Alipurduars Parliamentary Constituency in West Bengal (2016)

Number of Polling Station	Winner - Fazal Karim Miah (AITC)	Runner-up - Shyamal Choudhury (INC)	3rd - Bivas Sen ishare (BJP)	4th - Manoj Kumar Mandal (IND)	5th - Nubash Barman (KPPU)	NOTA	Other	Total Votes Secured
36	253	214	108	4	4	1	2	586
37	326	209	159	7	4	13	4	722
38	308	379	113	9	6	14	1	830
39	278	332	132	10	7	16	3	778
40	247	487	150	8	10	11	11	924
41	385	322	72	5	8	10	3	805
42	311	86	198	9	3	17	9	633
43	365	41	200	8	4	8	5	631
44	520	98	100	4	6	16	4	748
45	401	155	103	8	4	13	2	686
46	590	118	63	4	5	12	1	793
47	478	255	105	5	6	12	10	871
48	398	78	67	5	5	7	5	565
49	432	119	72	2	3	4	2	634
50	611	93	92	3	3	8	5	815
51	390	145	155	16	9	19	5	739
52	371	143	172	6	8	12	4	716
53	371	174	119	14	2	10	7	697
54	384	124	112	8	3	5	0	636
55	454	169	115	10	6	10	4	768
56	511	175	117	7	6	9	4	829
57	523	106	45	7	5	19	3	708
58	609	203	102	4	8	14	4	944
59	215	210	87	5	4	7	8	536
60	215	154	178	11	8	10	1	577
61	223	313	274	9	5	5	10	839
62	278	192	181	8	5	9	5	678
63	321	219	116	4	6	17	10	693
64	324	233	184	9	4	18	2	774
65	332	273	196	4	1	8	8	822
66	295	131	97	7	3	5	4	542
67	203	219	395	11	8	18	15	869
68	286	147	177	8	3	12	7	640
69	265	185	152	5	6	16	1	630
70	233	150	323	9	16	13	5	749

Contd....

Polling Station Level Election Results

Winner, Runner-up and 3rd Party Position & Winning Margin According to Polling Stations in Tufanganj Assembly in Assembly Election (AE) under Alipurduars Parliamentary Constituency in West Bengal (2016)

Polling Station Number	Winner Party	Winner Votes (%)	Runner-up Party	Runner-up Votes (%)	Winning Margin Votes (%)	Third Party	Third Party Votes (%)	Other Votes (%)
75	AITC	275 (43.17)	INC	187 (29.36)	88 (13.81)	BJP	152 (23.86)	23 (3.61)
76	AITC	345 (41.22)	INC	260 (31.06)	85 (10.16)	BJP	191 (22.82)	41 (4.9)
77	AITC	461 (62.72)	INC	172 (23.4)	289 (39.32)	BJP	78 (10.61)	24 (3.27)
78	AITC	436 (54.3)	INC	254 (31.63)	182 (22.67)	BJP	77 (9.59)	36 (4.48)
79	AITC	448 (56.28)	INC	256 (32.16)	192 (24.12)	BJP	67 (8.42)	25 (3.14)
80	AITC	358 (55.33)	INC	205 (31.68)	153 (23.65)	BJP	55 (8.5)	29 (4.48)
81	AITC	406 (51.33)	INC	328 (41.47)	78 (9.86)	BJP	25 (3.16)	32 (4.05)
82	AITC	438 (56.15)	INC	301 (38.59)	137 (17.56)	BJP	30 (3.85)	11 (1.41)
83	AITC	457 (54.4)	INC	219 (26.07)	238 (28.33)	BJP	137 (16.31)	27 (3.21)
84	AITC	473 (60.41)	BJP	138 (17.62)	335 (42.79)	INC	124 (15.84)	48 (6.13)
85	AITC	383 (51.76)	INC	161 (21.76)	222 (30)	BJP	137 (18.51)	59 (7.97)
86	AITC	512 (52.57)	INC	319 (32.75)	193 (19.82)	BJP	109 (11.19)	34 (3.49)
87	INC	291 (41.57)	AITC	258 (36.86)	33 (4.71)	BJP	129 (18.43)	22 (3.14)
88	AITC	338 (55.14)	INC	216 (35.24)	122 (19.9)	BJP	42 (6.85)	17 (2.77)
89	AITC	439 (64.94)	BJP	116 (17.16)	323 (47.78)	INC	107 (15.83)	14 (2.07)
90	AITC	467 (43.56)	INC	358 (33.4)	109 (10.16)	BJP	218 (20.34)	29 (2.71)
91	INC	364 (40.85)	AITC	272 (30.53)	92 (10.32)	BJP	221 (24.8)	34 (3.82)
92	AITC	391 (55.07)	INC	196 (27.61)	195 (27.46)	BJP	102 (14.37)	21 (2.96)
93	AITC	399 (59.46)	INC	175 (26.08)	224 (33.38)	BJP	81 (12.07)	16 (2.38)
94	AITC	479 (47.29)	INC	317 (31.29)	162 (16)	BJP	186 (18.36)	31 (3.06)
95	AITC	246 (51.9)	INC	189 (39.87)	57 (12.03)	BJP	28 (5.91)	11 (2.32)
96	AITC	336 (44.04)	INC	269 (35.26)	67 (8.78)	BJP	144 (18.87)	14 (1.83)
97	INC	315 (38.23)	AITC	309 (37.5)	6 (0.73)	BJP	164 (19.9)	36 (4.37)
98	AITC	302 (40.7)	INC	281 (37.87)	21 (2.83)	BJP	144 (19.41)	15 (2.02)
99	AITC	240 (38.9)	BJP	211 (34.2)	29 (4.7)	INC	139 (22.53)	27 (4.38)
100	AITC	380 (37.77)	BJP	296 (29.42)	84 (8.35)	INC	288 (28.63)	42 (4.17)
101	AITC	432 (46.15)	INC	369 (39.42)	63 (6.73)	BJP	99 (10.58)	36 (3.85)
102	AITC	445 (55.01)	INC	302 (37.33)	143 (17.68)	BJP	34 (4.2)	28 (3.46)
103	AITC	329 (41.23)	BJP	288 (36.09)	41 (5.14)	INC	144 (18.05)	37 (4.64)
104	AITC	375 (54.82)	INC	247 (36.11)	128 (18.71)	BJP	44 (6.43)	18 (2.63)
105	AITC	241 (34.04)	INC	213 (30.08)	28 (3.96)	BJP	201 (28.39)	53 (7.49)
106	AITC	218 (37.91)	BJP	165 (28.7)	53 (9.21)	INC	147 (25.57)	45 (7.83)
107	AITC	349 (36.17)	BJP	332 (34.4)	17 (1.77)	INC	256 (26.53)	28 (2.9)
108	AITC	255 (41.2)	BJP	197 (31.83)	58 (9.37)	INC	156 (25.2)	11 (1.78)
109	AITC	202 (40.56)	INC	154 (30.92)	48 (9.64)	BJP	122 (24.5)	20 (4.02)
110	AITC	435 (52.86)	INC	211 (25.64)	224 (27.22)	BJP	150 (18.23)	27 (3.28)
111	AITC	298 (47.38)	INC	252 (40.06)	46 (7.32)	BJP	59 (9.38)	20 (3.18)

Contd....

Socio-Economic Amenities - Rural

Access to Education Facilities

Particulars	Number of Villages (% of Population)				
	Available	Not Available	If Not Available (Distance of Nearest Facility)		
			A	B	C
Govt. Primary School	68 (100)	2 (0)	0 (0)	0 (0)	0 (0)
Private Primary School	0 (0)	70 (100)	0 (0)	0 (0)	0 (0)
Govt. Middle School	34 (76)	36 (24)	25 (16)	1 (1)	0 (0)
Private Middle School	1 (2)	69 (98)	0 (0)	0 (0)	0 (0)
Govt. Secondary School	22 (54)	48 (46)	32 (29)	4 (5)	0 (0)
Private Secondary School	0 (0)	70 (100)	1 (1)	0 (0)	0 (0)
Govt. Senior Secondary School	14 (42)	56 (58)	31 (24)	5 (9)	1 (1)
Private Senior Secondary School	0 (0)	70 (100)	0 (0)	0 (0)	0 (0)
Govt. Arts and Science Degree College	1 (6)	69 (94)	13 (21)	26 (28)	13 (19)
Private Arts and Science Degree College	0 (0)	70 (100)	0 (0)	0 (0)	0 (0)
Govt. Engineering College	0 (0)	70 (100)	1 (4)	1 (1)	52 (73)
Private Engineering College	0 (0)	70 (100)	0 (0)	0 (0)	0 (0)
Govt. Medicine College	0 (0)	70 (100)	0 (0)	0 (0)	51 (71)
Private Medicine College	0 (0)	70 (100)	0 (0)	0 (0)	0 (0)
Govt. Management Institute	0 (0)	70 (100)	0 (0)	0 (0)	28 (47)
Private Management Institute	0 (0)	70 (100)	0 (0)	0 (0)	8 (9)
Govt. Polytechnic	0 (0)	70 (100)	0 (0)	0 (0)	53 (76)
Private Polytechnic	0 (0)	70 (100)	0 (0)	0 (0)	0 (0)
Govt. Vocational Training School/ITI	0 (0)	70 (100)	5 (13)	18 (20)	29 (43)
Private Vocational Training School/ITI	0 (0)	70 (100)	0 (0)	0 (0)	0 (0)
Govt. Non Formal Training Centre	1 (6)	69 (94)	6 (14)	10 (13)	9 (11)
Private Non Formal Training Centre	0 (0)	70 (100)	1 (1)	2 (2)	3 (6)
Govt. School For Disabled	1 (2)	69 (98)	0 (0)	1 (3)	37 (55)
Private School For Disabled	0 (0)	70 (100)	0 (0)	0 (0)	3 (6)
Government Others	4 (7)	66 (93)	0 (0)	0 (0)	0 (0)
Private Others	0 (0)	70 (100)	0 (0)	0 (0)	0 (0)

Note : Distance A : Less than 5 km; B : Between 5-10 km; C : 10+ km.; Source : Data Analysis is based on 2011 Census.

DISCLAIMER

The Terms of Use and Disclaimer of Datanet India Private Limited (hereinafter referred to as "Datanet") for use of this analysis report of **Tufanganj Assembly Constituency (Tufanganj Vidhan Sabha)** :-

1. **Assembly Factbook™** is a Registered Trade Mark owned by Datanet.
2. All the maps are sketched and graphical representation only and have not been drawn to the scale and also not to represent the actual geographical area or boundary of the unit.
3. The data for the aforesaid analysis is based on authentic sources and has been culled from the various publications of Census, CSO and NSSO for district and block level data, various central and state government departments, Central & State Elections Commissions and the concerned Returning Officers' releases, Electoral Rolls, Election results and allied publications, internal assessment, surveys, estimates and analysis. Therefore, certain adjustment of data at micro level may have been done to arrive closer to the macro data.
4. Data have been provided on an "As Is" and "As AVAILABLE" basis
5. The colours shown in the maps or diagram and charts of a particular party, alliance or AC are indicative and do not represent them.
6. This publication which includes maps, sheets, graphs and data would be the property under copyright of Datanet only. The user may use these for its internal study, analysis and research purposes. It's public display, re-selling or any commercial uses by the user are not allowed.
7. Datanet has taken due care and caution in compilation and processing of data and allied information, but does not guarantee the accuracy, adequacy or completeness of any information/analysis and will be not responsible for any errors or omissions or for the results obtained from the use of such information/analysis.
8. All the contents for the publication have been culled from various authentic sources and Datanet reasonably believes such sources to be reliable, but does not make any representations, express or implied as to the accuracy or fitness of use of such information. The information or contents of the information/analysis do not constitute advice and should not be relied upon in making (or refraining from making) any decision. Any reliance placed upon the information provided by Datanet is the sole responsibility and strictly at the user's risk.
9. In no event will Datanet be liable for any damages (including, without limitation, damages for loss of business projects, or loss of profits) arising in contract, tort or otherwise from the use of or inability to use any of its contents, or from any action taken (or refrained from being taken) as a result of using the analysis or any of its contents. Datanet its directors, owners, editors, officials, employees, distributor and agents or any associate will not be liable for any errors in the information contained or any consequences arising from the use of the contents of the provided information/analysis.
10. If any provision of these terms and conditions is held invalid or illegal or unenforceable for any reason by any court of competent jurisdiction, such provision shall be severed and the remainder of provisions of the terms and conditions shall continue in full force and effect as if the Term of Use had been executed with the invalid, illegal or unenforceable provision eliminated.
11. If there are any discrepancies in the information provided, please bring it to attention of Datanet for suitable rectification measures.

Buy Online This Complete Book At
Datanet India eBooks Store

www.indiastatpublications.com

or go directly at

[http://www.indiastatpublications.com/
Assembly_factbook/West_Bengal/Alipurduars/Tufanganj](http://www.indiastatpublications.com/Assembly_factbook/West_Bengal/Alipurduars/Tufanganj)

 **india**stat**elections**

ISBN : 978-93-5293-828-5



9 789352 938285