



West Bengal

Assembly Factbook™

Arambagh Assembly Constituency



Key Electoral Data of Arambagh
Assembly Constituency (Vidhan Sabha)

West Bengal

Assembly Factbook™

Arambagh Assembly Constituency



Arambagh Vidhan Sabha

Editor & Director

Dr. R.K. Thukral

Research Editor

Dr. Shafeeq Rahman

Compiled, Researched and Published by Datanet India Pvt. Ltd.

D-100, 1st Floor,

Okhla Industrial Area, Phase-I,
New Delhi- 110020.

Ph.: 91-11- 43580781-84

Email : support@indiastatpublications.com

Website : www.indiastatelections.com

Online Book Store :

www.indiastatpublications.com

Report No. : AFB/WB-200-0125

ISBN : 978-93-5293-560-4

First Edition : January, 2018

Eighth Updated Edition : January, 2025

Price : Rs. 11500/-

US\$ 310

© Datanet India Pvt. Ltd.

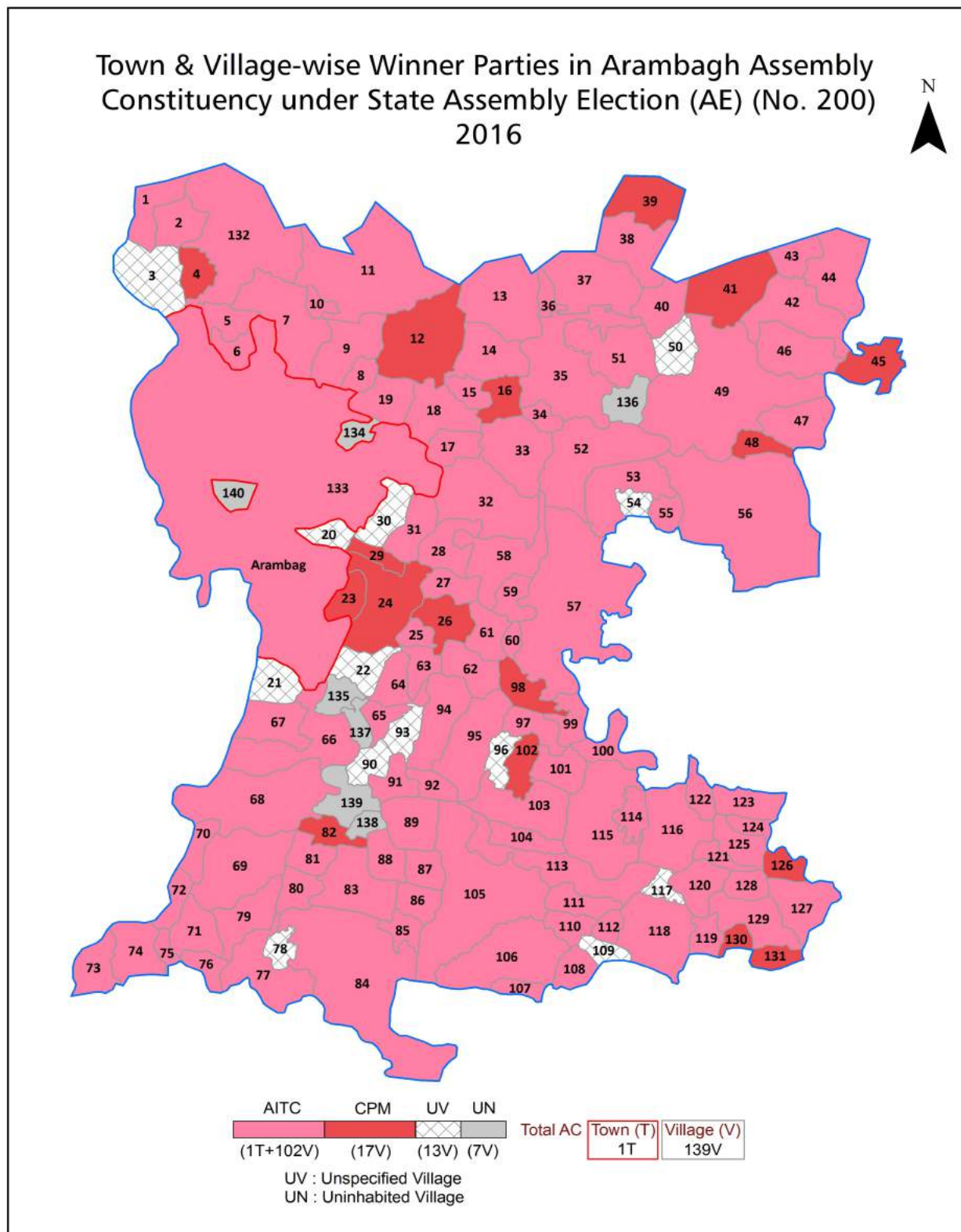
All rights reserved. No part of this book may be reproduced, stored in a retrieval system or transmitted in any form or by any means, mechanical photocopying, photographing, scanning, recording or otherwise without the prior written permission of the publisher. Please refer to Disclaimer at page no. 186 for the use of this publication.

Printed in India

Contents

No.	Particulars	Page No.
	Introduction	
1	Assembly Constituency - (Vidhan Sabha) at a Glance Features of Assembly as per Delimitation Commission of India (2008)	1-2
	Location and Political Maps	
2	Location Map Boundaries of Assembly Constituency - (Vidhan Sabha in District Boundaries of Assembly Constituency under Parliamentary Constituency - (Lok Sabha) Town & Village-wise Winner Parties- 2024, 2021, 2019, 2016, 2014, 2011 and 2009	3-10
	Administrative Setup (2011)	
3	District Sub-district Towns Villages Inhabited Villages Uninhabited Villages Village Panchayat Intermediate Panchayat	11-18
	Demographics (2011)	
4	Population Households Rural/Urban Population Towns and Villages by Population Size Sex Ratio (Total & 0-6 Years) Religious Population Social Population Literacy Rate	19-20
	Electoral Features	
5	Important Dates of Last Elections Held Electors by Gender Service Electors Voters Voters Turnout Polling Stations & Average Number of Electors per Polling Station Electors by Age Group Present Elected Representatives	21-26
	Historical Summary Election Results	
6	Vote Share of Major Parties Winning Margin (Number & Percentage Polarity of Parties Summary Result of Assembly Segment of Parliamentary Elections 2024, 2019, 2014, 2009, 2004 and 1999 Summary Result of Assembly Elections 2021, 2016, 2011, 2006, 2001, 1996, 1991, 1987, 1982, 1977, 1972, 1971, 1969, 1967, 1962, 1957 and 1952	27-52
	Polling Station Level Election Results	
7	Name and Number of Polling Station 2024, 2021, 2019, 2016, 2014, 2011 and 2009 Polling Station-wise Electors, Voters & Voters Turnout 2024, 2021, 2019, 2016, 2014, 2011 and 2009 Polling Station wise Elections Results 2024, 2021, 2019, 2016, 2014, 2011 and 2009	53-167
	Share of Assembly Constituency	
8	Share of Assembly Constituency - (Vidhan Sabha) in State, District and Parliamentary Constituency - (Lok Sabha)	168
	Socio-Economic Amenities (2011)	
9	Access to Administrative Units Agricultural, Manufacturing and Industrial Commodities Demographic Indicators Education Health & Manpower Drinking Water Supply Sanitation Entertainment and Recreations Infrastructure Power Food Allocation Distribution and Marketing of Agriculture Commodities Infrastructure Transport and Road Infrastructure Communication Banking and Financial Services Land Use Irrigation Source	170-183
10	Abbreviation & Sources	184-185
11	Disclaimer	186

Location & Political Map



Administrative Setup

List of Village Panchayat & Intermediate Panchayat (Block) Name - 2011

Village Name	Village Panchayat Name	Intermediate Panchayat Name
Ajaypur	Madhabpur	Arambag
Arakul	Arandi-I	Arambag
Arandi	Arandi-I	Arambag
Atapur	Salepur-II	Arambag
Bachhanari	Malaypur-I	Arambag
Bahu Khedail	Arandi-II	Arambag
Balai Chak	Arandi-I	Arambag
Balarampur	Mayapur-I	Arambag
Balia	Malaypur-I	Arambag
Balundi	Mayapur-II	Arambag
Bamsa Amrel	Mayapur-II	Arambag
Banamalipur	Malaypur-II	Arambag
Bara Dongal	Salepur-II	Arambag
Basantabati	Salepur-II	Arambag
Basuli Chak	Madhabpur	Arambag
Batanal	Batanal	Arambag
Behala	Batanal	Arambag
Benga	Batanal	Arambag
Berabere	Salepur-II	Arambag
Beurgram	Gourhati-I	Arambag
Bhabanipur	Gourhati-I	Arambag
Bhabapur	Tirole	Arambag
Bhalia	Batanal	Arambag
Bhandarhati	Arandi-I	Arambag
Bora	Tirole	Arambag
Chak Amad	Batanal	Arambag
Chak Behala	Malaypur-I	Arambag
Chak Benshe	Malaypur-II	Arambag
Chak Fazil	Batanal	Arambag

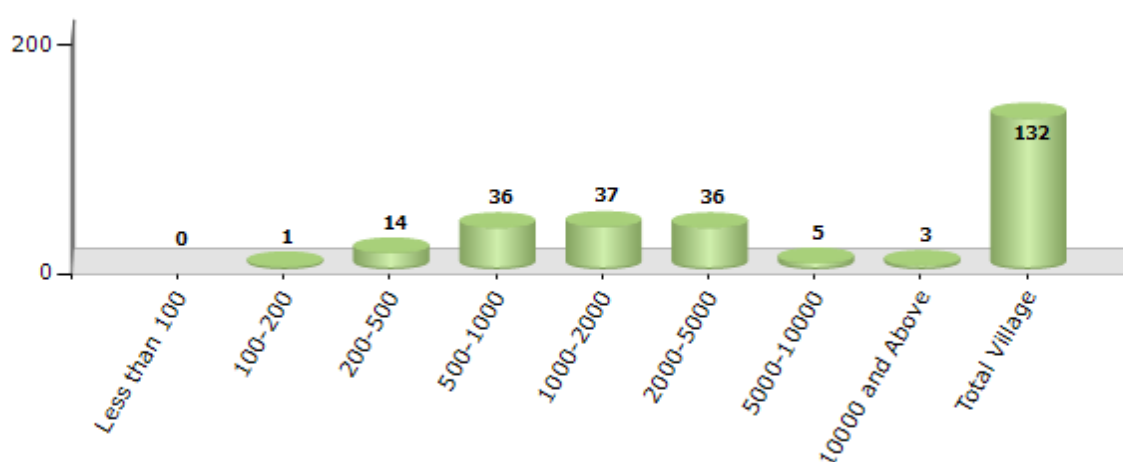
Contd....

Demographics

Number of Villages by Population Size - 2011

Less than 100	100-200	200-500	500-1000	1000-2000	2000-5000	5000-10000	10000 and Above	Total Village
0	1	14	36	37	36	5	3	132

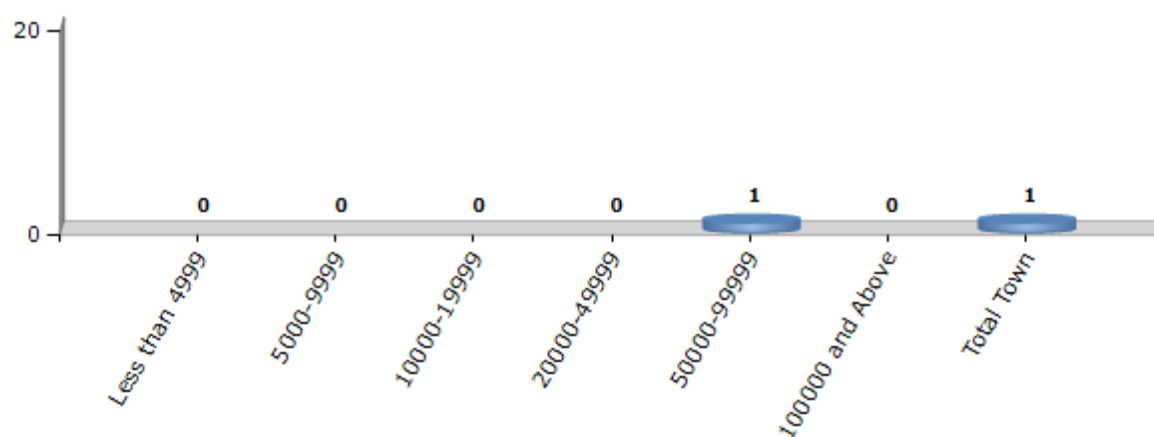
Number of Villages by Population Size - 2011



Number of Towns by Population Size - 2011

Less than 4999	5000-9999	10000-19999	20000-49999	50000-99999	100000 and Above	Total Town
0	0	0	0	1	0	1

Number of Towns by Population Size - 2011



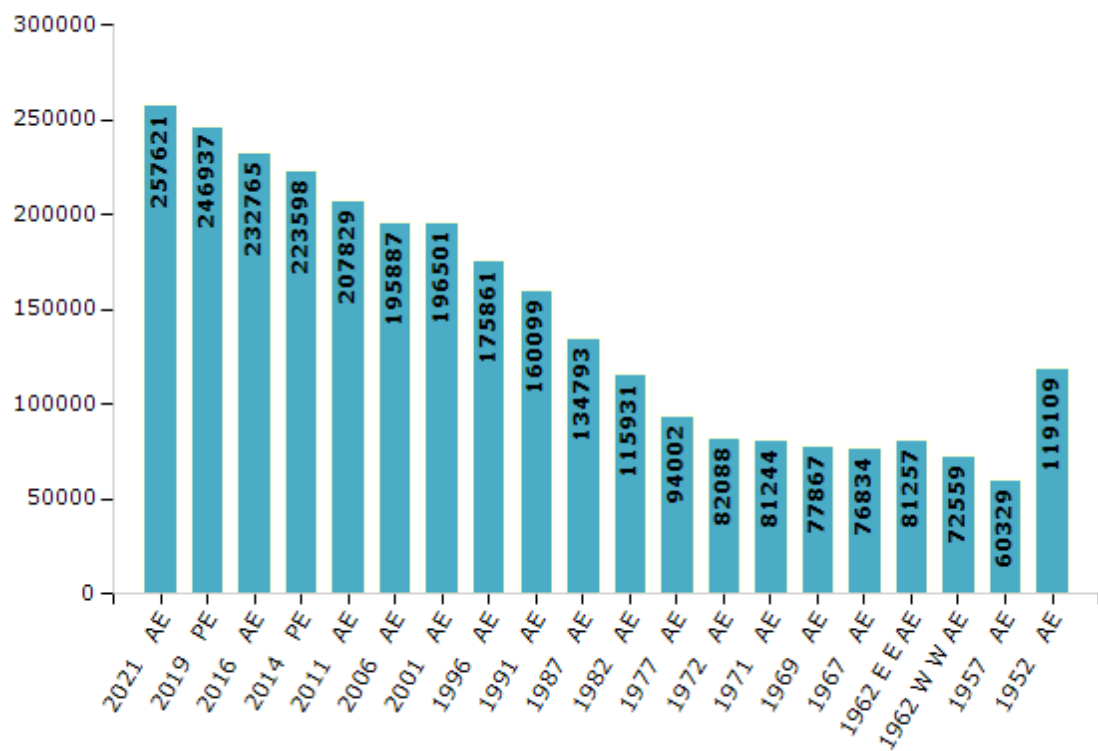
Electoral Features

Electors by Male & Female

Year	Male	Female	Others	Total
2021 AE	130929	126690	2	257621
2019 PE	126245	120690	2	246937
2016 AE	119718	113046	1	232765
2014 PE	115485	108112	1	223598
2011 AE	107099	100730	0	207829
2009 PE	-	-	-	-
2006 AE	101343	94544	-	195887
2004 PE	-	-	-	-
2001 AE	100572	95929	-	196501
1999 PE	-	-	-	-
1996 AE	91359	84502	-	175861
1991 AE	83462	76637	-	160099

Year	Male	Female	Others	Total
1987 AE	69046	65747	-	134793
1982 AE	60337	55594	-	115931
1977 AE	48513	45489	-	94002
1972 AE	41879	40209	-	82088
1971 AE	41222	40022	-	81244
1969 AE	40414	37453	-	77867
1967 AE	-	-	-	76834
1962 E AE	-	-	-	81257
1962 W AE	-	-	-	72559
1957 AE	-	-	-	60329
1952 AE	-	-	-	119109

Number of Electors



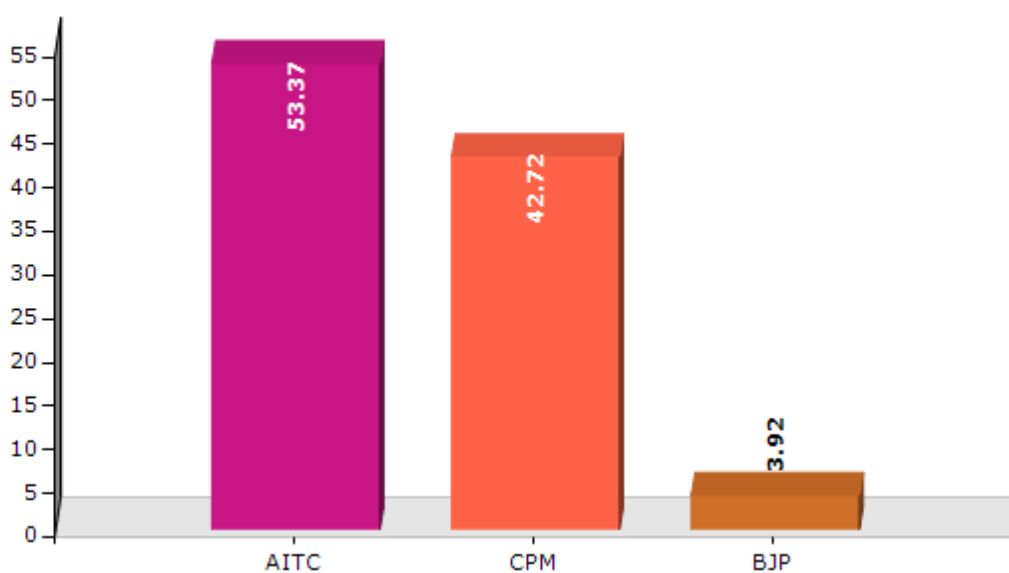
Note : AE : Assembly Election, PE : Assembly Segment of Parliamentary Election

Historical Summary Election Results

Summary Result of Assembly Election - 2011

Candidate Name	Party	Votes	Votes %
Krishna Chandra Santra	AITC	98011	53.37
Asit Kumar Malik	CPM	78448	42.72
Sukumar Santra	BJP	7194	3.92

Votes Percentage of Top Parties - 2011



Polling Station Level Election Results

Number and Name of Polling Stations (PS) (2016)

Number of Polling Stations	Name of Polling Stations	Number of Polling Stations	Name of Polling Stations
1	Naisarai High School	22	Chandibati Primary School (Room-2)
2	Sahalalpur Primary School	23	Dongabathan Primary School
3	Paradra Primary School	24	Benga Primary School
4	Kirtichandrapur Primary School	25	Benga Badalpur Primary School
5	Moigram High School	26	Sastipur Primary School
6	Moigram Primary School (Room-1)	27	Chakfazil Primary School
7	Moigram Primary School (Room-2)	28	Sekhpur High School(Room-1)
8	Dadanpur Primary School	29	Sekhpur High School(Room-2)
9	Mandra Primary School	30	Uttar Rasulpur Primary School
10	Eadpur Nimna Buniadi School	31	Chakahamad Primary School
11	Tirol Uttarpara Primary School	32	Chakhaji Primary School
12	Tirol Swarnamoyee Primary School	33	Chakniyamat Primary School
13	Tirol High School (Room-1)	34	Batanal Union High School (H.S) (Room-1)
14	Tirol High School (Room-2)	35	Batanal Union High School (H.S) (Room-2)
15	Puin Primary School (Room-1)	36	Batanal Union High School (H.S) (Room-3)
16	Puin Primary School (Room-2)	37	Batanal Upendra Smriti Nari Sikshaniketan
17	Karui Primary School	38	Batanal No. - 2 Primary School
18	Karui P.C. Sen High School	39	Chakjalal Primary School
19	Bora Primary School	40	Chakmadan Primary School
20	Golta High School	41	Chakruhit Primary School
21	Chandibati Primary School (Room-1)	42	Kanchgoria Primary School

Contd....

Polling Station Level Election Results

Polling Station-wise Votes Secured by Overall Top Five Parties in Arambagh Assembly in Assembly Election (AE) under Arambagh Parliamentary Constituency in West Bengal (2016)

Number of Polling Station	Winner - Krishna Chandra Santra (AITC)	Runner-up - Asit Malik (CPM)	3rd - Murari Bera (BJP)	4th - ()	5th - ()	NOTA	Other	Total Votes Secured
36	400	451	49			19		919
37	365	239	45			6		655
38	388	531	38			10		967
39	237	223	22			14		496
40	256	90	10			1		357
41	177	288	17			6		488
42	390	284	68			13		755
43	341	308	19			6		674
44	214	96	16			11		337
45	515	170	43			15		743
46	366	270	46			17		699
47	483	433	33			22		971
48	594	337	78			26		1035
49	424	226	50			16		716
50	153	95	21			5		274
51	334	378	37			8		757
52	295	426	47			11		779
53	368	161	77			5		611
54	246	126	19			1		392
55	288	211	16			2		517
56	337	262	17			6		622
57	390	293	41			4		728
58	185	360	34			16		595
59	448	219	30			7		704
60	362	274	30			4		670
61	328	261	31			9		629
62	278	169	40			11		498
63	635	348	80			27		1090
64	216	175	51			8		450
65	254	154	20			4		432
66	555	374	44			26		999
67	440	265	55			16		776
68	307	232	45			16		600
69	574	251	31			9		865
70	371	438	71			15		895

Contd....

Polling Station Level Election Results

Winner, Runner-up and 3rd Party Position & Winning Margin According to Polling Stations in Arambagh Assembly in Assembly Election (AE) under Arambagh Parliamentary Constituency in West Bengal (2016)

Polling Station Number	Winner Party	Winner Votes (%)	Runner-up Party	Runner-up Votes (%)	Winning Margin Votes (%)	Third Party	Third Party Votes (%)	Other Votes (%)
75	AITC	421 (51.53)	CPM	319 (39.05)	102 (12.48)	BJP	55 (6.73)	22 (2.69)
76	AITC	243 (68.64)	CPM	70 (19.77)	173 (48.87)	BJP	28 (7.91)	13 (3.67)
77	AITC	601 (81.11)	CPM	119 (16.06)	482 (65.05)	BJP	17 (2.29)	4 (0.54)
78	AITC	287 (47.67)	CPM	282 (46.84)	5 (0.83)	BJP	26 (4.32)	7 (1.16)
79	AITC	393 (85.25)	CPM	52 (11.28)	341 (73.97)	BJP	12 (2.6)	4 (0.87)
80	CPM	286 (45.32)	AITC	243 (38.51)	43 (6.81)	BJP	82 (13)	20 (3.17)
81	AITC	697 (81.14)	CPM	124 (14.44)	573 (66.7)	BJP	26 (3.03)	12 (1.4)
82	AITC	491 (53.84)	CPM	247 (27.08)	244 (26.76)	BJP	160 (17.54)	14 (1.54)
83	AITC	253 (44.94)	CPM	221 (39.25)	32 (5.69)	BJP	75 (13.32)	14 (2.49)
84	AITC	183 (45.98)	CPM	133 (33.42)	50 (12.56)	BJP	74 (18.59)	8 (2.01)
85	CPM	423 (56.48)	AITC	266 (35.51)	157 (20.97)	BJP	43 (5.74)	17 (2.27)
86	CPM	269 (48.64)	AITC	255 (46.11)	14 (2.53)	BJP	19 (3.44)	10 (1.81)
87	AITC	307 (47.74)	CPM	205 (31.88)	102 (15.86)	BJP	118 (18.35)	13 (2.02)
88	AITC	327 (45.67)	CPM	314 (43.85)	13 (1.82)	BJP	54 (7.54)	21 (2.93)
89	CPM	469 (47.86)	AITC	418 (42.65)	51 (5.21)	BJP	77 (7.86)	16 (1.63)
90	AITC	556 (53.88)	CPM	357 (34.59)	199 (19.29)	BJP	100 (9.69)	19 (1.84)
91	CPM	402 (45.27)	AITC	383 (43.13)	19 (2.14)	BJP	79 (8.9)	24 (2.7)
92	AITC	499 (63.57)	CPM	234 (29.81)	265 (33.76)	BJP	39 (4.97)	13 (1.66)
93	AITC	336 (46.93)	CPM	334 (46.65)	2 (0.28)	BJP	29 (4.05)	17 (2.37)
94	CPM	619 (64.15)	AITC	292 (30.26)	327 (33.89)	BJP	27 (2.8)	27 (2.8)
95	CPM	385 (48.06)	AITC	375 (46.82)	10 (1.24)	BJP	29 (3.62)	12 (1.5)
96	CPM	400 (54.79)	AITC	256 (35.07)	144 (19.72)	BJP	40 (5.48)	34 (4.66)
97	AITC	514 (60.97)	CPM	246 (29.18)	268 (31.79)	BJP	64 (7.59)	19 (2.25)
98	AITC	477 (57.61)	CPM	248 (29.95)	229 (27.66)	BJP	84 (10.14)	19 (2.29)
99	AITC	347 (56.79)	CPM	185 (30.28)	162 (26.51)	BJP	64 (10.47)	15 (2.45)
100	AITC	213 (54.62)	CPM	133 (34.1)	80 (20.52)	BJP	33 (8.46)	11 (2.82)
101	AITC	348 (49.57)	CPM	232 (33.05)	116 (16.52)	BJP	111 (15.81)	11 (1.57)
102	AITC	383 (64.37)	CPM	134 (22.52)	249 (41.85)	BJP	67 (11.26)	11 (1.85)
103	AITC	657 (60.66)	CPM	305 (28.16)	352 (32.5)	BJP	110 (10.16)	11 (1.02)
104	AITC	461 (57.34)	CPM	216 (26.87)	245 (30.47)	BJP	108 (13.43)	19 (2.36)
105	AITC	453 (49.03)	CPM	403 (43.61)	50 (5.42)	BJP	56 (6.06)	12 (1.3)
106	AITC	291 (46.94)	CPM	270 (43.55)	21 (3.39)	BJP	51 (8.23)	8 (1.29)
107	CPM	464 (61.29)	AITC	251 (33.16)	213 (28.13)	BJP	34 (4.49)	8 (1.06)
108	CPM	287 (57.75)	AITC	171 (34.41)	116 (23.34)	BJP	31 (6.24)	8 (1.61)
109	AITC	477 (57.96)	CPM	240 (29.16)	237 (28.8)	BJP	92 (11.18)	14 (1.7)
110	AITC	532 (58.72)	CPM	250 (27.59)	282 (31.13)	BJP	103 (11.37)	21 (2.32)
111	AITC	325 (64.48)	CPM	142 (28.17)	183 (36.31)	BJP	27 (5.36)	10 (1.98)

Contd....

Socio-Economic Amenities - Rural

Access to Education Facilities

Particulars	Number of Villages (% of Population)				
	Available	Not Available	If Not Available (Distance of Nearest Facility)		
			A	B	C
Govt. Primary School	127 (99)	5 (1)	0 (0)	0 (0)	0 (0)
Private Primary School	6 (4)	126 (96)	0 (0)	0 (0)	0 (0)
Govt. Middle School	46 (62)	86 (38)	6 (2)	1 (1)	0 (0)
Private Middle School	1 (1)	131 (99)	0 (0)	0 (0)	0 (0)
Govt. Secondary School	32 (52)	100 (48)	11 (5)	0 (0)	0 (0)
Private Secondary School	1 (1)	131 (99)	0 (0)	0 (0)	0 (0)
Govt. Senior Secondary School	22 (44)	110 (56)	11 (5)	0 (0)	0 (0)
Private Senior Secondary School	2 (6)	130 (94)	0 (0)	0 (0)	0 (0)
Govt. Arts and Science Degree College	0 (0)	132 (100)	6 (3)	5 (2)	1 (0)
Private Arts and Science Degree College	0 (0)	132 (100)	0 (0)	0 (0)	0 (0)
Govt. Engineering College	0 (0)	132 (100)	1 (0)	1 (1)	9 (4)
Private Engineering College	0 (0)	132 (100)	0 (0)	0 (0)	1 (0)
Govt. Medicine College	0 (0)	132 (100)	0 (0)	1 (1)	11 (5)
Private Medicine College	0 (0)	132 (100)	0 (0)	0 (0)	0 (0)
Govt. Management Institute	0 (0)	132 (100)	0 (0)	0 (0)	9 (4)
Private Management Institute	0 (0)	132 (100)	0 (0)	0 (0)	1 (0)
Govt. Polytechnic	0 (0)	132 (100)	0 (0)	3 (2)	6 (2)
Private Polytechnic	0 (0)	132 (100)	0 (0)	0 (0)	1 (0)
Govt. Vocational Training School/ITI	0 (0)	132 (100)	9 (4)	1 (0)	1 (0)
Private Vocational Training School/ITI	0 (0)	132 (100)	0 (0)	0 (0)	0 (0)
Govt. Non Formal Training Centre	4 (3)	128 (97)	5 (2)	0 (0)	0 (0)
Private Non Formal Training Centre	0 (0)	132 (100)	3 (2)	0 (0)	0 (0)
Govt. School For Disabled	0 (0)	132 (100)	8 (4)	1 (0)	0 (0)
Private School For Disabled	0 (0)	132 (100)	0 (0)	0 (0)	0 (0)
Government Others	0 (0)	132 (100)	0 (0)	0 (0)	0 (0)
Private Others	0 (0)	132 (100)	0 (0)	0 (0)	0 (0)

Note : Distance A : Less than 5 km; B : Between 5-10 km; C : 10+ km.; Source : Data Analysis is based on 2011 Census.

DISCLAIMER

The Terms of Use and Disclaimer of Datanet India Private Limited (hereinafter referred to as "Datanet") for use of this analysis report of **Arambagh Assembly Constituency (Arambagh Vidhan Sabha)** :-

1. **Assembly Factbook™** is a Registered Trade Mark owned by Datanet.
2. All the maps are sketched and graphical representation only and have not been drawn to the scale and also not to represent the actual geographical area or boundary of the unit.
3. The data for the aforesaid analysis is based on authentic sources and has been culled from the various publications of Census, CSO and NSSO for district and block level data, various central and state government departments, Central & State Elections Commissions and the concerned Returning Officers' releases, Electoral Rolls, Election results and allied publications, internal assessment, surveys, estimates and analysis. Therefore, certain adjustment of data at micro level may have been done to arrive closer to the macro data.
4. Data have been provided on an "As Is" and "As AVAILABLE" basis
5. The colours shown in the maps or diagram and charts of a particular party, alliance or AC are indicative and do not represent them.
6. This publication which includes maps, sheets, graphs and data would be the property under copyright of Datanet only. The user may use these for its internal study, analysis and research purposes. It's public display, re-selling or any commercial uses by the user are not allowed.
7. Datanet has taken due care and caution in compilation and processing of data and allied information, but does not guarantee the accuracy, adequacy or completeness of any information/analysis and will be not responsible for any errors or omissions or for the results obtained from the use of such information/analysis.
8. All the contents for the publication have been culled from various authentic sources and Datanet reasonably believes such sources to be reliable, but does not make any representations, express or implied as to the accuracy or fitness of use of such information. The information or contents of the information/analysis do not constitute advice and should not be relied upon in making (or refraining from making) any decision. Any reliance placed upon the information provided by Datanet is the sole responsibility and strictly at the user's risk.
9. In no event will Datanet be liable for any damages (including, without limitation, damages for loss of business projects, or loss of profits) arising in contract, tort or otherwise from the use of or inability to use any of its contents, or from any action taken (or refrained from being taken) as a result of using the analysis or any of its contents. Datanet its directors, owners, editors, officials, employees, distributor and agents or any associate will not be liable for any errors in the information contained or any consequences arising from the use of the contents of the provided information/analysis.
10. If any provision of these terms and conditions is held invalid or illegal or unenforceable for any reason by any court of competent jurisdiction, such provision shall be severed and the remainder of provisions of the terms and conditions shall continue in full force and effect as if the Term of Use had been executed with the invalid, illegal or unenforceable provision eliminated.
11. If there are any discrepancies in the information provided, please bring it to attention of Datanet for suitable rectification measures.

Buy Online This Complete Book At
Indiastat Publication Book Store

www.indiastatpublications.com

or go directly at

[http://www.indiastatpublications.com/
Assembly_factbook/West_Bengal/Arambagh/ Arambagh](http://www.indiastatpublications.com/Assembly_factbook/West_Bengal/Arambagh/Arambagh)

 **indiaSTAT**elections

ISBN : 978-93-5293-560-4

