



West Bengal

Assembly Factbook™

Khanakul Assembly Constituency



Key Electoral Data of Khanakul
Assembly Constituency (Vidhan Sabha)

West Bengal

Assembly Factbook™

Khanakul Assembly Constituency



Khanakul Vidhan Sabha

Editor & Director

Dr. R.K. Thukral

Research Editor

Dr. Shafeeq Rahman

Compiled, Researched and Published by Datanet India Pvt. Ltd.

D-100, 1st Floor,

Okhla Industrial Area, Phase-I,
New Delhi- 110020.

Ph.: 91-11- 43580781-84

Email : support@indiastatpublications.com

Website : www.indiastatelections.com

Online Book Store :

www.indiastatpublications.com

Report No. : AFB/WB-202-0125

ISBN : 978-93-5293-705-9

First Edition : January, 2018

Eighth Updated Edition : January, 2025

Price : Rs. 11500/-

US\$ 310

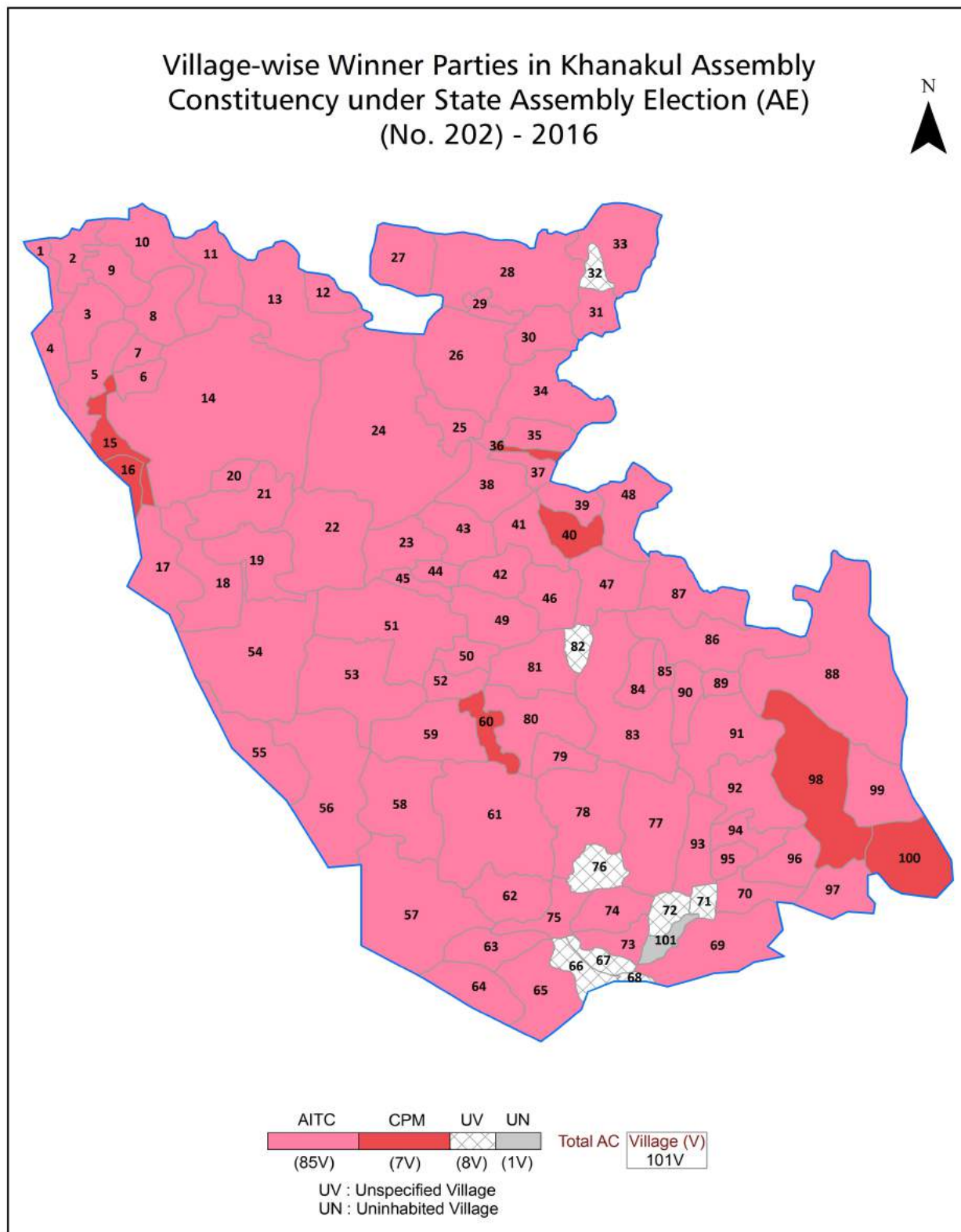
© Datanet India Pvt. Ltd.

All rights reserved. No part of this book may be reproduced, stored in a retrieval system or transmitted in any form or by any means, mechanical photocopying, photographing, scanning, recording or otherwise without the prior written permission of the publisher. Please refer to Disclaimer at page no. 187 for the use of this publication.

Printed in India

No.	Particulars	Page No.
	Introduction	
1	Assembly Constituency - (Vidhan Sabha) at a Glance Features of Assembly as per Delimitation Commission of India (2008)	1-2
	Location and Political Maps	
2	Location Map Boundaries of Assembly Constituency - (Vidhan Sabha in District Boundaries of Assembly Constituency under Parliamentary Constituency - (Lok Sabha) Village-wise Winner Parties- 2024, 2021, 2019, 2016, 2014, 2011 and 2009	3-10
	Administrative Setup (2011)	
3	District Sub-district Towns Villages Inhabited Villages Uninhabited Villages Village Panchayat Intermediate Panchayat	11-17
	Demographics (2011)	
4	Population Households Rural/Urban Population Villages by Population Size Sex Ratio (Total & 0-6 Years) Religious Population Social Population Literacy Rate	18-19
	Electoral Features	
5	Important Dates of Last Elections Held Electors by Gender Service Electors Voters Voters Turnout Polling Stations & Average Number of Electors per Polling Station Electors by Age Group Present Elected Representatives	20-25
	Historical Summary Election Results	
6	Vote Share of Major Parties Winning Margin (Number & Percentage Polarity of Parties Summary Result of Assembly Segment of Parliamentary Elections 2024, 2019, 2014, 2009, 2004 and 1999 Summary Result of Assembly Elections 2021, 2016, 2011, 2006, 2001, 1996, 1991, 1987, 1982, 1977, 1972, 1971, 1969, 1967, 1962 and 1957	26-50
	Polling Station Level Election Results	
7	Name and Number of Polling Station 2024, 2021, 2019, 2016, 2014, 2011 and 2009 Polling Station-wise Electors, Voters & Voters Turnout 2024, 2021, 2019, 2016, 2014, 2011 and 2009 Polling Station wise Elections Results 2024, 2021, 2019, 2016, 2014, 2011 and 2009	51-168
	Share of Assembly Constituency	
8	Share of Assembly Constituency - (Vidhan Sabha) in State, District and Parliamentary Constituency - (Lok Sabha)	169
	Socio-Economic Amenities (2011)	
9	Access to Administrative Units Agricultural, Manufacturing and Industrial Commodities Demographic Indicators Education Health & Manpower Drinking Water Supply Sanitation Entertainment and Recreations Infrastructure Power Food Allocation Distribution and Marketing of Agriculture Commodities Infrastructure Transport and Road Infrastructure Communication Banking and Financial Services Land Use Irrigation Source	171-184
10	Abbreviation & Sources	185-186
11	Disclaimer	187

Location & Political Map



Administrative Setup

List of Village Panchayat & Intermediate Panchayat (Block) Name - 2011

Village Name	Village Panchayat Name	Intermediate Panchayat Name
Baligari	Natibpur-I	Khanakul - II
Balpai	Natibpur-II	Khanakul - II
Bamankhana	Kishorepur-I	Khanakul - I
Bandipur	Kishorepur-I	Khanakul - I
Banhijli	Marokhana	Khanakul - II
Bar Nandanpur	Jagatpur	Khanakul - II
Bhairabpur	Palashpai-II	Khanakul - II
Birlok	Khanakul-II	Khanakul - I
Chak Bhedua	Pole-II	Khanakul - I
Chak Magri	Palashpai-I	Khanakul - II
Chakrapur	Khanakul-I	Khanakul - I
Chand Kundu	Marokhana	Khanakul - II
Chanpanagari	Palashpai-I	Khanakul - II
Chinra	Chingra	Khanakul - II
Chuadanga	Kishorepur-II	Khanakul - I
Dainan Anantanagar	Khanakul-I	Khanakul - I
Dakshin Sudam Chak	Marokhana	Khanakul - II
Daulat Chak	Natibpur-II	Khanakul - II
Dhaldanga	Marokhana	Khanakul - II
Dhanyaghari	Dhanyagori	Khanakul - II
Dharmmapur	Khanakul-II	Khanakul - I
Duadanda	Thakuranichak	Khanakul - I
Ganesh Bazar	Pole-II	Khanakul - I
Ganeshpur	Natibpur-I	Khanakul - II
Gangpur	Ghoshpur	Khanakul - I
Gauran	Pole-II	Khanakul - I
Gauran Mandaran	Pole-II	Khanakul - I
Ghagarpur	Khanakul-I	Khanakul - I
Ghashua	Kishorepur-II	Khanakul - I

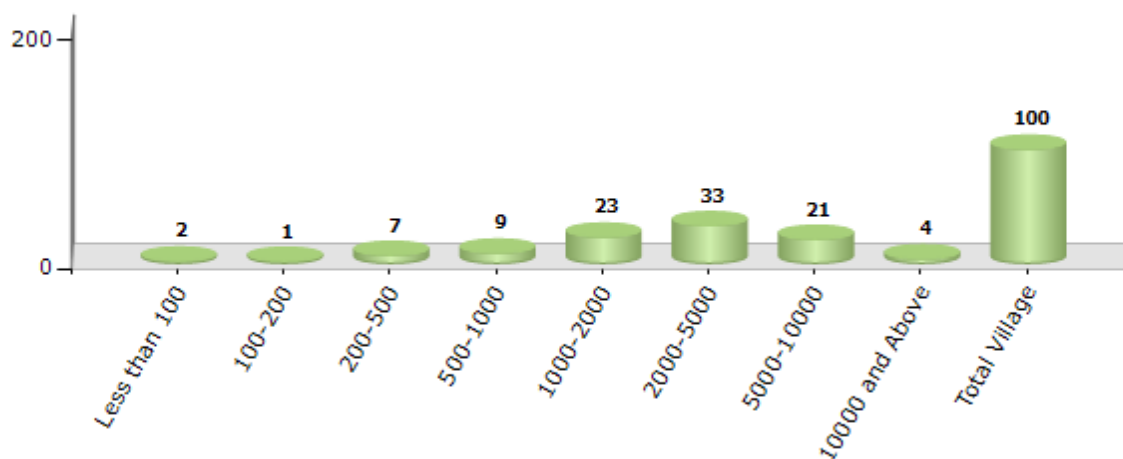
Contd....

Demographics

Number of Villages by Population Size - 2011

Less than 100	100-200	200-500	500-1000	1000-2000	2000-5000	5000-10000	10000 and Above	Total Village
2	1	7	9	23	33	21	4	100

Number of Villages by Population Size - 2011

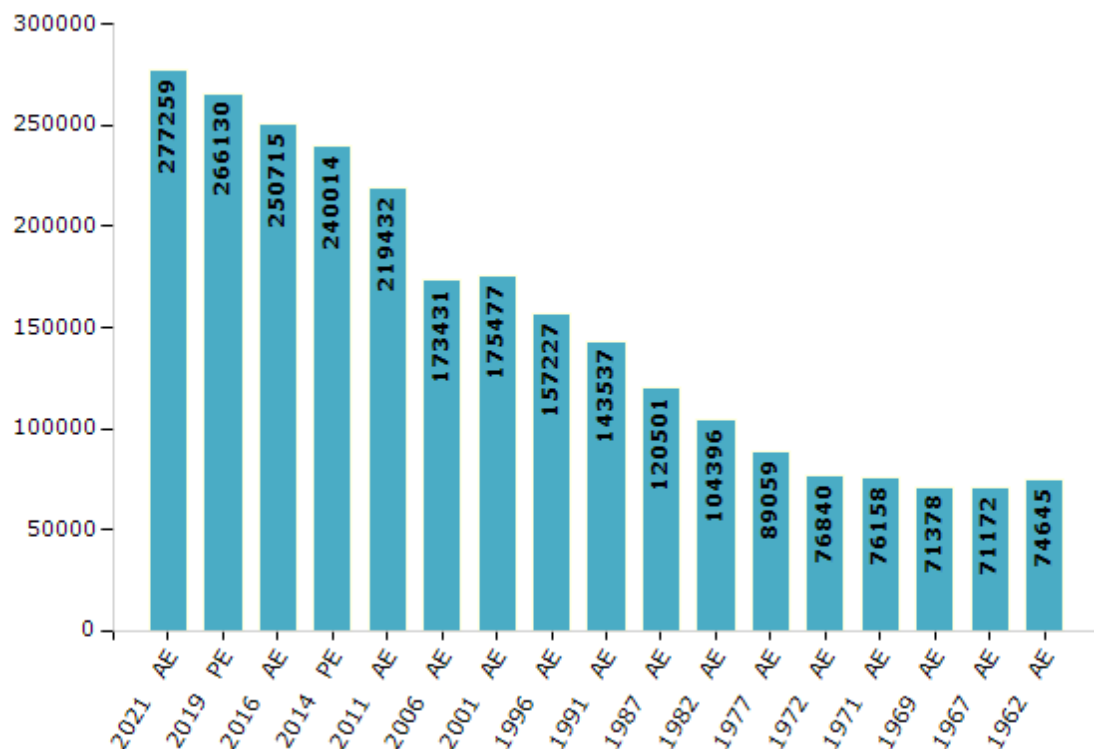


Electoral Features

Electors by Male & Female

Year	Male	Female	Others	Total	Year	Male	Female	Others	Total
2021 AE	143436	133821	2	277259	1991 AE	73733	69804	-	143537
2019 PE	138639	127488	3	266130	1987 AE	61155	59346	-	120501
2016 AE	131606	119106	3	250715	1982 AE	53752	50644	-	104396
2014 PE	126914	113099	1	240014	1977 AE	45714	43345	-	89059
2011 AE	115896	103536	0	219432	1972 AE	39281	37559	-	76840
2009 PE	-	-	-	-	1971 AE	38403	37755	-	76158
2006 AE	89800	83631	-	173431	1969 AE	36334	35044	-	71378
2004 PE	-	-	-	-	1967 AE	-	-	-	71172
2001 AE	87952	87525	-	175477	1962 AE	-	-	-	74645
1999 PE	-	-	-	-	1957 AE	-	-	-	-
1996 AE	80254	76973	-	157227	1952 AE	-	-	-	-

Number of Electors



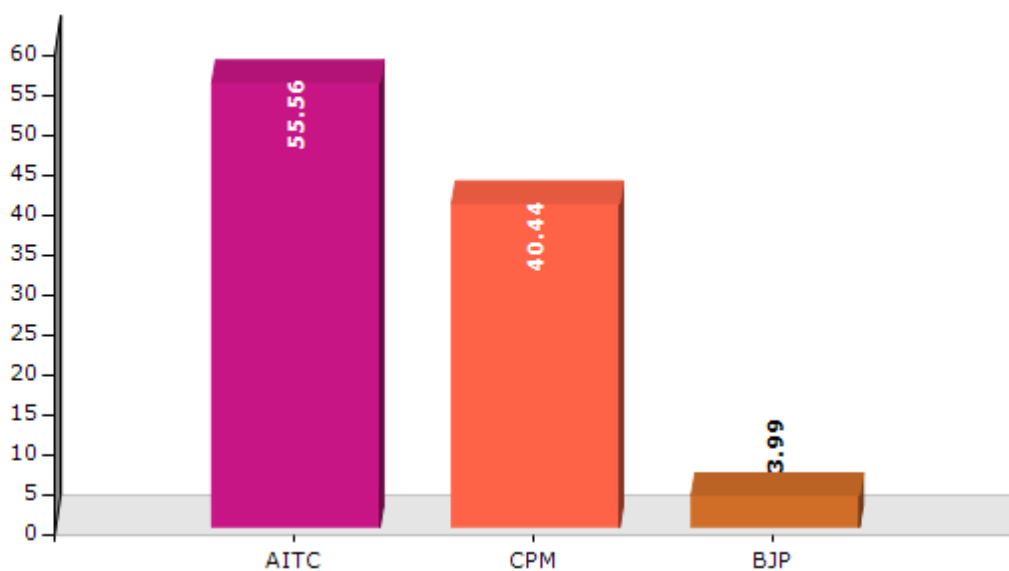
Note : AE : Assembly Election, PE : Assembly Segment of Parliamentary Election

Historical Summary Election Results

Summary Result of Assembly Election - 2011

Candidate Name	Party	Votes	Votes %
Iqbal Ahmed	AITC	102450	55.56
Subhra Parui	CPM	74571	40.44
Arabinda Maity	BJP	7360	3.99

Votes Percentage of Top Parties - 2011



Polling Station Level Election Results

Number and Name of Polling Stations (PS) (2016)

Number of Polling Stations	Name of Polling Stations	Number of Polling Stations	Name of Polling Stations
1	Kishorepur Board Prathamik Vidyalaya(Room No - 1)	22	Gujrat Raja Rammohan Roy Prathamikvidyalaya (Room No - 1)
2	Kishorepur Shantimohan Roy Prathamikvidyalaya (Room No - 1)	23	Madanbati I.C.D.S. Kendra (Room No - 1)
3	Kishorepur Shantimohan Roy Prathamikvidyalaya (Room No - 2)	24	Madanbati Adarsha Prathamik Vidyalaya(Room No - 1)
4	Niranjanbati Prathamik Vidyalaya (Roomno - 1)	25	Chuadanga Milansangha Prathamikvidyalaya (Room No - 1)
5	Bamankhana Prathamik Vidyalaya (Roomno - 1)	26	Pilkhan Prathamik Vidyalaya (Room No - 1)
6	Bamankhana Sitalamata Prathamikvidyalaya (Room No - 1)	27	Pilkhan Prathamik Vidyalaya (Room No - 2)
7	Bandipur Prathamik Vidyalaya (Room No -1)	28	Paschim Pilkhan Prathamik Vidyalaya(Room No - 1)
8	Par Bandipur Prathamik Vidyalaya (Roomno - 1)	29	Gangpur Prathamik Vidyalaya (Room No -1)
9	Bandipur Prathamik Vidyalaya (Room No -2)	30	Pilkhan (Uttar Purba) Prathamik Vidyalaya(Room No - 1)
10	Niranjanbati Prathamik Vidyalaya (Roomno - 2)	31	Raghunathpur Prathamik Vidyalaya (Roomno - 1)
11	Mayal Free Primary School (Room No - 1)	32	Raghunathpur Saradamani Balika Vidyalaya(Room No - 1)
12	Mayal K.C. Roy Institution (Room No - 1)	33	Ghoshpur Vivekananda Prathamikvidyalaya (Room No - 1)
13	Ichhapur Prathamik Vidyalaya (Room No -1)	34	Ishanpara Prathamik Vidyalaya (Room No -1)
14	Ghasua Prathamik Vidyalaya (Room No - 1)	35	Ishanpara Prathamik Vidyalaya (Room No -2)
15	Ghasua Janata High School (Room No - 1)	36	Ghoshpur Pallisri Balika Uchcha Bidyalaya(Room No - 1)
16	Ghasua Janata High School (Room No - 2)	37	Ghoshpur Pallisri Balika Uchcha Bidyalaya(Room No - 2)
17	Talit Nimna Buniadi Vidyalaya (Room No -1)	38	Ghoshpur Moktab Prathamik Vidyalaya(Room No - 1)
18	Mahisgote Nimna Buniadi Vidyalaya (Roomno - 1)	39	Ghoshpur Union Netaji Vidyapith (Roomno - 1)
19	Mahisgote Bijaykrishna Modak Prathamikvidyalaya (Room No - 1)	40	Dakshin Ghoshpur Prathamik Vidyalaya(Room No - 1)
20	Gujrat Nimna Buniadi Prathamik Vidyalaya(Room No - 1)	41	Hifzul Quran Nabobia Azizia Seniormadrasah
21	Gujrat Nimna Buniadi Prathamik Vidyalaya(Room No - 2)	42	Ghoshpur Midyapara Prathamik Vidyalaya(Room No - 1)

Contd....

Polling Station Level Election Results

Polling Station-wise Votes Secured by Overall Top Five Parties in Khanakul Assembly in Assembly Election (AE) under Arambagh Parliamentary Constituency in West Bengal (2016)

Number of Polling Station	Winner - Iqbal Ahmed (AITC)	Runner-up - Islam Ali Khan (CPM)	3rd - Bikash Chandra Dolui (BJP)	4th - Chandan Mondal (IND)	5th - Sanjib Karmakar (IND)	NOTA	Other	Total Votes Secured
36	630	194	60	9	11	13	5	922
37	617	125	6	5	4	6	6	769
38	515	254	30	8	13	22	6	848
39	393	217	63	9	6	7	8	703
40	347	130	10	1	1	6	1	496
41	397	99	3	0	3	5	2	509
42	454	184	26	2	2	10	6	684
43	311	224	38	4	4	0	5	586
44	225	126	30	4	5	6	3	399
45	346	292	63	8	9	22	6	746
46	199	238	45	5	3	7	2	499
47	170	216	22	12	9	14	4	447
48	343	283	53	11	7	14	4	715
49	323	388	94	30	18	16	16	885
50	339	253	79	13	13	7	2	706
51	144	103	23	4	3	8	2	287
52	479	221	55	8	10	20	5	798
53	402	220	58	12	13	13	8	726
54	195	326	51	18	14	9	5	618
55	276	167	79	7	13	18	3	563
56	201	155	60	6	7	4	6	439
57	184	153	42	7	8	8	0	402
58	237	170	53	10	10	12	3	495
59	292	165	64	12	15	18	7	573
60	479	237	83	9	1	14	5	828
61	224	237	125	20	13	18	4	641
62	486	250	99	20	10	12	5	882
63	452	99	18	4	7	8	2	590
64	504	183	45	3	6	14	4	759
65	440	98	33	4	2	10	6	593
66	257	302	44	15	9	15	7	649
67	526	257	87	7	14	16	10	917
68	322	239	98	7	13	15	5	699
69	361	259	176	6	6	16	6	830
70	525	195	38	8	4	7	4	781

Contd....

Polling Station Level Election Results

Winner, Runner-up and 3rd Party Position & Winning Margin According to Polling Stations in Khanakul Assembly in Assembly Election (AE) under Arambagh Parliamentary Constituency in West Bengal (2016)

Polling Station Number	Winner Party	Winner Votes (%)	Runner-up Party	Runner-up Votes (%)	Winning Margin Votes (%)	Third Party	Third Party Votes (%)	Other Votes (%)
75	AITC	372 (71.54)	CPM	124 (23.85)	248 (47.69)	BJP	13 (2.5)	11 (2.12)
76	AITC	316 (61.24)	CPM	176 (34.11)	140 (27.13)	BJP	8 (1.55)	16 (3.1)
77	AITC	230 (49.15)	CPM	198 (42.31)	32 (6.84)	BJP	13 (2.78)	27 (5.77)
78	AITC	573 (74.9)	CPM	168 (21.96)	405 (52.94)	BJP	9 (1.18)	15 (1.96)
79	AITC	305 (52.41)	CPM	215 (36.94)	90 (15.47)	BJP	34 (5.84)	28 (4.81)
80	CPM	413 (44.12)	AITC	347 (37.07)	66 (7.05)	BJP	104 (11.11)	72 (7.69)
81	AITC	286 (45.18)	CPM	233 (36.81)	53 (8.37)	BJP	72 (11.37)	42 (6.64)
82	CPM	267 (43.84)	AITC	263 (43.19)	4 (0.65)	BJP	48 (7.88)	31 (5.09)
83	CPM	366 (62.14)	AITC	179 (30.39)	187 (31.75)	BJP	12 (2.04)	32 (5.43)
84	AITC	381 (58.71)	CPM	238 (36.67)	143 (22.04)	BJP	14 (2.16)	16 (2.47)
85	CPM	331 (57.17)	AITC	195 (33.68)	136 (23.49)	BJP	21 (3.63)	32 (5.53)
86	AITC	388 (64.77)	CPM	196 (32.72)	192 (32.05)	IND (SK)	5 (0.83)	10 (1.67)
87	AITC	447 (66.22)	CPM	161 (23.85)	286 (42.37)	BJP	34 (5.04)	33 (4.89)
88	AITC	419 (55.94)	CPM	213 (28.44)	206 (27.5)	BJP	75 (10.01)	42 (5.61)
89	AITC	674 (69.27)	CPM	230 (23.64)	444 (45.63)	BJP	23 (2.36)	46 (4.73)
90	CPM	287 (47.67)	AITC	248 (41.2)	39 (6.47)	BJP	38 (6.31)	29 (4.82)
91	AITC	452 (77.13)	CPM	89 (15.19)	363 (61.94)	BJP	28 (4.78)	17 (2.9)
92	AITC	221 (47.94)	CPM	197 (42.73)	24 (5.21)	BJP	28 (6.07)	15 (3.25)
93	AITC	308 (84.62)	CPM	41 (11.26)	267 (73.36)	BJP	8 (2.2)	7 (1.92)
94	AITC	652 (82.64)	CPM	80 (10.14)	572 (72.5)	BJP	25 (3.17)	32 (4.06)
95	AITC	536 (75.92)	CPM	137 (19.41)	399 (56.51)	BJP	18 (2.55)	15 (2.12)
96	AITC	401 (71.86)	CPM	111 (19.89)	290 (51.97)	BJP	11 (1.97)	35 (6.27)
97	AITC	239 (53.47)	CPM	167 (37.36)	72 (16.11)	BJP	31 (6.94)	10 (2.24)
98	AITC	516 (56.27)	CPM	310 (33.81)	206 (22.46)	BJP	59 (6.43)	32 (3.49)
99	AITC	533 (57.93)	CPM	273 (29.67)	260 (28.26)	BJP	86 (9.35)	28 (3.04)
100	AITC	336 (46.03)	CPM	270 (36.99)	66 (9.04)	BJP	81 (11.1)	43 (5.89)
101	AITC	437 (62.34)	CPM	151 (21.54)	286 (40.8)	BJP	89 (12.7)	24 (3.42)
102	AITC	428 (42.71)	CPM	426 (42.51)	2 (0.2)	BJP	91 (9.08)	57 (5.69)
103	CPM	270 (43.41)	AITC	248 (39.87)	22 (3.54)	BJP	67 (10.77)	37 (5.95)
104	AITC	386 (44.22)	CPM	272 (31.16)	114 (13.06)	BJP	157 (17.98)	58 (6.64)
105	AITC	650 (60.69)	CPM	299 (27.92)	351 (32.77)	BJP	85 (7.94)	37 (3.45)
106	AITC	381 (44.82)	CPM	336 (39.53)	45 (5.29)	BJP	99 (11.65)	34 (4)
107	AITC	632 (69.99)	CPM	209 (23.15)	423 (46.84)	BJP	44 (4.87)	18 (1.99)
108	AITC	226 (49.67)	CPM	206 (45.27)	20 (4.4)	IND (SK)	7 (1.54)	16 (3.52)
109	AITC	418 (72.95)	CPM	128 (22.34)	290 (50.61)	BJP	7 (1.22)	20 (3.49)
110	AITC	330 (73.83)	CPM	100 (22.37)	230 (51.46)	BJP	5 (1.12)	12 (2.68)
111	AITC	344 (69.64)	CPM	132 (26.72)	212 (42.92)	BJP	9 (1.82)	9 (1.82)

Contd....

Socio-Economic Amenities - Rural

Access to Education Facilities

Particulars	Number of Villages (% of Population)				
	Available	Not Available	If Not Available (Distance of Nearest Facility)		
			A	B	C
Govt. Primary School	99 (100)	1 (0)	0 (0)	0 (0)	0 (0)
Private Primary School	1 (1)	99 (99)	0 (0)	0 (0)	0 (0)
Govt. Middle School	46 (67)	54 (33)	34 (19)	0 (0)	1 (0)
Private Middle School	4 (4)	96 (96)	1 (1)	0 (0)	0 (0)
Govt. Secondary School	38 (59)	62 (41)	44 (29)	1 (1)	0 (0)
Private Secondary School	0 (0)	100 (100)	1 (1)	0 (0)	0 (0)
Govt. Senior Secondary School	21 (35)	79 (65)	42 (35)	11 (10)	2 (1)
Private Senior Secondary School	0 (0)	100 (100)	1 (1)	0 (0)	0 (0)
Govt. Arts and Science Degree College	0 (0)	100 (100)	5 (4)	22 (20)	43 (43)
Private Arts and Science Degree College	0 (0)	100 (100)	0 (0)	0 (0)	0 (0)
Govt. Engineering College	0 (0)	100 (100)	0 (0)	1 (1)	61 (62)
Private Engineering College	0 (0)	100 (100)	0 (0)	0 (0)	9 (6)
Govt. Medicine College	0 (0)	100 (100)	0 (0)	0 (0)	68 (66)
Private Medicine College	0 (0)	100 (100)	0 (0)	0 (0)	2 (2)
Govt. Management Institute	0 (0)	100 (100)	0 (0)	0 (0)	67 (65)
Private Management Institute	0 (0)	100 (100)	0 (0)	0 (0)	3 (3)
Govt. Polytechnic	0 (0)	100 (100)	1 (1)	0 (0)	67 (66)
Private Polytechnic	0 (0)	100 (100)	0 (0)	0 (0)	1 (1)
Govt. Vocational Training School/ITI	0 (0)	100 (100)	2 (1)	0 (0)	59 (61)
Private Vocational Training School/ITI	0 (0)	100 (100)	0 (0)	0 (0)	1 (1)
Govt. Non Formal Training Centre	0 (0)	100 (100)	0 (0)	0 (0)	58 (59)
Private Non Formal Training Centre	0 (0)	100 (100)	0 (0)	0 (0)	2 (2)
Govt. School For Disabled	1 (1)	99 (99)	0 (0)	0 (0)	52 (55)
Private School For Disabled	0 (0)	100 (100)	0 (0)	0 (0)	6 (5)
Government Others	2 (2)	98 (98)	0 (0)	0 (0)	0 (0)
Private Others	0 (0)	100 (100)	0 (0)	0 (0)	0 (0)

Note : Distance A : Less than 5 km; B : Between 5-10 km; C : 10+ km.; Source : Data Analysis is based on 2011 Census.

DISCLAIMER

The Terms of Use and Disclaimer of Datanet India Private Limited (hereinafter referred to as "Datanet") for use of this analysis report of **Khanakul Assembly Constituency (Khanakul Vidhan Sabha)** :-

1. **Assembly Factbook™** is a Registered Trade Mark owned by Datanet.
2. All the maps are sketched and graphical representation only and have not been drawn to the scale and also not to represent the actual geographical area or boundary of the unit.
3. The data for the aforesaid analysis is based on authentic sources and has been culled from the various publications of Census, CSO and NSSO for district and block level data, various central and state government departments, Central & State Elections Commissions and the concerned Returning Officers' releases, Electoral Rolls, Election results and allied publications, internal assessment, surveys, estimates and analysis. Therefore, certain adjustment of data at micro level may have been done to arrive closer to the macro data.
4. Data have been provided on an "As Is" and "As AVAILABLE" basis
5. The colours shown in the maps or diagram and charts of a particular party, alliance or AC are indicative and do not represent them.
6. This publication which includes maps, sheets, graphs and data would be the property under copyright of Datanet only. The user may use these for its internal study, analysis and research purposes. It's public display, re-selling or any commercial uses by the user are not allowed.
7. Datanet has taken due care and caution in compilation and processing of data and allied information, but does not guarantee the accuracy, adequacy or completeness of any information/analysis and will be not responsible for any errors or omissions or for the results obtained from the use of such information/analysis.
8. All the contents for the publication have been culled from various authentic sources and Datanet reasonably believes such sources to be reliable, but does not make any representations, express or implied as to the accuracy or fitness of use of such information. The information or contents of the information/analysis do not constitute advice and should not be relied upon in making (or refraining from making) any decision. Any reliance placed upon the information provided by Datanet is the sole responsibility and strictly at the user's risk.
9. In no event will Datanet be liable for any damages (including, without limitation, damages for loss of business projects, or loss of profits) arising in contract, tort or otherwise from the use of or inability to use any of its contents, or from any action taken (or refrained from being taken) as a result of using the analysis or any of its contents. Datanet its directors, owners, editors, officials, employees, distributor and agents or any associate will not be liable for any errors in the information contained or any consequences arising from the use of the contents of the provided information/analysis.
10. If any provision of these terms and conditions is held invalid or illegal or unenforceable for any reason by any court of competent jurisdiction, such provision shall be severed and the remainder of provisions of the terms and conditions shall continue in full force and effect as if the Term of Use had been executed with the invalid, illegal or unenforceable provision eliminated.
11. If there are any discrepancies in the information provided, please bring it to attention of Datanet for suitable rectification measures.

Buy Online This Complete Book At
Indiastat Publication Book Store

www.indiastatpublications.com

or go directly at

[http://www.indiastatpublications.com/
Assembly_factbook/West_Bengal/Arambagh/ Khanakul](http://www.indiastatpublications.com/Assembly_factbook/West_Bengal/Arambagh/Khanakul)

 **indiastat**elections

ISBN : 978-93-5293-705-9

