



West Bengal

# Assembly Factbook™

Tarakeswar Assembly Constituency



Key Electoral Data of Tarakeswar  
Assembly Constituency (Vidhan Sabha)

West Bengal

# **Assembly Factbook™**

Tarakeswar Assembly Constituency



Tarakeswar Vidhan Sabha

## **Editor & Director**

Dr. R.K. Thukral

## **Research Editor**

Dr. Shafeeq Rahman

## **Compiled, Researched and Published by Datanet India Pvt. Ltd.**

D-100, 1st Floor,

Okhla Industrial Area, Phase-I,  
New Delhi- 110020.

Ph.: 91-11- 43580781-84

Email : support@indiastatpublications.com

Website : www.indiastatelections.com

## **Online Book Store :**

www.indiastatpublications.com

**Report No. :** AFB/WB-198-0125

**ISBN :** 978-93-5293-825-4

**First Edition :** January, 2018

**Eighth Updated Edition :** January, 2025

**Price :** Rs. 11500/-

US\$ 310

**© Datanet India Pvt. Ltd.**

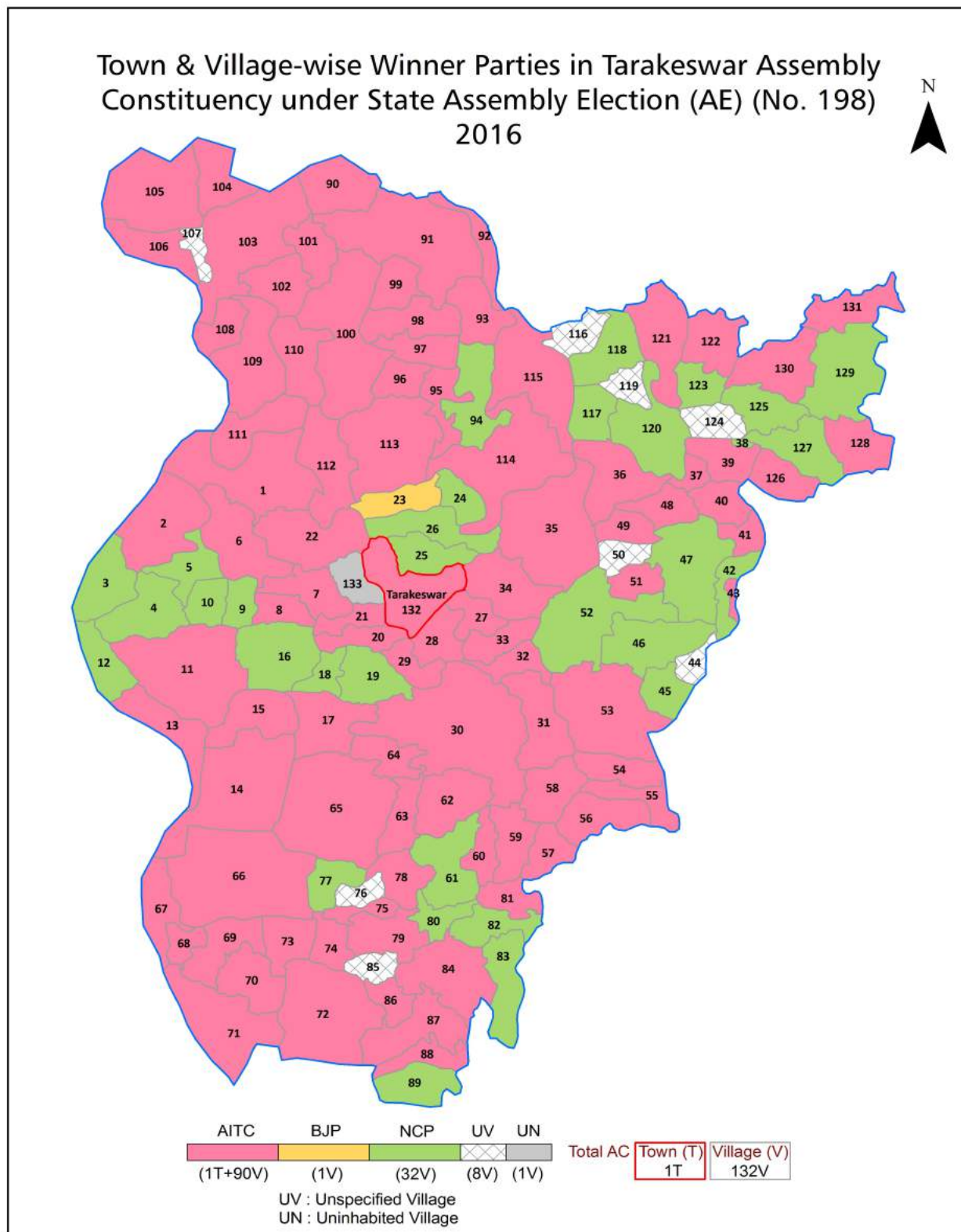
All rights reserved. No part of this book may be reproduced, stored in a retrieval system or transmitted in any form or by any means, mechanical photocopying, photographing, scanning, recording or otherwise without the prior written permission of the publisher. Please refer to Disclaimer at page no. 177 for the use of this publication.

Printed in India

## Contents

No.	Particulars	Page No.
	<b>Introduction</b>	
1	Assembly Constituency - (Vidhan Sabha) at a Glance   Features of Assembly as per Delimitation Commission of India (2008)	1-2
	<b>Location and Political Maps</b>	
2	Location Map   Boundaries of Assembly Constituency - (Vidhan Sabha) in District   Boundaries of Assembly Constituency under Parliamentary Constituency - (Lok Sabha)   Town & Village-wise Winner Parties- 2024, 2021, 2019, 2016, 2014, 2011 and 2009	3-10
	<b>Administrative Setup (2011)</b>	
3	District   Sub-district   Towns   Villages   Inhabited Villages   Uninhabited Villages   Village Panchayat   Intermediate Panchayat	11-18
	<b>Demographics (2011)</b>	
4	Population   Households   Rural/Urban Population   Towns and Villages by Population Size   Sex Ratio (Total & 0-6 Years)   Religious Population   Social Population   Literacy Rate	19-20
	<b>Electoral Features</b>	
5	Important Dates of Last Elections Held   Electors by Gender   Service Electors   Voters   Voters Turnout   Polling Stations & Average Number of Electors per Polling Station   Electors by Age Group   Present Elected Representatives	21-26
	<b>Historical Summary Election Results</b>	
6	Vote Share of Major Parties   Winning Margin (Number & Percentage)   Polarity of Parties   Summary Result of Assembly Segment of Parliamentary Elections 2024, 2019, 2014, 2009, 2004 and 1999   Summary Result of Assembly Elections 2021, 2016, 2011, 2006, 2001, 1996, 1991, 1987, 1982, 1977, 1972, 1971, 1969, 1967, 1962, 1957 and 1952	27-52
	<b>Polling Station Level Election Results</b>	
7	Name and Number of Polling Station 2024, 2021, 2019, 2016, 2014, 2011 and 2009   Polling Station-wise Electors, Voters & Voters Turnout 2024, 2021, 2019, 2016, 2014, 2011 and 2009   Polling Station wise Elections Results 2024, 2021, 2019, 2016, 2014, 2011 and 2009	53-158
	<b>Share of Assembly Constituency</b>	
8	Share of Assembly Constituency - (Vidhan Sabha) in State, District and Parliamentary Constituency - (Lok Sabha)	159
	<b>Socio-Economic Amenities (2011)</b>	
9	Access to Administrative Units   Agricultural, Manufacturing and Industrial Commodities   Demographic Indicators   Education   Health & Manpower   Drinking Water Supply   Sanitation   Entertainment and Recreations Infrastructure   Power   Food Allocation Distribution and Marketing of Agriculture Commodities Infrastructure   Transport and Road Infrastructure   Communication   Banking and Financial Services   Land Use   Irrigation Source	161-174
10	<b>Abbreviation &amp; Sources</b>	175-176
11	<b>Disclaimer</b>	177

## Location & Political Map



## Administrative Setup

### List of Village Panchayat & Intermediate Panchayat (Block) Name - 2011

Village Name	Village Panchayat Name	Intermediate Panchayat Name
Adangachhi	Ashtaradattapur	Tarakeswar
Aknapur	Baligori-I	Tarakeswar
Aligari	Baligori-I	Tarakeswar
Ankargaria	Naitamalpaharpur	Tarakeswar
Astara	Ashtaradattapur	Tarakeswar
Ayampahar Pur	Naitamalpaharpur	Tarakeswar
Bagbari	Baligori-II	Tarakeswar
Baidyapur	Baligori-I	Tarakeswar
Bajitpur (P)	Baligori-I	Tarakeswar
Baligari	Baligori-I	Tarakeswar
Balighari	Bhandarhati-I	Dhaniakhali
Ballabhipur	Baligori-II	Tarakeswar
Bamunpara	Ashtaradattapur	Tarakeswar
Banna	Perambuasahabazar	Dhaniakhali
Basudebpur	Baligori-I	Tarakeswar
Beguna	Perambuasahabazar	Dhaniakhali
Belband	Naitamalpaharpur	Tarakeswar
Beremul	Champadanga	Tarakeswar
Bhabanipur	Purbarnagar	Tarakeswar
Bhandarhati	Bhandarhati-I	Dhaniakhali
Bhanjipur (P)	Bhanjipur	Tarakeswar
Bharamalpur	Baligori-II	Tarakeswar
Bhata (P)	Santoshpur	Tarakeswar
Bhimpur	Baligori-I	Tarakeswar
Binagram	Champadanga	Tarakeswar
Binodbati	Naitamalpaharpur	Tarakeswar
Bishnubati	Santoshpur	Tarakeswar
Bishnupur	Perambuasahabazar	Dhaniakhali
Chaitanya Bati	Gopinathpur-II	Dhaniakhali

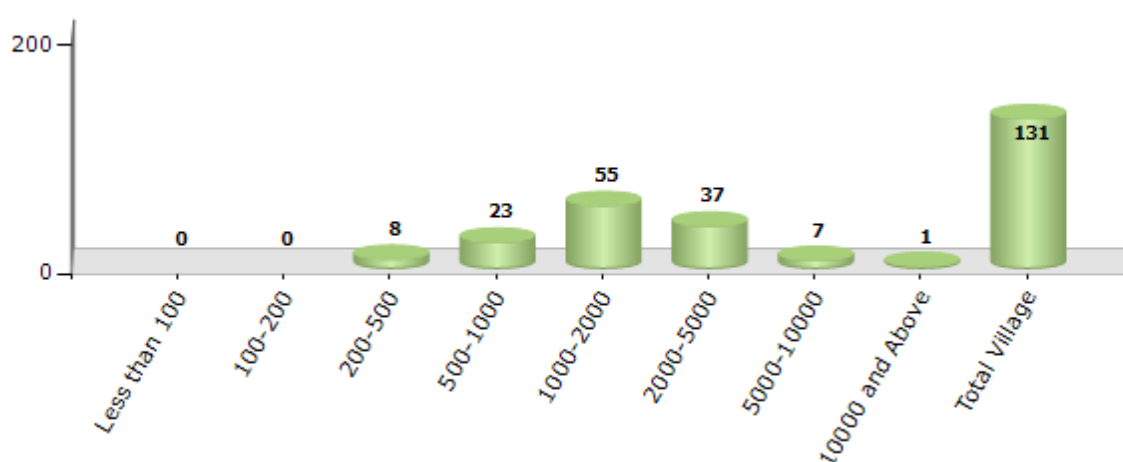
Contd....

## Demographics

### Number of Villages by Population Size - 2011

Less than 100	100-200	200-500	500-1000	1000-2000	2000-5000	5000-10000	10000 and Above	Total Village
0	0	8	23	55	37	7	1	131

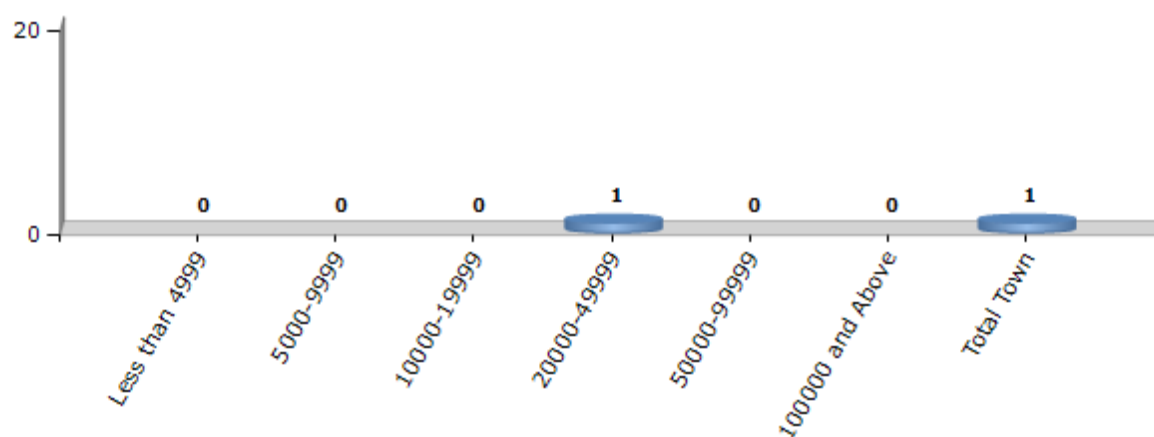
Number of Villages by Population Size - 2011



### Number of Towns by Population Size - 2011

Less than 4999	5000-9999	10000-19999	20000-49999	50000-99999	100000 and Above	Total Town
0	0	0	1	0	0	1

Number of Towns by Population Size - 2011



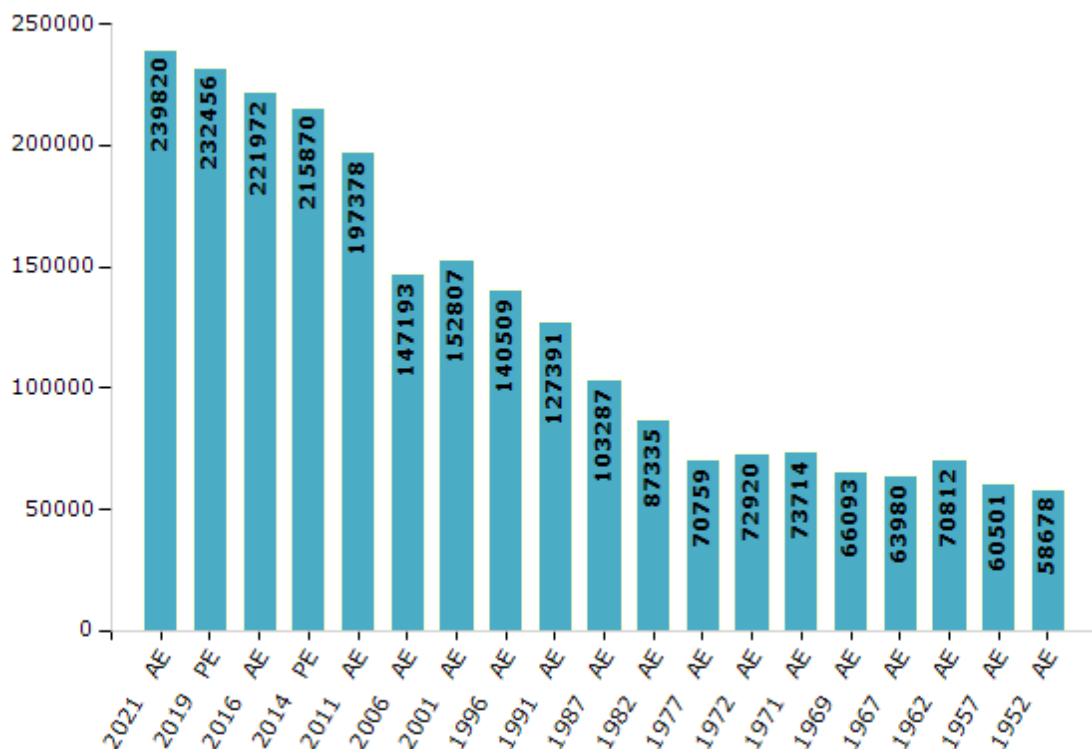
## Electoral Features

### Electors by Male & Female

Year	Male	Female	Others	Total
2021 AE	120811	119001	8	239820
2019 PE	118044	114408	4	232456
2016 AE	113644	108327	1	221972
2014 PE	111295	104574	1	215870
2011 AE	102609	94769	0	197378
2009 PE	-	-	-	-
2006 AE	77318	69875	-	147193
2004 PE	-	-	-	-
2001 AE	78731	74076	-	152807
1999 PE	-	-	-	-
1996 AE	74026	66483	-	140509

Year	Male	Female	Others	Total
1991 AE	70074	57317	-	127391
1987 AE	55533	47754	-	103287
1982 AE	46035	41300	-	87335
1977 AE	37194	33565	-	70759
1972 AE	41040	31880	-	72920
1971 AE	40334	33380	-	73714
1969 AE	33770	32323	-	66093
1967 AE	-	-	-	63980
1962 AE	-	-	-	70812
1957 AE	-	-	-	60501
1952 AE	-	-	-	58678

Number of Electors



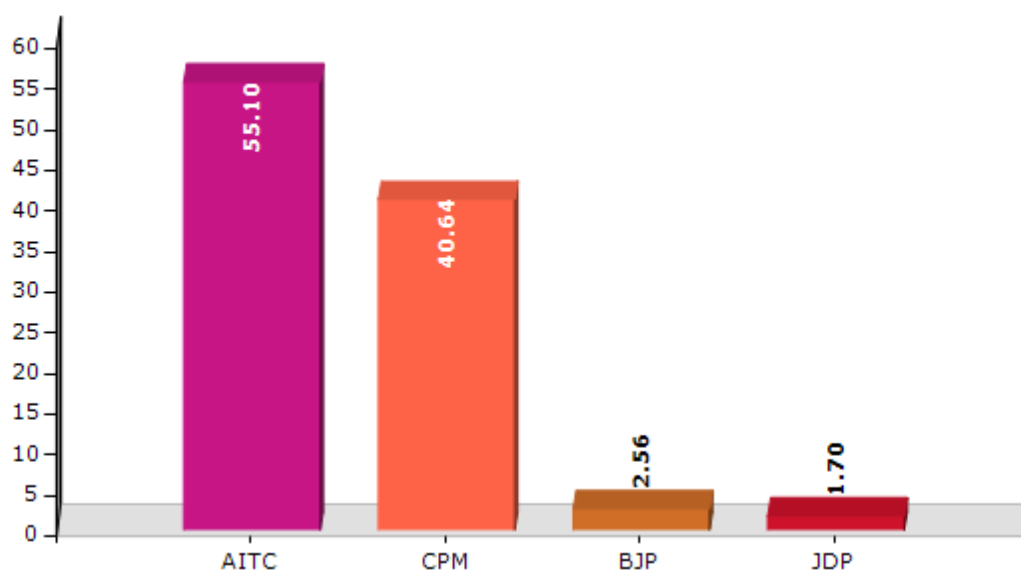
**Note :** AE : Assembly Election, PE : Assembly Segment of Parliamentary Election

## Historical Summary Election Results

### Summary Result of Assembly Election - 2011

Candidate Name	Party	Votes	Votes %
Rachhpal Singh	AITC	97022	55.1
Pratim Chatterjee	CPM	71550	40.64
Ganesh Chakraborty	BJP	4504	2.56
Palash Hansda	JDP	2996	1.7

Votes Percentage of Top Parties - 2011



## Polling Station Level Election Results

### Number and Name of Polling Stations (PS) (2016)

Number of Polling Stations	Name of Polling Stations	Number of Polling Stations	Name of Polling Stations
1	Habibpur Pry. School (S), R-1	22	Mamudpur Jr. Basic School( E)
2	Habibpur Pry. School (S), R-2	23	Dharampur Dukhiram Pry. School
3	Chaitanyapur Pry. School, R-1	24	Narayanpur Uttarpara Jr. School,R-1
4	Chaitanyapur Pry. School, R-2	25	Narayanpur Uttarpara Jr. School,R-2
5	Kumrul K.K.Basis Pry. School	26	Narayanpur A.B. High School
6	Kalikapur Pry. School	27	Chowtara Bidhumati Pry. School
7	Kumrul Dakshinpara Madhya Sikshyakendra, R-1	28	Chowtara Paschimpara Pry. School,R-1
8	Kumrul Dakshinpara Madhya Sikshyakendra, R-2	29	Chowtara Paschimpara Pry. School,R-2
9	Jiarah Pry. School, R-1	30	Banna Pry. School,R-1
10	Jiarah Pry. School, R-2	31	Banna Pry. School,R-2
11	Nischintapur Pry. School	32	Gobindapur Pry. School ( E)
12	Gopinathpur Pry. School(N.B), R-1	33	Jagannathpur Pry. School
13	Gopinathpur Pry. School(N.B), R-2	34	Parambua Jagadhatri High School(N),R-1
14	Jamdara Sreebharati Vidyapith	35	Parambua Jagadhatri High School(N),R-2
15	Ichhapur High School, R-1	36	Parambua Jagadhatri High School(S),R-1
16	Ichhapur High School, R-2	37	Parambua Jagadhatri High School(S),R-2
17	Gopinagar Pry. School	38	Bishnupur Pry. School ( E),R-1
18	Ichhapur Pry. School,R-1	39	Bishnupur Pry. School ( E),R-2
19	Ichhapur Pry. School,R-2	40	Nimdanga Charubala Pry. School
20	Kotalpur Jyotiprasad Jr. Basic School,R-1	41	Math Srirampur Pry. School
21	Kotalpur Jyotiprasad Jr. Basic School,R-2	42	Sahabazar Pry. School

Contd....

## Polling Station Level Election Results

### Polling Station-wise Votes Secured by Overall Top Five Parties in Tarakeswar Assembly in Assembly Election (AE) under Arambagh Parliamentary Constituency in West Bengal (2016)

Number of Polling Station	Winner - Rachhpal Singh E (AITC)	Runner-up - Surajit Ghosh (NCP)	3rd - Jagannath Das (BJP)	4th - Palash Hansda (JDP)	5th - ( )	NOTA	Other	Total Votes Secured
36	271	219	44	4		14		552
37	345	266	90	5		9		715
38	372	340	44	3		10		769
39	399	395	37	4		14		849
40	380	116	94	13		23		626
41	317	191	84	8		7		607
42	474	296	72	10		10		862
43	336	84	21	2		5		448
44	292	142	40	9		9		492
45	305	125	87	10		13		540
46	310	140	22	3		7		482
47	362	401	88	15		25		891
48	379	126	66	4		7		582
49	333	189	49	13		10		594
50	442	196	68	12		8		726
51	509	243	110	10		16		888
52	416	275	56	24		20		791
53	473	163	80	13		22		751
54	432	186	45	13		21		697
55	298	209	39	7		16		569
56	171	233	52	14		10		480
57	195	244	87	4		12		542
58	316	258	32	4		6		616
59	226	171	41	4		9		451
60	273	393	46	13		14		739
61	348	424	50	22		27		871
62	320	341	43	8		15		727
63	345	385	61	10		16		817
64	192	337	37	8		10		584
65	273	236	32	6		3		550
66	196	386	92	27		35		736
67	361	439	26	13		29		868
68	415	301	89	12		18		835
69	224	381	53	6		13		677
70	262	326	64	12		20		684

Contd....

## Polling Station Level Election Results

**Winner, Runner-up and 3rd Party Position & Winning Margin According to Polling Stations in Tarakeswar Assembly in Assembly Election (AE) under Arambagh Parliamentary Constituency in West Bengal (2016)**

Polling Station Number	Winner Party	Winner Votes (%)	Runner-up Party	Runner-up Votes (%)	Winning Margin Votes (%)	Third Party	Third Party Votes (%)	Other Votes (%)
75	NCP	382 (47.81)	AITC	309 (38.67)	73 (9.14)	BJP	75 (9.39)	33 (4.13)
76	AITC	252 (45.9)	NCP	202 (36.79)	50 (9.11)	BJP	68 (12.39)	27 (4.92)
77	AITC	337 (60.29)	NCP	162 (28.98)	175 (31.31)	BJP	37 (6.62)	23 (4.11)
78	AITC	313 (52.69)	NCP	213 (35.86)	100 (16.83)	BJP	52 (8.75)	16 (2.69)
79	NCP	364 (48.4)	AITC	343 (45.61)	21 (2.79)	BJP	28 (3.72)	17 (2.26)
80	AITC	505 (60.77)	NCP	252 (30.32)	253 (30.45)	BJP	52 (6.26)	22 (2.65)
81	NCP	617 (70.19)	AITC	209 (23.78)	408 (46.41)	BJP	27 (3.07)	26 (2.96)
82	NCP	419 (50.54)	AITC	314 (37.88)	105 (12.66)	BJP	64 (7.72)	32 (3.86)
83	AITC	267 (45.56)	NCP	212 (36.18)	55 (9.38)	BJP	87 (14.85)	20 (3.41)
84	AITC	564 (60.97)	NCP	270 (29.19)	294 (31.78)	BJP	49 (5.3)	42 (4.54)
85	NCP	628 (72.27)	AITC	169 (19.45)	459 (52.82)	BJP	34 (3.91)	38 (4.37)
86	NCP	317 (46.96)	AITC	301 (44.59)	16 (2.37)	BJP	34 (5.04)	23 (3.41)
87	NCP	398 (58.88)	AITC	235 (34.76)	163 (24.12)	BJP	26 (3.85)	17 (2.51)
88	NCP	422 (51.4)	AITC	351 (42.75)	71 (8.65)	BJP	25 (3.05)	23 (2.8)
89	NCP	319 (69.8)	AITC	107 (23.41)	212 (46.39)	BJP	20 (4.38)	11 (2.41)
90	NCP	357 (48.77)	AITC	307 (41.94)	50 (6.83)	BJP	50 (6.83)	18 (2.46)
91	NCP	534 (51.1)	AITC	427 (40.86)	107 (10.24)	BJP	59 (5.65)	25 (2.39)
92	AITC	408 (57.79)	NCP	206 (29.18)	202 (28.61)	BJP	67 (9.49)	25 (3.54)
93	AITC	233 (58.4)	NCP	115 (28.82)	118 (29.58)	BJP	34 (8.52)	17 (4.26)
94	AITC	368 (54.2)	NCP	223 (32.84)	145 (21.36)	BJP	66 (9.72)	22 (3.24)
95	AITC	515 (52.23)	NCP	358 (36.31)	157 (15.92)	BJP	84 (8.52)	29 (2.94)
96	AITC	396 (48.83)	NCP	378 (46.61)	18 (2.22)	BJP	21 (2.59)	16 (1.97)
97	NCP	431 (47.16)	AITC	332 (36.32)	99 (10.84)	BJP	114 (12.47)	37 (4.05)
98	NCP	453 (45.21)	AITC	449 (44.81)	4 (0.4)	BJP	70 (6.99)	30 (2.99)
99	AITC	397 (52.51)	NCP	313 (41.4)	84 (11.11)	BJP	33 (4.37)	13 (1.72)
100	NCP	254 (44.25)	AITC	239 (41.64)	15 (2.61)	BJP	65 (11.32)	16 (2.79)
101	AITC	204 (47.33)	NCP	153 (35.5)	51 (11.83)	BJP	64 (14.85)	10 (2.32)
102	AITC	374 (51.16)	NCP	243 (33.24)	131 (17.92)	BJP	85 (11.63)	29 (3.97)
103	AITC	321 (61.26)	NCP	166 (31.68)	155 (29.58)	BJP	31 (5.92)	6 (1.15)
104	AITC	534 (54.32)	NCP	344 (34.99)	190 (19.33)	BJP	75 (7.63)	30 (3.05)
105	AITC	412 (44.35)	NCP	363 (39.07)	49 (5.28)	BJP	125 (13.46)	29 (3.12)
106	NCP	321 (43.67)	AITC	289 (39.32)	32 (4.35)	BJP	92 (12.52)	33 (4.49)
107	AITC	417 (60.26)	NCP	209 (30.2)	208 (30.06)	BJP	53 (7.66)	13 (1.88)
108	AITC	294 (58.57)	NCP	158 (31.47)	136 (27.1)	BJP	43 (8.57)	7 (1.39)
109	AITC	488 (67.97)	NCP	167 (23.26)	321 (44.71)	BJP	55 (7.66)	8 (1.11)
110	AITC	391 (73.5)	NCP	84 (15.79)	307 (57.71)	BJP	48 (9.02)	9 (1.69)
111	AITC	401 (52.28)	NCP	191 (24.9)	210 (27.38)	BJP	154 (20.08)	21 (2.74)

Contd....

## Socio-Economic Amenities - Rural

### Access to Education Facilities

Particulars	Number of Villages (% of Population)				
	Available	Not Available	If Not Available (Distance of Nearest Facility)		
			A	B	C
Govt. Primary School	129 (100)	2 (0)	0 (0)	0 (0)	0 (0)
Private Primary School	13 (13)	118 (87)	0 (0)	0 (0)	0 (0)
Govt. Middle School	38 (48)	93 (52)	55 (32)	9 (6)	0 (0)
Private Middle School	2 (2)	129 (98)	9 (4)	0 (0)	0 (0)
Govt. Secondary School	24 (34)	107 (66)	67 (44)	9 (6)	0 (0)
Private Secondary School	3 (2)	128 (98)	12 (5)	0 (0)	0 (0)
Govt. Senior Secondary School	13 (24)	118 (76)	58 (38)	20 (13)	1 (1)
Private Senior Secondary School	1 (1)	130 (99)	12 (5)	1 (1)	0 (0)
Govt. Arts and Science Degree College	2 (5)	129 (95)	24 (26)	48 (32)	19 (11)
Private Arts and Science Degree College	2 (1)	129 (99)	4 (3)	5 (3)	0 (0)
Govt. Engineering College	0 (0)	131 (100)	2 (1)	3 (2)	61 (47)
Private Engineering College	0 (0)	131 (100)	0 (0)	7 (4)	20 (19)
Govt. Medicine College	0 (0)	131 (100)	1 (0)	0 (0)	82 (68)
Private Medicine College	0 (0)	131 (100)	0 (0)	1 (1)	6 (3)
Govt. Management Institute	0 (0)	131 (100)	0 (0)	1 (1)	75 (56)
Private Management Institute	0 (0)	131 (100)	5 (7)	1 (2)	16 (11)
Govt. Polytechnic	0 (0)	131 (100)	0 (0)	0 (0)	79 (62)
Private Polytechnic	0 (0)	131 (100)	1 (0)	0 (0)	21 (16)
Govt. Vocational Training School/ITI	3 (6)	128 (94)	14 (17)	15 (9)	51 (39)
Private Vocational Training School/ITI	0 (0)	131 (100)	6 (4)	5 (3)	10 (7)
Govt. Non Formal Training Centre	4 (3)	127 (97)	11 (10)	1 (1)	18 (17)
Private Non Formal Training Centre	2 (1)	129 (99)	4 (5)	4 (5)	17 (10)
Govt. School For Disabled	2 (2)	129 (98)	14 (14)	9 (5)	21 (12)
Private School For Disabled	0 (0)	131 (100)	3 (3)	11 (14)	24 (15)
Government Others	5 (8)	126 (92)	0 (0)	0 (0)	0 (0)
Private Others	0 (0)	131 (100)	0 (0)	0 (0)	0 (0)

Note : Distance A : Less than 5 km; B : Between 5-10 km; C : 10+ km.; Source : Data Analysis is based on 2011 Census.

## DISCLAIMER

The Terms of Use and Disclaimer of Datanet India Private Limited (hereinafter referred to as "Datanet") for use of this analysis report of **Tarakeswar Assembly Constituency (Tarakeswar Vidhan Sabha)** :-

1. **Assembly Factbook™** is a Registered Trade Mark owned by Datanet.
2. All the maps are sketched and graphical representation only and have not been drawn to the scale and also not to represent the actual geographical area or boundary of the unit.
3. The data for the aforesaid analysis is based on authentic sources and has been culled from the various publications of Census, CSO and NSSO for district and block level data, various central and state government departments, Central & State Elections Commissions and the concerned Returning Officers' releases, Electoral Rolls, Election results and allied publications, internal assessment, surveys, estimates and analysis. Therefore, certain adjustment of data at micro level may have been done to arrive closer to the macro data.
4. Data have been provided on an "As Is" and "As AVAILABLE" basis
5. The colours shown in the maps or diagram and charts of a particular party, alliance or AC are indicative and do not represent them.
6. This publication which includes maps, sheets, graphs and data would be the property under copyright of Datanet only. The user may use these for its internal study, analysis and research purposes. It's public display, re-selling or any commercial uses by the user are not allowed.
7. Datanet has taken due care and caution in compilation and processing of data and allied information, but does not guarantee the accuracy, adequacy or completeness of any information/analysis and will be not responsible for any errors or omissions or for the results obtained from the use of such information/analysis.
8. All the contents for the publication have been culled from various authentic sources and Datanet reasonably believes such sources to be reliable, but does not make any representations, express or implied as to the accuracy or fitness of use of such information. The information or contents of the information/analysis do not constitute advice and should not be relied upon in making (or refraining from making) any decision. Any reliance placed upon the information provided by Datanet is the sole responsibility and strictly at the user's risk.
9. In no event will Datanet be liable for any damages (including, without limitation, damages for loss of business projects, or loss of profits) arising in contract, tort or otherwise from the use of or inability to use any of its contents, or from any action taken (or refrained from being taken) as a result of using the analysis or any of its contents. Datanet its directors, owners, editors, officials, employees, distributor and agents or any associate will not be liable for any errors in the information contained or any consequences arising from the use of the contents of the provided information/analysis.
10. If any provision of these terms and conditions is held invalid or illegal or unenforceable for any reason by any court of competent jurisdiction, such provision shall be severed and the remainder of provisions of the terms and conditions shall continue in full force and effect as if the Term of Use had been executed with the invalid, illegal or unenforceable provision eliminated.
11. If there are any discrepancies in the information provided, please bring it to attention of Datanet for suitable rectification measures.

**Buy Online This Complete Book At**  
**Indiastat Publication Book Store**

[www.indiastatpublications.com](http://www.indiastatpublications.com)

or go directly at

[http://www.indiastatpublications.com/  
Assembly\\_factbook/West\\_Bengal/Arambagh/ Tarakeswar](http://www.indiastatpublications.com/Assembly_factbook/West_Bengal/Arambagh/Tarakeswar)

 **indiaSTAT**elections

ISBN : 978-93-5293-825-4

