



West Bengal

Assembly Factbook™

Chandrakona Assembly Constituency



Key Electoral Data of Chandrakona
Assembly Constituency (Vidhan Sabha)

West Bengal

Assembly Factbook™

Chandrakona Assembly Constituency



Chandrakona Vidhan Sabha

Editor & Director

Dr. R.K. Thukral

Research Editor

Dr. Shafeeq Rahman

Compiled, Researched and Published by Datanet India Pvt. Ltd.

D-100, 1st Floor,

Okhla Industrial Area, Phase-I,
New Delhi- 110020.

Ph.: 91-11- 43580781-84

Email : support@indiastatpublications.com

Website : www.indiastatelections.com

Online Book Store :

www.indiastatpublications.com

Report No. : AFB/WB-232-0123

ISBN : 978-93-5293-619-9

First Edition : January, 2018

Sixth Updated Edition : January, 2023

Price : Rs. 11500/-

US\$ 310

© Datanet India Pvt. Ltd.

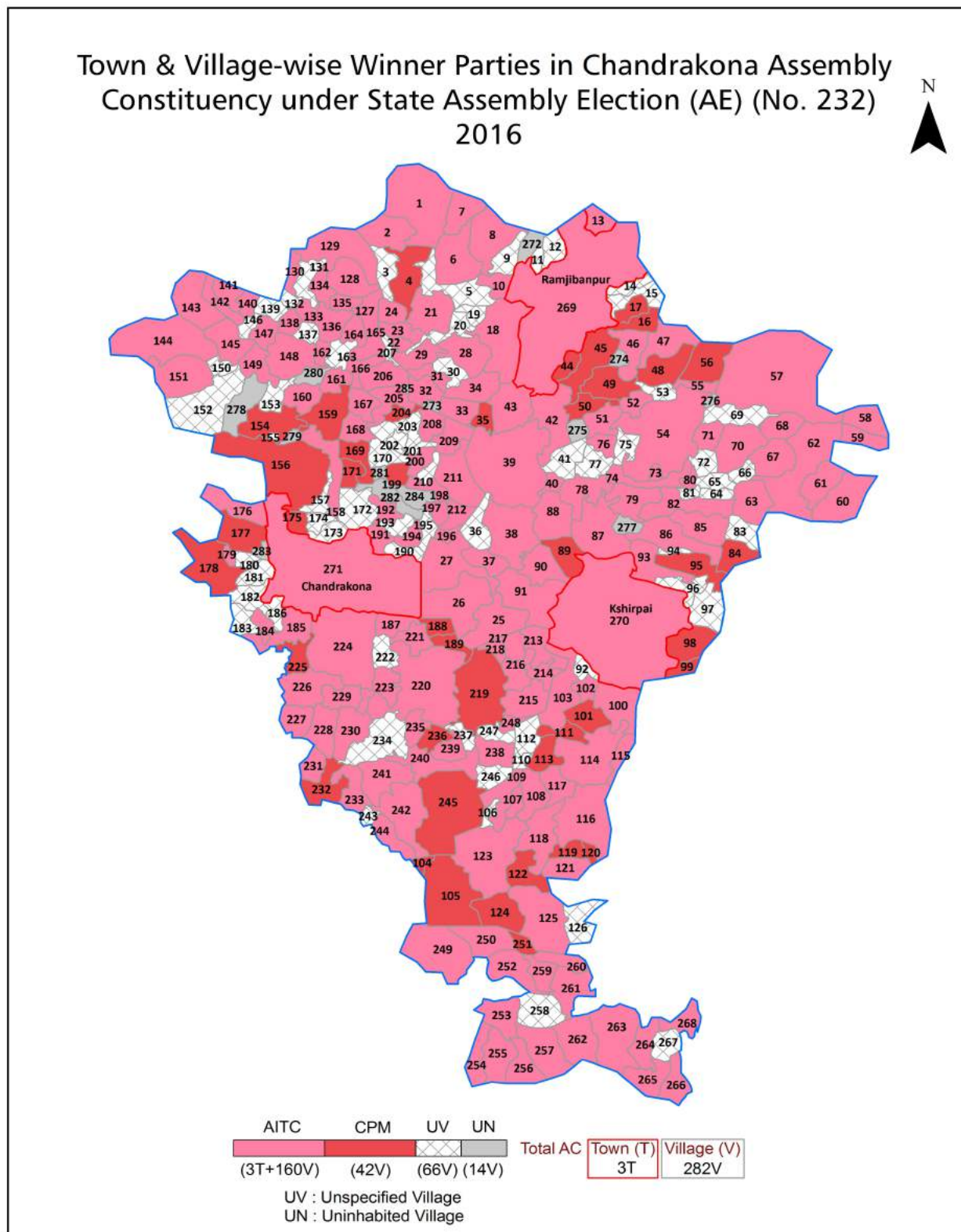
All rights reserved. No part of this book may be reproduced, stored in a retrieval system or transmitted in any form or by any means, mechanical photocopying, photographing, scanning, recording or otherwise without the prior written permission of the publisher. Please refer to Disclaimer at page no. 200 for the use of this publication.

Printed in India

Contents

No.	Particulars	Page No.
	Introduction	
1	Assembly Constituency - (Vidhan Sabha) at a Glance Features of Assembly as per Delimitation Commission of India (2008)	1-2
	Location and Political Maps	
2	Location Map Boundaries of Assembly Constituency - (Vidhan Sabha) in District Boundaries of Assembly Constituency under Parliamentary Constituency - (Lok Sabha) Town & Village-wise Winner Parties- 2021, 2019, 2016, 2014, 2011 and 2009	3-10
	Administrative Setup (2011)	
3	District Sub-district Towns Villages Inhabited Villages Uninhabited Villages Village Panchayat Intermediate Panchayat	11-25
	Demographics (2011)	
4	Population Households Rural/Urban Population Towns and Villages by Population Size Sex Ratio (Total & 0-6 Years) Religious Population Social Population Literacy Rate	26-27
	Electoral Features	
5	Important Dates of Last Elections Held Electors by Gender Service Electors Voters Voters Turnout Polling Stations & Average Number of Electors per Polling Station Electors by Age Group Present Elected Representatives	28-33
	Historical Summary Election Results	
6	Vote Share of Major Parties Winning Margin (Number & Percentage) Polarity of Parties Summary Result of Assembly Segment of Parliamentary Elections 2019, 2014, 2009, 2004 and 1999 Summary Result of Assembly Elections 2021, 2016, 2011, 2006, 2001, 1996, 1991, 1987, 1982, 1977, 1972, 1971, 1969, 1967 and 1962	34-57
	Polling Station Level Election Results	
7	Name and Number of Polling Station 2021, 2019, 2016, 2014, 2011 and 2009 Polling Station-wise Electors, Voters & Voters Turnout 2021, 2019, 2016, 2014, 2011 and 2009 Polling Station wise Elections Results 2021, 2019, 2016, 2014, 2011 and 2009	58-181
	Share of Assembly Constituency	
8	Share of Assembly Constituency - (Vidhan Sabha) in State, District and Parliamentary Constituency - (Lok Sabha)	182
	Socio-Economic Amenities (2011)	
9	Access to Administrative Units Agricultural, Manufacturing and Industrial Commodities Demographic Indicators Education Health & Manpower Drinking Water Supply Sanitation Entertainment and Recreations Infrastructure Power Food Allocation Distribution and Marketing of Agriculture Commodities Infrastructure Transport and Road Infrastructure Communication Banking and Financial Services Land Use Irrigation Source	184-197
10	Abbreviation & Sources	198-199
11	Disclaimer	200

Location & Political Map



Administrative Setup

List of Village Panchayat & Intermediate Panchayat (Block) Name - 2011

Village Name	Village Panchayat Name	Intermediate Panchayat Name
Agra	Mangrul	Chandrakona - I
Agra	Mangrul	Chandrakona - I
Agrapara	Bandipur-II	Chandrakona - II
Akatkola	Basanchora	Chandrakona - II
Amdhere	Mangrul	Chandrakona - I
Amrapat	Mangrul	Chandrakona - I
Andhare	Manikkundu	Chandrakona - I
Arajipirchak	Kuapur	Chandrakona - II
Arjungerya	Jara	Chandrakona - I
Atghara	Bandipur-I	Chandrakona - II
Bachhra Kundu	Niznarajol	Daspur - I
Bachka	Basanchora	Chandrakona - II
Badra	Kuapur	Chandrakona - II
Bagchhari	Lakshmipur	Chandrakona - I
Bagpota	Bandipur-I	Chandrakona - II
Baidyanathpur	Basanchora	Chandrakona - II
Baikunthapur	Basanchora	Chandrakona - II
Bakcha	Jara	Chandrakona - I
Bala	Kuapur	Chandrakona - II
Balarampur	Lakshmipur	Chandrakona - I
Bali Pata	Niznarajol	Daspur - I
Balinagar	Monoharpur-II	Chandrakona - I
Balluri	Niznarajol	Daspur - I
Bamnia	Lakshmipur	Chandrakona - I
Bandipur	Bandipur-II	Chandrakona - II
Banka Sultanpur	Manikkundu	Chandrakona - I
Bankati	Bhagabantapur-II	Chandrakona - II
Bara	Manikkundu	Chandrakona - I
Bara Mara	Niznarajol	Daspur - I

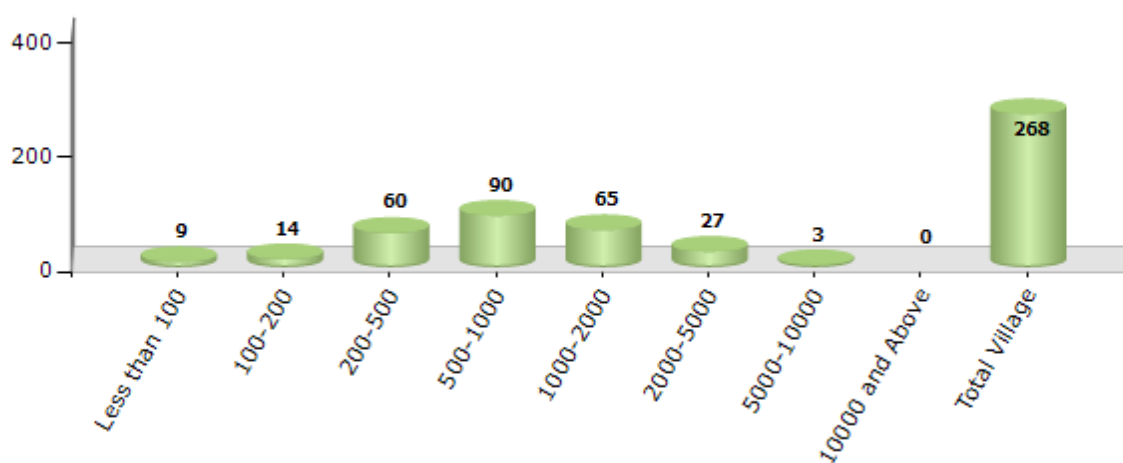
Contd....

Demographics

Number of Villages by Population Size - 2011

Less than 100	100-200	200-500	500-1000	1000-2000	2000-5000	5000-10000	10000 and Above	Total Village
9	14	60	90	65	27	3	0	268

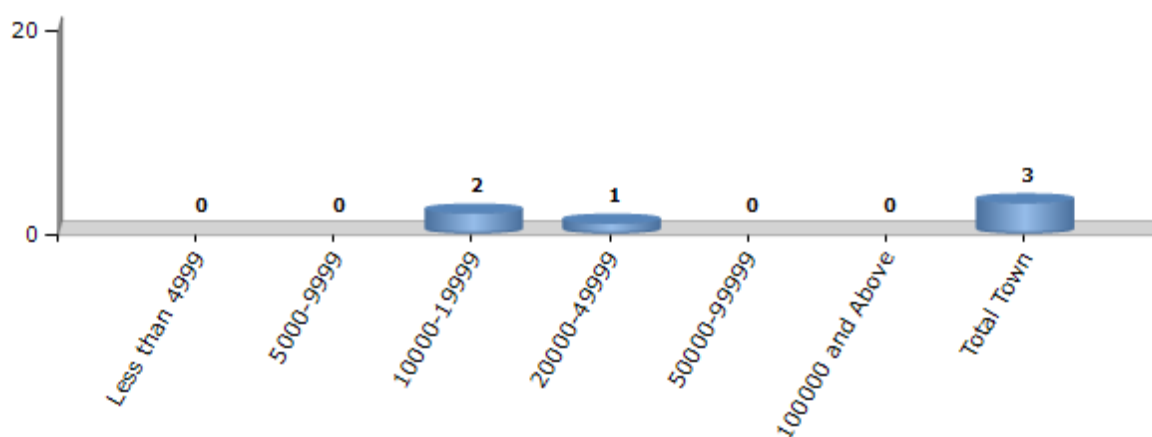
Number of Villages by Population Size - 2011



Number of Towns by Population Size - 2011

Less than 4999	5000-9999	10000-19999	20000-49999	50000-99999	100000 and Above	Total Town
0	0	2	1	0	0	3

Number of Towns by Population Size - 2011

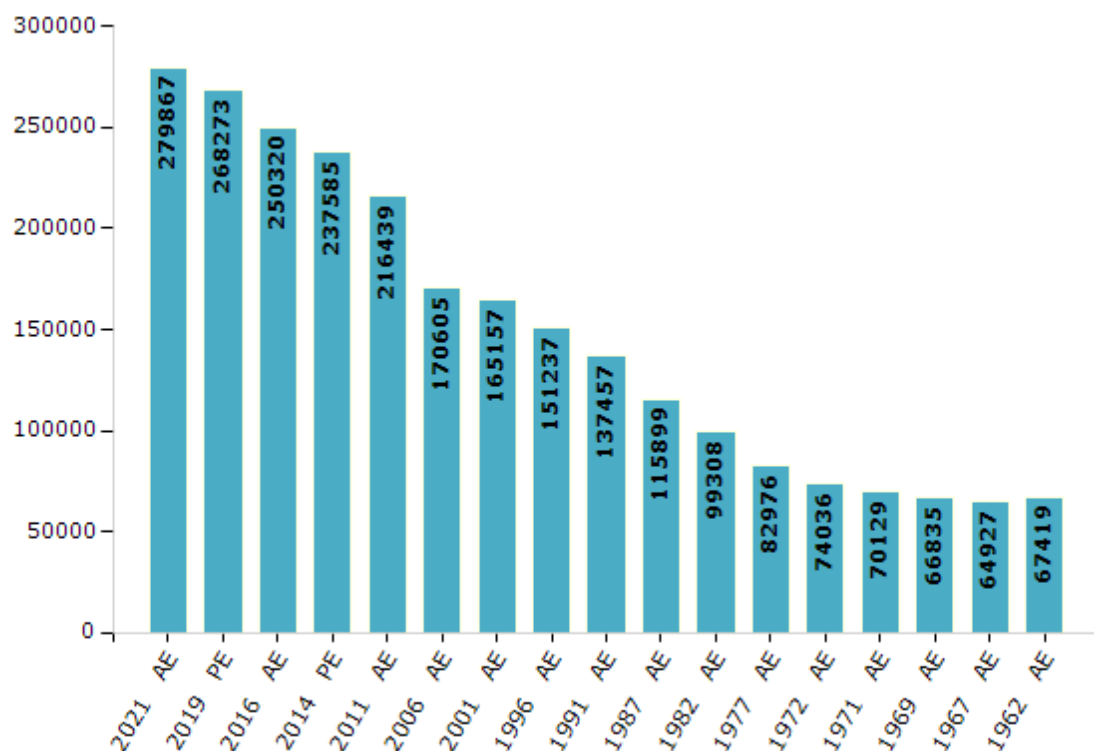


Electoral Features

Electors by Male & Female

Year	Male	Female	Others	Total	Year	Male	Female	Others	Total
2021 AE	143152	136714	1	279867	1991 AE	69964	67493	-	137457
2019 PE	137792	130477	4	268273	1987 AE	58062	57837	-	115899
2016 AE	129421	120898	1	250320	1982 AE	49856	49452	-	99308
2014 PE	123751	113834	0	237585	1977 AE	41280	41696	-	82976
2011 AE	113065	103374	0	216439	1972 AE	41082	32954	-	74036
2009 PE	-	-	-	-	1971 AE	38575	31554	-	70129
2006 AE	87768	82837	-	170605	1969 AE	33376	33459	-	66835
2004 PE	-	-	-	-	1967 AE	-	-	-	64927
2001 AE	83204	81953	-	165157	1962 AE	-	-	-	67419
1999 PE	-	-	-	-	1957 AE	-	-	-	-
1996 AE	77672	73565	-	151237	1952 AE	-	-	-	-

Number of Electors



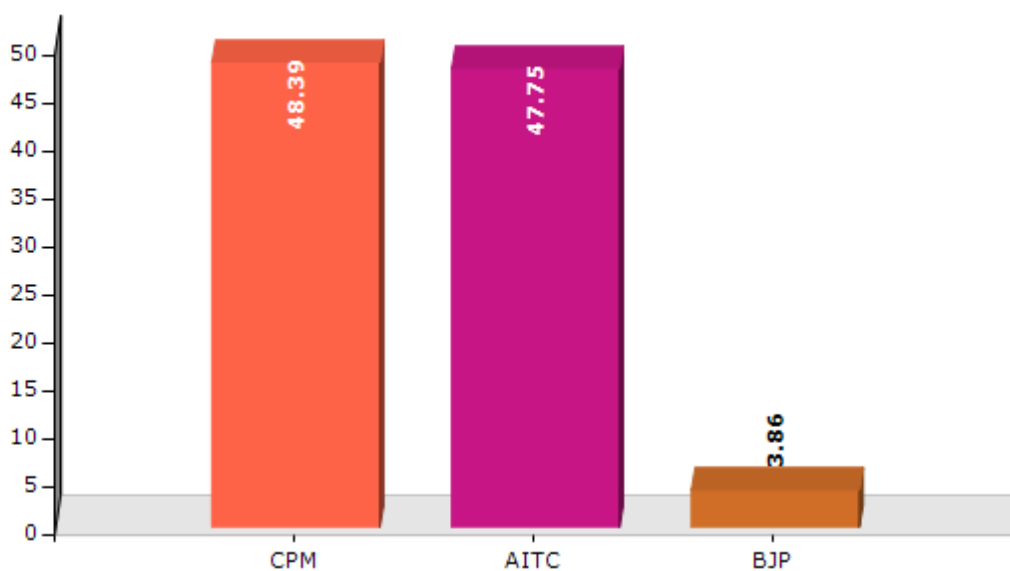
Note : AE : Assembly Election, PE : Assembly Segment of Parliamentary Election

Historical Summary Election Results

Summary Result of Assembly Election - 2011

Candidate Name	Party	Votes	Votes %
Chhaya Dolai	CPM	97280	48.39
Sibaram Das	AITC	95984	47.75
Bapi Dera	BJP	7753	3.86

Votes Percentage of Top Parties - 2011



Polling Station Level Election Results

Number and Name of Polling Stations (PS) (2016)

Number of Polling Stations	Name of Polling Stations	Number of Polling Stations	Name of Polling Stations
1	Mahepur High School(Room No. 2)	22	Idpur S.S.K
2	Mahepur High School(Room No. 1)	23	Krishnapur Rahamania High School (Room No. 1)
3	Khandanga Pry. School	24	Krishnapur Rahamania High School (Room No. 2)
4	Hurhuria Pry. School	25	Guadanga Pry. School
5	Gargarighati Pry. School	26	Krishnapur Pry. School
6	Murakata Purba Idgah Ssk	27	Krishnapur Paschimpura Ssk
7	Murakata Pry. School	28	Lahirganj Pry. School
8	Mahepur Pry. School	29	Baratutbarh-Chasibarh Pry. School
9	Ramberia Pry. School	30	Chaitanyapur Junior High School
10	Bhairabpur Pry. School	31	Ghoshkhira Pry. School
11	Bhagabantapur S.B. Jr. Basic School	32	Dharmapota Pry. School
12	Bagdanga Ssk	33	Jagannathpur Pry. School (Room - 1)
13	Dhannyaghor Pry. School	34	Jagannathpur Pry. School (Room - 2)
14	Barnia Pry. School	35	Dinyapur Pry.School (Room - 1)
15	Khurati Pry. School	36	Paikmajhita Pry. School (Room - 1)
16	Ishnagar Pry. School	37	Bagchhori Pry. School (Room - 1)
17	Kolla Pry. School	38	Bishnudaspur Pry. School (Room - 1)
18	Dhaikhanda Pry. School	39	Lakshmipur High School (West)
19	Khursi Pry. School	40	Lakshmipur Dakshinpara Pry. School (Room - 1)
20	Dubrajganj Board Pry. School	41	Lakshmipur High School (East)
21	Panchami Nityanandapur Pry. School	42	Fulbani Pry. School (Room - 1)

Contd....

Polling Station Level Election Results

Polling Station-wise Votes Secured by Overall Top Five Parties in Chandrakona Assembly in Assembly Election (AE) under Arambagh Parliamentary Constituency in West Bengal (2016)

Number of Polling Station	Winner - Chhaya Dolai (AITC)	Runner-up - Santinath Bodhuk (CPM)	3rd - Bilash Dolui (BJP)	4th - Ashes Sardar (SHS)	5th - Tanushri Dolui (SUCI)	NOTA	Other	Total Votes Secured
36	527	404	106	24	5	27	0	1093
37	444	377	64	30	4	7	0	926
38	281	159	34	20	1	2	0	497
39	234	122	59	8	2	2	0	427
40	391	203	95	11	6	7	0	713
41	459	336	75	24	5	10	0	909
42	314	320	65	11	0	11	0	721
43	602	393	19	21	5	6	0	1046
44	497	61	11	12	3	8	0	592
45	330	184	174	16	5	3	0	712
46	324	100	32	4	2	4	0	466
47	329	184	70	11	2	10	0	606
48	236	81	51	5	2	6	0	381
49	283	226	39	9	1	5	0	563
50	299	331	67	17	1	14	0	729
51	489	334	144	14	7	11	0	999
52	500	377	156	33	10	12	0	1088
53	228	187	41	8	2	6	0	472
54	278	152	27	11	4	7	0	479
55	318	184	37	12	2	3	0	556
56	308	286	27	19	3	3	0	646
57	193	230	62	16	4	9	0	514
58	424	276	60	30	3	12	0	805
59	569	284	95	8	0	9	0	965
60	332	69	55	3	2	9	0	470
61	413	321	248	20	12	14	0	1028
62	414	243	112	11	2	9	0	791
63	474	164	125	7	6	19	0	795
64	381	246	173	15	2	7	0	824
65	121	188	61	10	1	1	0	382
66	371	378	115	28	5	18	0	915
67	314	368	110	14	4	7	0	817
68	141	92	144	7	6	8	0	398
69	196	329	292	29	5	17	0	868
70	296	146	183	4	1	11	0	641

Contd....

Polling Station Level Election Results

Winner, Runner-up and 3rd Party Position & Winning Margin According to Polling Stations in Chandrakona Assembly in Assembly Election (AE) under Arambagh Parliamentary Constituency in West Bengal (2016)

Polling Station Number	Winner Party	Winner Votes (%)	Runner-up Party	Runner-up Votes (%)	Winning Margin Votes (%)	Third Party	Third Party Votes (%)	Other Votes (%)
75	AITC	425 (51.2)	CPM	290 (34.94)	135 (16.26)	BJP	71 (8.55)	44 (5.3)
76	CPM	323 (60.83)	AITC	184 (34.65)	139 (26.18)	BJP	14 (2.64)	10 (1.88)
77	CPM	297 (54.4)	AITC	210 (38.46)	87 (15.94)	BJP	23 (4.21)	16 (2.93)
78	CPM	207 (48.94)	AITC	166 (39.24)	41 (9.7)	BJP	36 (8.51)	14 (3.31)
79	AITC	486 (48.36)	CPM	399 (39.7)	87 (8.66)	BJP	82 (8.16)	38 (3.78)
80	AITC	417 (45.77)	CPM	335 (36.77)	82 (9)	BJP	120 (13.17)	39 (4.28)
81	AITC	303 (53.53)	CPM	172 (30.39)	131 (23.14)	BJP	58 (10.25)	33 (5.83)
82	AITC	338 (52.08)	CPM	235 (36.21)	103 (15.87)	BJP	48 (7.4)	28 (4.31)
83	AITC	285 (52.01)	CPM	142 (25.91)	143 (26.1)	BJP	86 (15.69)	35 (6.39)
84	AITC	313 (46.79)	CPM	257 (38.42)	56 (8.37)	BJP	61 (9.12)	38 (5.68)
85	AITC	191 (48.35)	CPM	177 (44.81)	14 (3.54)	BJP	18 (4.56)	9 (2.28)
86	CPM	194 (51.05)	AITC	142 (37.37)	52 (13.68)	BJP	24 (6.32)	20 (5.26)
87	AITC	162 (47.65)	CPM	156 (45.88)	6 (1.77)	BJP	17 (5)	5 (1.47)
88	AITC	571 (57.33)	CPM	352 (35.34)	219 (21.99)	BJP	40 (4.02)	33 (3.31)
89	CPM	333 (48.61)	AITC	316 (46.13)	17 (2.48)	BJP	19 (2.77)	17 (2.48)
90	CPM	208 (49.52)	AITC	189 (45)	19 (4.52)	BJP	17 (4.05)	6 (1.43)
91	AITC	232 (53.83)	CPM	154 (35.73)	78 (18.1)	BJP	26 (6.03)	19 (4.41)
92	AITC	427 (46.56)	CPM	377 (41.11)	50 (5.45)	BJP	71 (7.74)	42 (4.58)
93	CPM	492 (55.78)	AITC	311 (35.26)	181 (20.52)	BJP	57 (6.46)	22 (2.49)
94	CPM	416 (47.22)	AITC	408 (46.31)	8 (0.91)	BJP	25 (2.84)	32 (3.63)
95	AITC	399 (49.44)	CPM	354 (43.87)	45 (5.57)	BJP	26 (3.22)	28 (3.47)
96	CPM	250 (42.96)	AITC	223 (38.32)	27 (4.64)	BJP	88 (15.12)	21 (3.61)
97	AITC	319 (46.71)	CPM	301 (44.07)	18 (2.64)	BJP	29 (4.25)	34 (4.98)
98	AITC	340 (53.54)	CPM	230 (36.22)	110 (17.32)	BJP	44 (6.93)	21 (3.31)
99	AITC	213 (38.45)	CPM	187 (33.75)	26 (4.7)	BJP	119 (21.48)	35 (6.32)
100	AITC	324 (56.64)	CPM	160 (27.97)	164 (28.67)	BJP	70 (12.24)	18 (3.15)
101	CPM	703 (57.76)	AITC	401 (32.95)	302 (24.81)	BJP	77 (6.33)	36 (2.96)
102	CPM	332 (61.6)	AITC	152 (28.2)	180 (33.4)	BJP	28 (5.19)	27 (5.01)
103	AITC	339 (44.84)	CPM	305 (40.34)	34 (4.5)	BJP	69 (9.13)	43 (5.69)
104	AITC	222 (49.01)	CPM	198 (43.71)	24 (5.3)	SHS	14 (3.09)	19 (4.19)
105	CPM	507 (52.65)	AITC	336 (34.89)	171 (17.76)	BJP	73 (7.58)	47 (4.88)
106	AITC	374 (42.12)	CPM	350 (39.41)	24 (2.71)	BJP	113 (12.73)	51 (5.74)
107	AITC	462 (57.18)	CPM	178 (22.03)	284 (35.15)	BJP	115 (14.23)	53 (6.56)
108	AITC	348 (37.38)	CPM	346 (37.16)	2 (0.22)	BJP	192 (20.62)	45 (4.83)
109	CPM	241 (44.3)	AITC	205 (37.68)	36 (6.62)	BJP	70 (12.87)	28 (5.15)
110	AITC	302 (53.17)	CPM	228 (40.14)	74 (13.03)	BJP	21 (3.7)	17 (2.99)
111	AITC	229 (60.58)	CPM	113 (29.89)	116 (30.69)	BJP	23 (6.08)	13 (3.44)

Contd....

Socio-Economic Amenities - Rural

Access to Education Facilities

Particulars	Number of Villages (% of Population)				
	Available	Not Available	If Not Available (Distance of Nearest Facility)		
			A	B	C
Govt. Primary School	231 (95)	37 (5)	0 (0)	0 (0)	0 (0)
Private Primary School	6 (3)	262 (97)	0 (0)	0 (0)	0 (0)
Govt. Middle School	61 (41)	207 (59)	117 (32)	14 (3)	2 (0)
Private Middle School	2 (0)	266 (100)	2 (1)	2 (1)	0 (0)
Govt. Secondary School	49 (34)	219 (66)	154 (47)	26 (7)	0 (0)
Private Secondary School	2 (2)	266 (98)	4 (1)	1 (0)	0 (0)
Govt. Senior Secondary School	23 (19)	245 (81)	136 (44)	67 (20)	6 (2)
Private Senior Secondary School	3 (2)	265 (98)	3 (1)	0 (0)	0 (0)
Govt. Arts and Science Degree College	6 (4)	262 (96)	23 (8)	50 (19)	134 (48)
Private Arts and Science Degree College	3 (1)	265 (99)	1 (0)	0 (0)	6 (2)
Govt. Engineering College	0 (0)	268 (100)	3 (2)	12 (3)	35 (17)
Private Engineering College	15 (8)	253 (92)	10 (2)	21 (9)	120 (40)
Govt. Medicine College	1 (0)	267 (100)	1 (0)	2 (1)	190 (71)
Private Medicine College	1 (0)	267 (100)	1 (0)	1 (0)	5 (2)
Govt. Management Institute	1 (0)	267 (100)	1 (0)	1 (0)	50 (20)
Private Management Institute	5 (3)	263 (97)	4 (1)	7 (3)	101 (34)
Govt. Polytechnic	0 (0)	268 (100)	0 (0)	0 (0)	141 (56)
Private Polytechnic	5 (4)	263 (96)	3 (1)	1 (0)	38 (12)
Govt. Vocational Training School/ITI	9 (9)	259 (91)	39 (12)	39 (13)	100 (32)
Private Vocational Training School/ITI	1 (1)	267 (99)	4 (2)	4 (1)	6 (2)
Govt. Non Formal Training Centre	0 (0)	268 (100)	5 (1)	6 (2)	88 (36)
Private Non Formal Training Centre	5 (2)	263 (98)	10 (2)	11 (3)	26 (9)
Govt. School For Disabled	1 (2)	267 (98)	2 (0)	5 (2)	83 (32)
Private School For Disabled	2 (2)	266 (98)	3 (1)	4 (1)	29 (8)
Government Others	4 (5)	264 (95)	0 (0)	0 (0)	0 (0)
Private Others	0 (0)	268 (100)	0 (0)	0 (0)	0 (0)

Note : Distance A : Less than 5 km; B : Between 5-10 km; C : 10+ km.; Source : Data Analysis is based on 2011 Census.

DISCLAIMER

The Terms of Use and Disclaimer of Datanet India Private Limited (hereinafter referred to as "Datanet") for use of this analysis report of **Chandrakona Assembly Constituency (Chandrakona Vidhan Sabha)** :-

1. **Assembly Factbook™** is a Registered Trade Mark owned by Datanet.
2. All the maps are sketched and graphical representation only and have not been drawn to the scale and also not to represent the actual geographical area or boundary of the unit.
3. The data for the aforesaid analysis is based on authentic sources and has been culled from the various publications of Census, CSO and NSSO for district and block level data, various central and state government departments, Central & State Elections Commissions and the concerned Returning Officers' releases, Electoral Rolls, Election results and allied publications, internal assessment, surveys, estimates and analysis. Therefore, certain adjustment of data at micro level may have been done to arrive closer to the macro data.
4. Data have been provided on an "As Is" and "As AVAILABLE" basis
5. The colours shown in the maps or diagram and charts of a particular party, alliance or AC are indicative and do not represent them.
6. This publication which includes maps, sheets, graphs and data would be the property under copyright of Datanet only. The user may use these for its internal study, analysis and research purposes. It's public display, re-selling or any commercial uses by the user are not allowed.
7. Datanet has taken due care and caution in compilation and processing of data and allied information, but does not guarantee the accuracy, adequacy or completeness of any information/analysis and will be not responsible for any errors or omissions or for the results obtained from the use of such information/analysis.
8. All the contents for the publication have been culled from various authentic sources and Datanet reasonably believes such sources to be reliable, but does not make any representations, express or implied as to the accuracy or fitness of use of such information. The information or contents of the information/analysis do not constitute advice and should not be relied upon in making (or refraining from making) any decision. Any reliance placed upon the information provided by Datanet is the sole responsibility and strictly at the user's risk.
9. In no event will Datanet be liable for any damages (including, without limitation, damages for loss of business projects, or loss of profits) arising in contract, tort or otherwise from the use of or inability to use any of its contents, or from any action taken (or refrained from being taken) as a result of using the analysis or any of its contents. Datanet its directors, owners, editors, officials, employees, distributor and agents or any associate will not be liable for any errors in the information contained or any consequences arising from the use of the contents of the provided information/analysis.
10. If any provision of these terms and conditions is held invalid or illegal or unenforceable for any reason by any court of competent jurisdiction, such provision shall be severed and the remainder of provisions of the terms and conditions shall continue in full force and effect as if the Term of Use had been executed with the invalid, illegal or unenforceable provision eliminated.
11. If there are any discrepancies in the information provided, please bring it to attention of Datanet for suitable rectification measures.

Buy Online This Complete Book At
Datanet India eBooks Store

www.indiastatpublications.com

or go directly at

[http://www.indiastatpublications.com/
Assembly_factbook/West_Bengal/Arambagh/ Chandrakona](http://www.indiastatpublications.com/Assembly_factbook/West_Bengal/Arambagh/Chandrakona)

 **indiastat**elections

ISBN : 978-93-5293-619-9

