



West Bengal

# Assembly Factbook™

Goghat Assembly Constituency



Key Electoral Data of Goghat  
Assembly Constituency (Vidhan Sabha)

West Bengal

# **Assembly Factbook™**

Goghat Assembly Constituency



Goghat Vidhan Sabha

## **Editor & Director**

Dr. R.K. Thukral

## **Research Editor**

Dr. Shafeeq Rahman

## **Compiled, Researched and Published by Datanet India Pvt. Ltd.**

D-100, 1st Floor,

Okhla Industrial Area, Phase-I,  
New Delhi- 110020.

Ph.: 91-11- 43580781-84

Email : support@indiastatpublications.com

Website : www.indiastatelections.com

## **Online Book Store :**

www.indiastatpublications.com

**Report No. :** AFB/WB-201-0123

**ISBN :** 978-93-5293-654-0

**First Edition :** January, 2018

**Sixth Updated Edition :** January, 2023

**Price :** Rs. 11500/-

US\$ 310

**© Datanet India Pvt. Ltd.**

All rights reserved. No part of this book may be reproduced, stored in a retrieval system or transmitted in any form or by any means, mechanical photocopying, photographing, scanning, recording or otherwise without the prior written permission of the publisher. Please refer to Disclaimer at page no. 179 for the use of this publication.

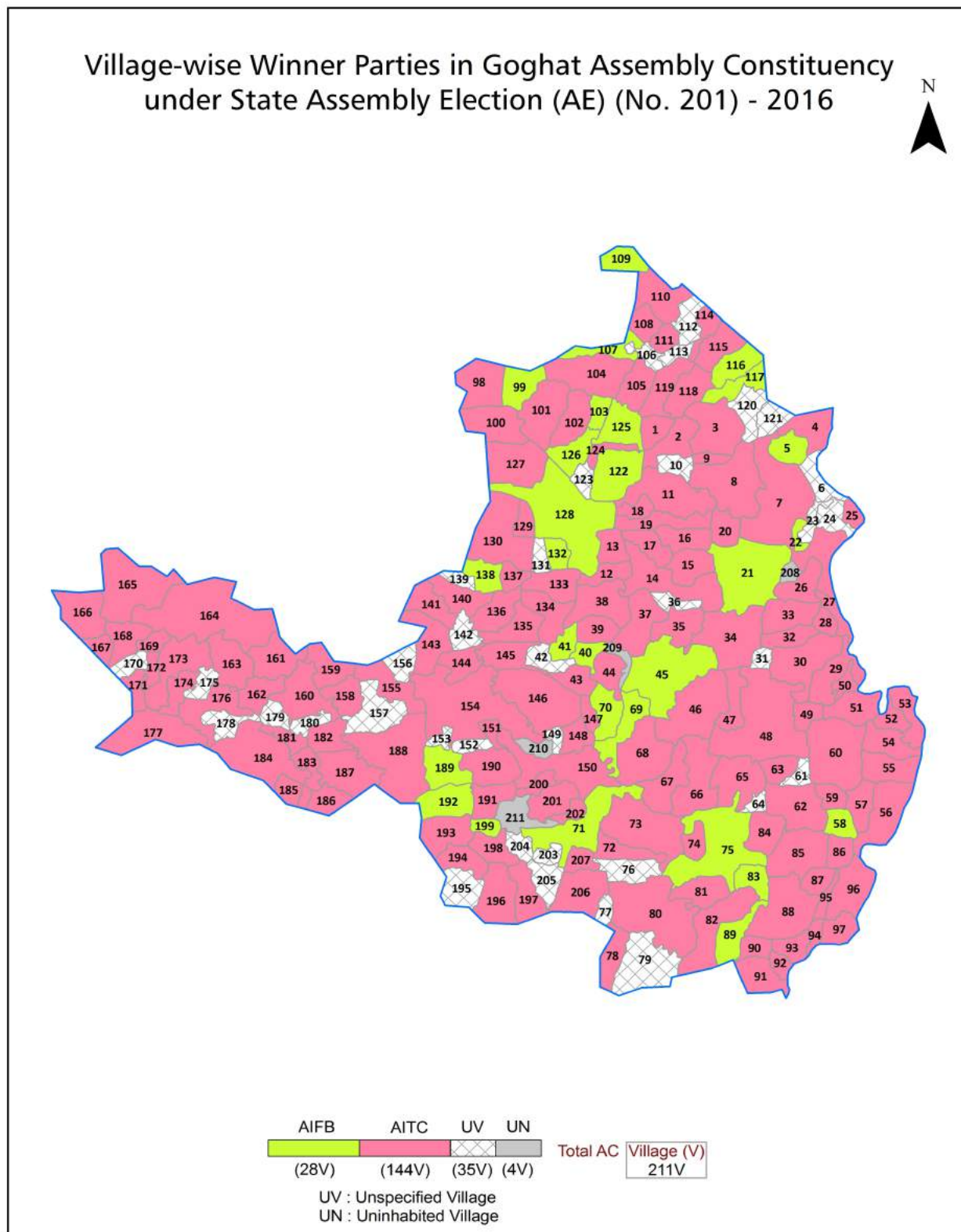
Printed in India

## Contents

No.	Particulars	Page No.
	<b>Introduction</b>	
1	Assembly Constituency - (Vidhan Sabha) at a Glance   Features of Assembly as per Delimitation Commission of India (2008)	1-2
	<b>Location and Political Maps</b>	
2	Location Map   Boundaries of Assembly Constituency - (Vidhan Sabha) in District   Boundaries of Assembly Constituency under Parliamentary Constituency - (Lok Sabha)   Village-wise Winner Parties- 2021, 2019, 2016, 2014, 2011 and 2009	3-10
	<b>Administrative Setup (2011)</b>	
3	District   Sub-district   Towns   Villages   Inhabited Villages   Uninhabited Villages   Village Panchayat   Intermediate Panchayat	11-22
	<b>Demographics (2011)</b>	
4	Population   Households   Rural/Urban Population   Villages by Population Size   Sex Ratio (Total & 0-6 Years)   Religious Population   Social Population   Literacy Rate	23-24
	<b>Electoral Features</b>	
5	Important Dates of Last Elections Held   Electors by Gender   Service Electors   Voters   Voters Turnout   Polling Stations & Average Number of Electors per Polling Station   Electors by Age Group   Present Elected Representatives	25-30
	<b>Historical Summary Election Results</b>	
6	Vote Share of Major Parties   Winning Margin (Number & Percentage)   Polarity of Parties   Summary Result of Assembly Segment of Parliamentary Elections 2019, 2014, 2009, 2004 and 1999   Summary Result of Assembly Elections 2021, 2016, 2011, 2006, 2001, 1996, 1991, 1987, 1982, 1977, 1972, 1971, 1969, 1967 and 1952	31-54
	<b>Polling Station Level Election Results</b>	
7	Name and Number of Polling Station 2021, 2019, 2016, 2014, 2011 and 2009   Polling Station-wise Electors, Voters & Voters Turnout 2021, 2019, 2016, 2014, 2011 and 2009   Polling Station wise Elections Results 2021, 2019, 2016, 2014, 2011 and 2009	55-160
	<b>Share of Assembly Constituency</b>	
8	Share of Assembly Constituency - (Vidhan Sabha) in State, District and Parliamentary Constituency - (Lok Sabha)	161
	<b>Socio-Economic Amenities (2011)</b>	
9	Access to Administrative Units   Agricultural, Manufacturing and Industrial Commodities   Demographic Indicators   Education   Health & Manpower   Drinking Water Supply   Sanitation   Entertainment and Recreations Infrastructure   Power   Food Allocation Distribution and Marketing of Agriculture Commodities Infrastructure   Transport and Road Infrastructure   Communication   Banking and Financial Services   Land Use   Irrigation Source	163-176
10	<b>Abbreviation &amp; Sources</b>	177-178
11	<b>Disclaimer</b>	179



## Location & Political Map



## Administrative Setup

### List of Village Panchayat & Intermediate Panchayat (Block) Name - 2011

Village Name	Village Panchayat Name	Intermediate Panchayat Name
Adra	Bhadur	Goghat - I
Agai	Bengai	Goghat - II
Amadpur	Goghat	Goghat - I
Ambaula	Kumarganj	Goghat - II
Amdoba	Saora	Goghat - I
Anandapur	Saora	Goghat - I
Andua	Shyambazar	Goghat - II
Anupnagar	Paschimpara	Goghat - II
Anur	Kamarpukur	Goghat - II
Arazi Kirttibasapur	Mandaran	Goghat - II
Arazi Surjyapur	Bhadur	Goghat - I
Ashpur	Kumarganj	Goghat - II
Baburampur	Paschimpara	Goghat - II
Badanganj	Badanganj-Falui-I	Goghat - II
Badla	Kumarsa	Goghat - I
Bahagal	Hazipur	Goghat - II
Bajua	Raghubati	Goghat - I
Bali	Bali	Goghat - I
Balitakunda	Kumarganj	Goghat - II
Ballabhhati	Kumarsa	Goghat - I
Bamunia	Goghat	Goghat - I
Bara Kumarsa	Saora	Goghat - I
Bara Salabeltala	Badanganj-Falui-I	Goghat - II
Barama	Saora	Goghat - I
Barul	Raghubati	Goghat - I
Beldiha	Shyambazar	Goghat - II
Belekusuma	Saora	Goghat - I
Belepara	Kamarpukur	Goghat - II
Beli	Bhadur	Goghat - I

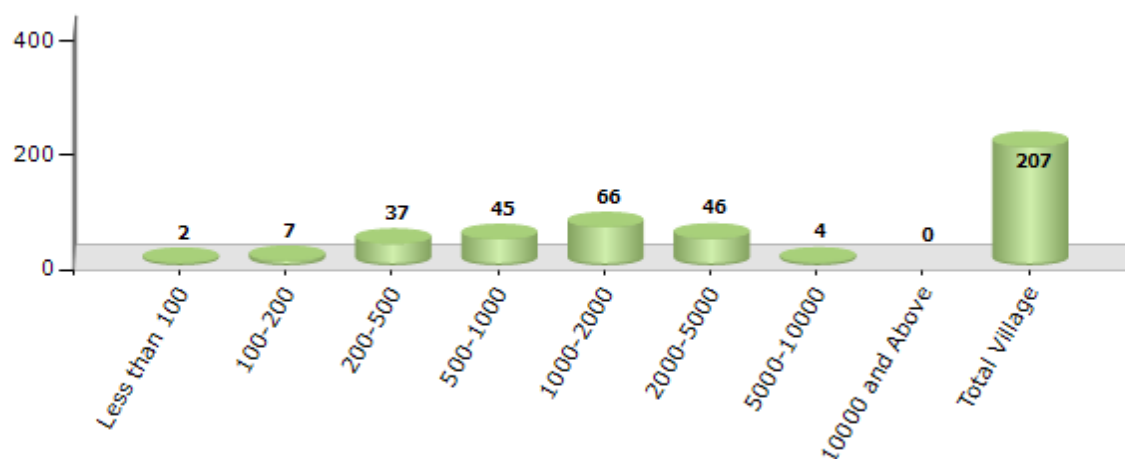
Contd....

## Demographics

### Number of Villages by Population Size - 2011

Less than 100	100-200	200-500	500-1000	1000-2000	2000-5000	5000-10000	10000 and Above	Total Village
2	7	37	45	66	46	4	0	207

Number of Villages by Population Size - 2011



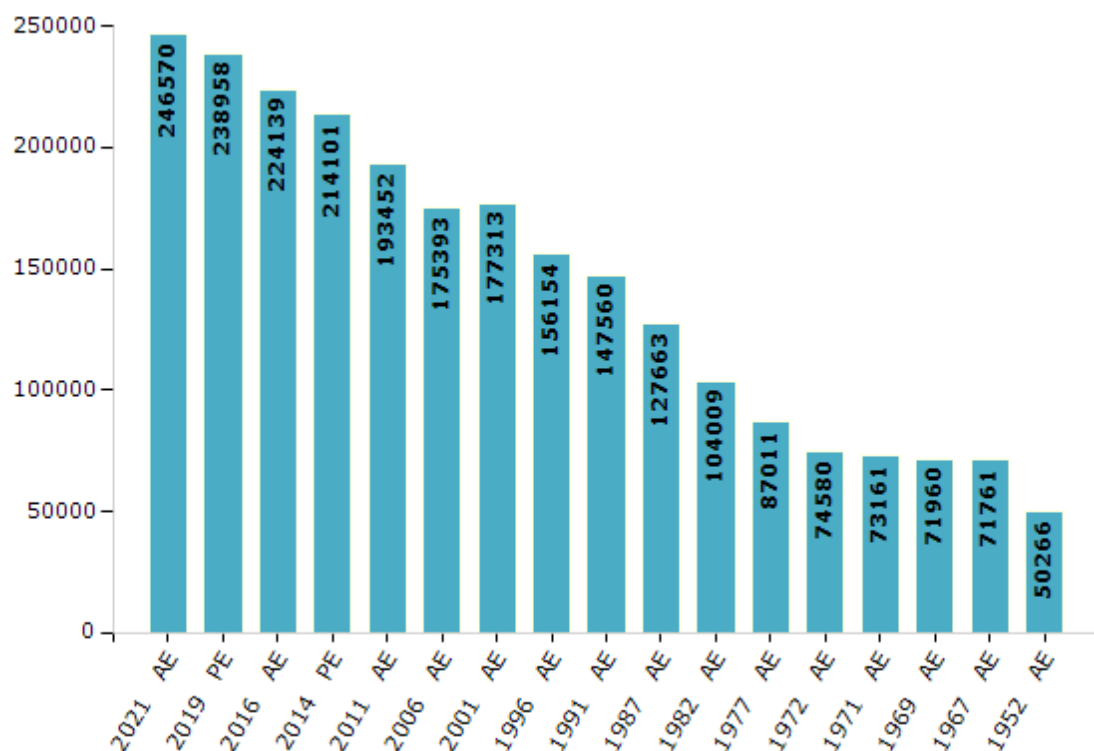
## Electoral Features

### Electors by Male & Female

Year	Male	Female	Others	Total
2021 AE	125807	120763	0	246570
2019 PE	122592	116366	0	238958
2016 AE	115812	108327	0	224139
2014 PE	111186	102915	0	214101
2011 AE	100695	92757	0	193452
2009 PE	-	-	-	-
2006 AE	89641	85752	-	175393
2004 PE	-	-	-	-
2001 AE	88815	88498	-	177313
1999 PE	-	-	-	-
1996 AE	79681	76473	-	156154

Year	Male	Female	Others	Total
1991 AE	74972	72588	-	147560
1987 AE	63529	64134	-	127663
1982 AE	52760	51249	-	104009
1977 AE	43283	43728	-	87011
1972 AE	36856	37724	-	74580
1971 AE	36332	36829	-	73161
1969 AE	37126	34834	-	71960
1967 AE	-	-	-	71761
1962 AE	-	-	-	-
1957 AE	-	-	-	-
1952 AE	-	-	-	50266

Number of Electors



**Note :** AE : Assembly Election, PE : Assembly Segment of Parliamentary Election

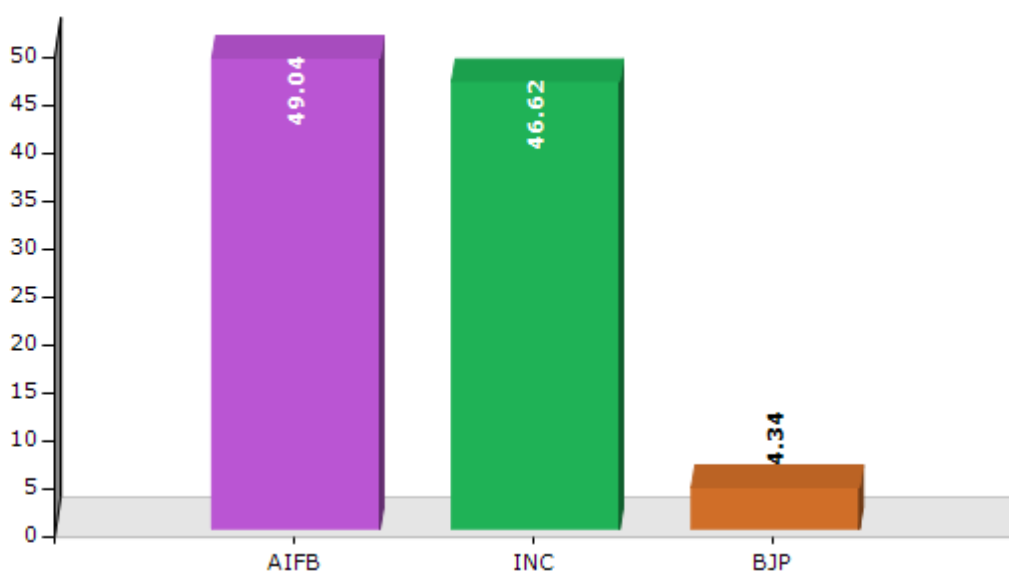


## Historical Summary Election Results

### Summary Result of Assembly Election - 2011

Candidate Name	Party	Votes	Votes %
Karak Biswanath	AIFB	86514	49.04
Debasish Medda	INC	82249	46.62
Sukumar Bag	BJP	7657	4.34

Votes Percentage of Top Parties - 2011



## Polling Station Level Election Results

### Number and Name of Polling Stations (PS) (2016)

Number of Polling Stations	Name of Polling Stations	Number of Polling Stations	Name of Polling Stations
1	Puina Primary School	22	Agai Primary School
2	Aspur Puina Primary School	23	Agai Primary School
3	Pashim Chakla Sishu Siksha Kendra	24	Narasingabati Primary School
4	Kamala Pry. School	25	Gouripur Pry. School
5	Purba Chakla Primary School	26	Senai Chandipur Primary School
6	Pundahit Primary School	27	Senai Sasthagram Vivekanendamadhyamik Sikha Kendra
7	Belun Board Pry. School	28	Idalbati Primary School
8	Kumarganj Board Primary School	29	Idalbati Primary School
9	Asudkhola Primary School	30	Chandipur Primary School
10	Ria Board Primary School	31	Bengai Kedarnath Primary School
11	Rayan Pry. School	32	Bengai Shishu Siksha Kendra
12	Salikona Primary School	33	Bengai Jr. Balika Vidyalaya
13	Bhurkunda High School	34	Kumardighi Primary School
14	Bhurkunda High School	35	Anur Bishalakhi Balika Vidyalaya
15	Samantakhanda H.K. Roy High School(North)	36	Durgapur Primary School
16	Samantakhanda H.K. Roy High School(South)	37	Anur High School
17	Gotai Pry. School	38	Kamarpukur S.R.S. Vidyamahapith
18	Khatul Rajmohan Primary School	39	Harisova Primary School
19	Khatul Rajmohan Primary School	40	Indira Pry. School
20	Nimna Saljhar Primary School	41	Paschim Amarpur Primary School
21	Upar Saljhar Primary School	42	Satberia High School

Contd....

## Polling Station Level Election Results

### Polling Station-wise Votes Secured by Overall Top Five Parties in Goghat Assembly in Assembly Election (AE) under Arambagh Parliamentary Constituency in West Bengal (2016)

Number of Polling Station	Winner - Manas Majumdar (AITC)	Runner-up - Biswanath Karak (AIFB)	3rd - Basan Ray (BJP)	4th - ( )	5th - ( )	NOTA	Other	Total Votes Secured
36	362	344	74			14		794
37	331	428	114			30		903
38	261	219	48			14		542
39	265	315	57			19		656
40	162	114	60			11		347
41	552	313	154			31		1050
42	312	237	44			4		597
43	273	237	80			18		608
44	479	196	64			20		759
45	437	429	78			27		971
46	455	186	115			16		772
47	390	273	140			37		840
48	388	279	112			18		797
49	428	298	148			33		907
50	305	307	151			35		798
51	479	270	151			22		922
52	537	277	135			17		966
53	242	163	66			14		485
54	247	410	43			11		711
55	552	271	124			17		964
56	281	149	52			7		489
57	402	253	65			10		730
58	440	236	66			12		754
59	373	355	41			12		781
60	228	182	6			10		426
61	357	402	114			20		893
62	417	323	60			20		820
63	418	330	88			18		854
64	581	264	99			26		970
65	426	183	77			16		702
66	327	162	17			17		523
67	531	164	68			10		773
68	309	89	12			7		417
69	463	202	63			8		736
70	550	341	135			15		1041

Contd....

## Polling Station Level Election Results

**Winner, Runner-up and 3rd Party Position & Winning Margin According to Polling Stations in Goghat Assembly in Assembly Election (AE) under Arambagh Parliamentary Constituency in West Bengal (2016)**

Polling Station Number	Winner Party	Winner Votes (%)	Runner-up Party	Runner-up Votes (%)	Winning Margin Votes (%)	Third Party	Third Party Votes (%)	Other Votes (%)
75	AITC	322 (51.85)	AIFB	255 (41.06)	67 (10.79)	BJP	30 (4.83)	14 (2.25)
76	AITC	669 (60.49)	AIFB	354 (32.01)	315 (28.48)	BJP	67 (6.06)	16 (1.45)
77	AITC	283 (45.72)	AIFB	253 (40.87)	30 (4.85)	BJP	71 (11.47)	12 (1.94)
78	AITC	400 (53.69)	AIFB	286 (38.39)	114 (15.3)	BJP	37 (4.97)	22 (2.95)
79	AITC	326 (51.99)	AIFB	233 (37.16)	93 (14.83)	BJP	51 (8.13)	17 (2.71)
80	AITC	550 (73.04)	AIFB	124 (16.47)	426 (56.57)	BJP	63 (8.37)	16 (2.12)
81	AITC	697 (69.01)	AIFB	223 (22.08)	474 (46.93)	BJP	72 (7.13)	18 (1.78)
82	AITC	357 (58.43)	AIFB	139 (22.75)	218 (35.68)	BJP	101 (16.53)	14 (2.29)
83	AITC	592 (70.73)	AIFB	145 (17.32)	447 (53.41)	BJP	86 (10.27)	14 (1.67)
84	AITC	528 (82.37)	AIFB	68 (10.61)	460 (71.76)	BJP	35 (5.46)	10 (1.56)
85	AITC	522 (66.24)	AIFB	135 (17.13)	387 (49.11)	BJP	112 (14.21)	19 (2.41)
86	AITC	379 (56.32)	AIFB	183 (27.19)	196 (29.13)	BJP	87 (12.93)	24 (3.57)
87	AITC	466 (64.45)	AIFB	187 (25.86)	279 (38.59)	BJP	60 (8.3)	10 (1.38)
88	AITC	222 (64.53)	AIFB	91 (26.45)	131 (38.08)	BJP	26 (7.56)	5 (1.45)
89	AITC	641 (72.59)	BJP	116 (13.14)	525 (59.45)	AIFB	108 (12.23)	18 (2.04)
90	AITC	597 (81.67)	AIFB	95 (13)	502 (68.67)	BJP	30 (4.1)	9 (1.23)
91	AITC	323 (52.27)	AIFB	212 (34.3)	111 (17.97)	BJP	71 (11.49)	12 (1.94)
92	AITC	440 (56.99)	AIFB	209 (27.07)	231 (29.92)	BJP	100 (12.95)	23 (2.98)
93	AIFB	180 (59.8)	AITC	107 (35.55)	73 (24.25)	BJP	11 (3.65)	3 (1)
94	AITC	552 (51.49)	AIFB	400 (37.31)	152 (14.18)	BJP	96 (8.96)	24 (2.24)
95	AITC	561 (58.93)	AIFB	293 (30.78)	268 (28.15)	BJP	85 (8.93)	13 (1.37)
96	AITC	509 (65.93)	AIFB	155 (20.08)	354 (45.85)	BJP	90 (11.66)	18 (2.33)
97	AITC	354 (75.48)	BJP	55 (11.73)	299 (63.75)	AIFB	49 (10.45)	11 (2.35)
98	AITC	509 (61.85)	AIFB	224 (27.22)	285 (34.63)	BJP	74 (8.99)	16 (1.94)
99	AITC	436 (64.4)	AIFB	196 (28.95)	240 (35.45)	BJP	38 (5.61)	7 (1.03)
100	AITC	367 (58.91)	AIFB	148 (23.76)	219 (35.15)	BJP	90 (14.45)	18 (2.89)
101	AITC	318 (56.08)	AIFB	174 (30.69)	144 (25.39)	BJP	61 (10.76)	14 (2.47)
102	AITC	414 (57.82)	AIFB	240 (33.52)	174 (24.3)	BJP	47 (6.56)	15 (2.09)
103	AITC	518 (59.75)	AIFB	251 (28.95)	267 (30.8)	BJP	84 (9.69)	14 (1.61)
104	AIFB	545 (48.57)	AITC	462 (41.18)	83 (7.39)	BJP	88 (7.84)	27 (2.41)
105	AITC	280 (64.37)	AIFB	98 (22.53)	182 (41.84)	BJP	48 (11.03)	9 (2.07)
106	AITC	461 (53.23)	AIFB	302 (34.87)	159 (18.36)	BJP	83 (9.58)	20 (2.31)
107	AITC	160 (46.92)	AIFB	153 (44.87)	7 (2.05)	BJP	23 (6.74)	5 (1.47)
108	AITC	242 (51.93)	AIFB	189 (40.56)	53 (11.37)	BJP	29 (6.22)	6 (1.29)
109	AITC	185 (50)	AIFB	145 (39.19)	40 (10.81)	BJP	27 (7.3)	13 (3.51)
110	AITC	391 (43.11)	AIFB	379 (41.79)	12 (1.32)	BJP	120 (13.23)	17 (1.87)
111	AITC	536 (57.63)	AIFB	304 (32.69)	232 (24.94)	BJP	76 (8.17)	14 (1.51)

Contd....

## Socio-Economic Amenities - Rural

### Access to Education Facilities

Particulars	Number of Villages (% of Population)				
	Available	Not Available	If Not Available (Distance of Nearest Facility)		
			A	B	C
Govt. Primary School	191 (98)	16 (2)	0 (0)	0 (0)	0 (0)
Private Primary School	4 (3)	203 (97)	0 (0)	0 (0)	0 (0)
Govt. Middle School	73 (52)	134 (48)	102 (33)	5 (3)	7 (4)
Private Middle School	1 (1)	206 (99)	0 (0)	0 (0)	0 (0)
Govt. Secondary School	50 (42)	157 (58)	127 (45)	17 (8)	1 (0)
Private Secondary School	1 (1)	206 (99)	0 (0)	0 (0)	0 (0)
Govt. Senior Secondary School	24 (20)	183 (80)	91 (43)	62 (24)	13 (6)
Private Senior Secondary School	1 (0)	206 (100)	0 (0)	0 (0)	0 (0)
Govt. Arts and Science Degree College	3 (2)	204 (98)	47 (21)	72 (32)	72 (36)
Private Arts and Science Degree College	0 (0)	207 (100)	0 (0)	0 (0)	0 (0)
Govt. Engineering College	0 (0)	207 (100)	3 (2)	15 (5)	155 (74)
Private Engineering College	0 (0)	207 (100)	0 (0)	0 (0)	14 (6)
Govt. Medicine College	0 (0)	207 (100)	0 (0)	2 (0)	187 (88)
Private Medicine College	0 (0)	207 (100)	0 (0)	0 (0)	0 (0)
Govt. Management Institute	0 (0)	207 (100)	0 (0)	0 (0)	166 (79)
Private Management Institute	0 (0)	207 (100)	0 (0)	0 (0)	18 (7)
Govt. Polytechnic	0 (0)	207 (100)	2 (2)	6 (3)	166 (77)
Private Polytechnic	0 (0)	207 (100)	0 (0)	0 (0)	14 (7)
Govt. Vocational Training School/ITI	2 (1)	205 (99)	25 (9)	43 (22)	115 (54)
Private Vocational Training School/ITI	0 (0)	207 (100)	0 (0)	1 (0)	5 (2)
Govt. Non Formal Training Centre	6 (3)	201 (97)	5 (2)	4 (3)	85 (41)
Private Non Formal Training Centre	0 (0)	207 (100)	0 (0)	1 (1)	2 (1)
Govt. School For Disabled	2 (1)	205 (99)	18 (7)	18 (9)	67 (34)
Private School For Disabled	1 (0)	206 (100)	14 (5)	20 (7)	33 (17)
Government Others	3 (4)	204 (96)	0 (0)	0 (0)	0 (0)
Private Others	0 (0)	207 (100)	0 (0)	0 (0)	0 (0)

Note : Distance A : Less than 5 km; B : Between 5-10 km; C : 10+ km.; Source : Data Analysis is based on 2011 Census.

## DISCLAIMER

The Terms of Use and Disclaimer of Datanet India Private Limited (hereinafter referred to as "Datanet") for use of this analysis report of **Goghat Assembly Constituency (Goghat Vidhan Sabha)** :-

1. **Assembly Factbook™** is a Registered Trade Mark owned by Datanet.
2. All the maps are sketched and graphical representation only and have not been drawn to the scale and also not to represent the actual geographical area or boundary of the unit.
3. The data for the aforesaid analysis is based on authentic sources and has been culled from the various publications of Census, CSO and NSSO for district and block level data, various central and state government departments, Central & State Elections Commissions and the concerned Returning Officers' releases, Electoral Rolls, Election results and allied publications, internal assessment, surveys, estimates and analysis. Therefore, certain adjustment of data at micro level may have been done to arrive closer to the macro data.
4. Data have been provided on an "As Is" and "As AVAILABLE" basis
5. The colours shown in the maps or diagram and charts of a particular party, alliance or AC are indicative and do not represent them.
6. This publication which includes maps, sheets, graphs and data would be the property under copyright of Datanet only. The user may use these for its internal study, analysis and research purposes. It's public display, re-selling or any commercial uses by the user are not allowed.
7. Datanet has taken due care and caution in compilation and processing of data and allied information, but does not guarantee the accuracy, adequacy or completeness of any information/analysis and will be not responsible for any errors or omissions or for the results obtained from the use of such information/analysis.
8. All the contents for the publication have been culled from various authentic sources and Datanet reasonably believes such sources to be reliable, but does not make any representations, express or implied as to the accuracy or fitness of use of such information. The information or contents of the information/analysis do not constitute advice and should not be relied upon in making (or refraining from making) any decision. Any reliance placed upon the information provided by Datanet is the sole responsibility and strictly at the user's risk.
9. In no event will Datanet be liable for any damages (including, without limitation, damages for loss of business projects, or loss of profits) arising in contract, tort or otherwise from the use of or inability to use any of its contents, or from any action taken (or refrained from being taken) as a result of using the analysis or any of its contents. Datanet its directors, owners, editors, officials, employees, distributor and agents or any associate will not be liable for any errors in the information contained or any consequences arising from the use of the contents of the provided information/analysis.
10. If any provision of these terms and conditions is held invalid or illegal or unenforceable for any reason by any court of competent jurisdiction, such provision shall be severed and the remainder of provisions of the terms and conditions shall continue in full force and effect as if the Term of Use had been executed with the invalid, illegal or unenforceable provision eliminated.
11. If there are any discrepancies in the information provided, please bring it to attention of Datanet for suitable rectification measures.



**Buy Online This Complete Book At**  
**Datanet India eBooks Store**

[www.indiastatpublications.com](http://www.indiastatpublications.com)

or go directly at

[http://www.indiastatpublications.com/  
Assembly\\_factbook/West\\_Bengal/Arambagh/ Goghat](http://www.indiastatpublications.com/Assembly_factbook/West_Bengal/Arambagh/Goghat)

 **indiaSTAT**elections

ISBN : 978-93-5293-654-0

