



West Bengal

Assembly Factbook™

Haripal Assembly Constituency



Key Electoral Data of Haripal
Assembly Constituency (Vidhan Sabha)

West Bengal

Assembly Factbook™

Haripal Assembly Constituency



Haripal Vidhan Sabha

Editor & Director

Dr. R.K. Thukral

Research Editor

Dr. Shafeeq Rahman

Compiled, Researched and Published by Datanet India Pvt. Ltd.

D-100, 1st Floor,

Okhla Industrial Area, Phase-I,
New Delhi- 110020.

Ph.: 91-11- 43580781-84

Email : support@indiastatpublications.com

Website : www.indiastatelections.com

Online Book Store :

www.indiastatpublications.com

Report No. : AFB/WB-196-0123

ISBN : 978-93-5293-663-2

First Edition : January, 2018

Sixth Updated Edition : January, 2023

Price : Rs. 11500/-

US\$ 310

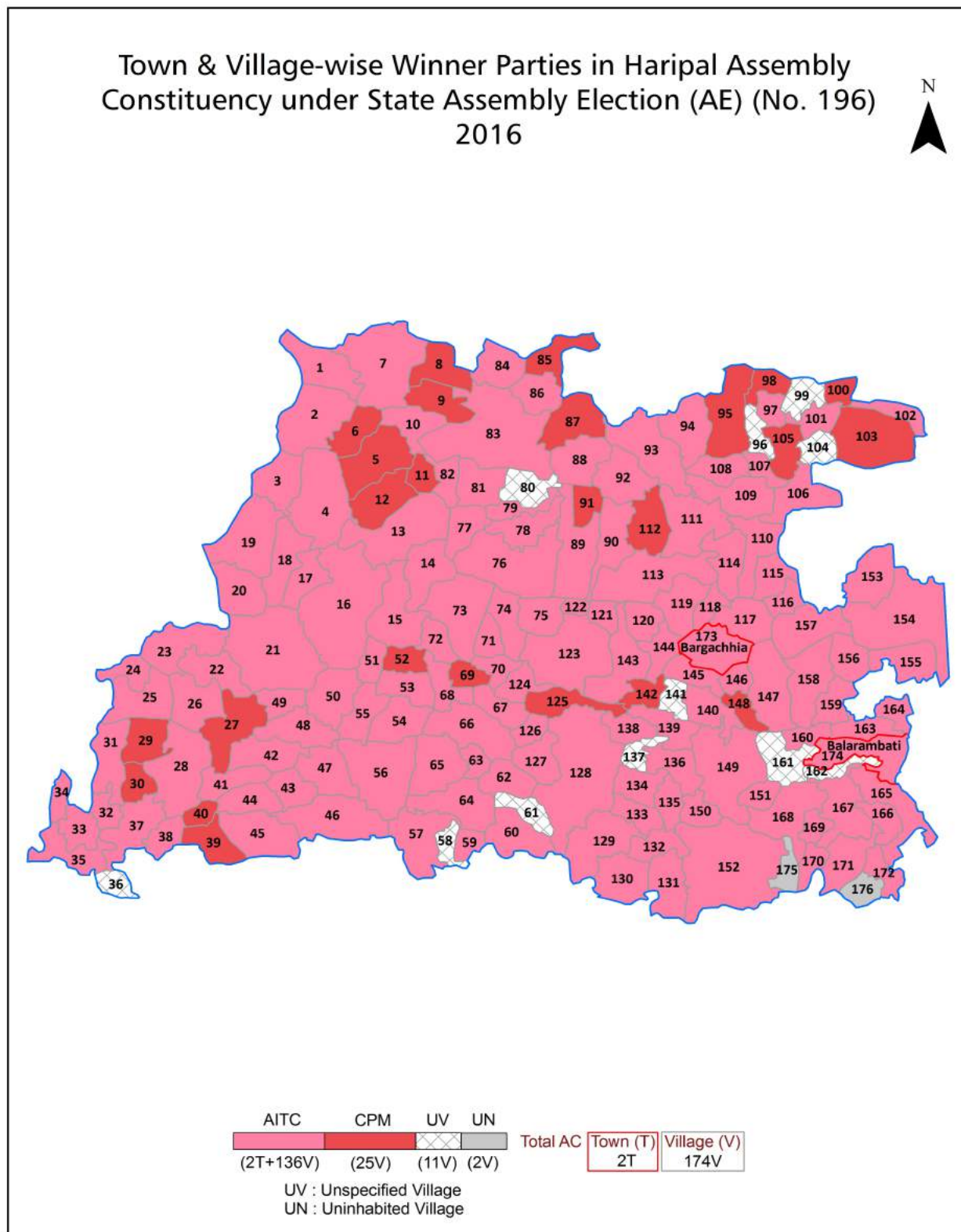
© Datanet India Pvt. Ltd.

All rights reserved. No part of this book may be reproduced, stored in a retrieval system or transmitted in any form or by any means, mechanical photocopying, photographing, scanning, recording or otherwise without the prior written permission of the publisher. Please refer to Disclaimer at page no. 188 for the use of this publication.

Printed in India

No.	Particulars	Page No.
	Introduction	
1	Assembly Constituency - (Vidhan Sabha) at a Glance Features of Assembly as per Delimitation Commission of India (2008)	1-2
	Location and Political Maps	
2	Location Map Boundaries of Assembly Constituency - (Vidhan Sabha) in District Boundaries of Assembly Constituency under Parliamentary Constituency - (Lok Sabha) Town & Village-wise Winner Parties- 2021, 2019, 2016, 2014, 2011 and 2009	3-10
	Administrative Setup (2011)	
3	District Sub-district Towns Villages Inhabited Villages Uninhabited Villages Village Panchayat Intermediate Panchayat	11-20
	Demographics (2011)	
4	Population Households Rural/Urban Population Towns and Villages by Population Size Sex Ratio (Total & 0-6 Years) Religious Population Social Population Literacy Rate	21-22
	Electoral Features	
5	Important Dates of Last Elections Held Electors by Gender Service Electors Voters Voters Turnout Polling Stations & Average Number of Electors per Polling Station Electors by Age Group Present Elected Representatives	23-28
	Historical Summary Election Results	
6	Vote Share of Major Parties Winning Margin (Number & Percentage) Polarity of Parties Summary Result of Assembly Segment of Parliamentary Elections 2019, 2014, 2009, 2004 and 1999 Summary Result of Assembly Elections 2021, 2016, 2011, 2006, 2001, 1996, 1991, 1987, 1982, 1977, 1972, 1971, 1969 and 1967	29-51
	Polling Station Level Election Results	
7	Name and Number of Polling Station 2021, 2019, 2016, 2014, 2011 and 2009 Polling Station-wise Electors, Voters & Voters Turnout 2021, 2019, 2016, 2014, 2011 and 2009 Polling Station wise Elections Results 2021, 2019, 2016, 2014, 2011 and 2009	52-169
	Share of Assembly Constituency	
8	Share of Assembly Constituency - (Vidhan Sabha) in State, District and Parliamentary Constituency - (Lok Sabha)	170
	Socio-Economic Amenities (2011)	
9	Access to Administrative Units Agricultural, Manufacturing and Industrial Commodities Demographic Indicators Education Health & Manpower Drinking Water Supply Sanitation Entertainment and Recreations Infrastructure Power Food Allocation Distribution and Marketing of Agriculture Commodities Infrastructure Transport and Road Infrastructure Communication Banking and Financial Services Land Use Irrigation Source	172-185
10	Abbreviation & Sources	186-187
11	Disclaimer	188

Location & Political Map



Administrative Setup

List of Village Panchayat & Intermediate Panchayat (Block) Name - 2011

Village Name	Village Panchayat Name	Intermediate Panchayat Name
Abhirampur	Haripalsahadev	Haripal
Aimachapsara	Chandanpur	Haripal
Ajodhya Kasipur	Alipurkashipur	Haripal
Alampur	Pyantra	Haripal
Alipur	Alipurkashipur	Haripal
Amgachhi	Jejur	Haripal
Aminpur	Haripalashutosh	Haripal
Anantapur	Pyantra	Haripal
Ankapara	Bandipur	Haripal
Bade Digaria	Chandanpur	Haripal
Baganbati	Nalikulpaschim	Haripal
Bahir Khanda	Narayanpurbahirkhanda	Haripal
Baje Dhanyahana	Balarambati	Singur
Baje Ichhlampur	Haripalkingkarbati	Haripal
Baje Melia	Kamarkundugopalnagardaluigachha	Singur
Bakula	Chandanpur	Haripal
Baladbandha	Kaikala	Haripal
Balia	Narayanpurbahirkhanda	Haripal
Bamanjol	Bandipur	Haripal
Bandipur	Bandipur	Haripal
Baramba	Kaikala	Haripal
Basubati	Basubati	Singur
Basudebpur	Kaikala	Haripal
Basuri	Paschimgopinathpur	Haripal
Bhagabatipur	Alipurkashipur	Haripal
Bharamallabhpur	Paschimgopinathpur	Haripal
Bhola	Balarambati	Singur
Bhupatipur	Paschimgopinathpur	Haripal
Bhurisit Khejuria	Haripalsahadev	Haripal

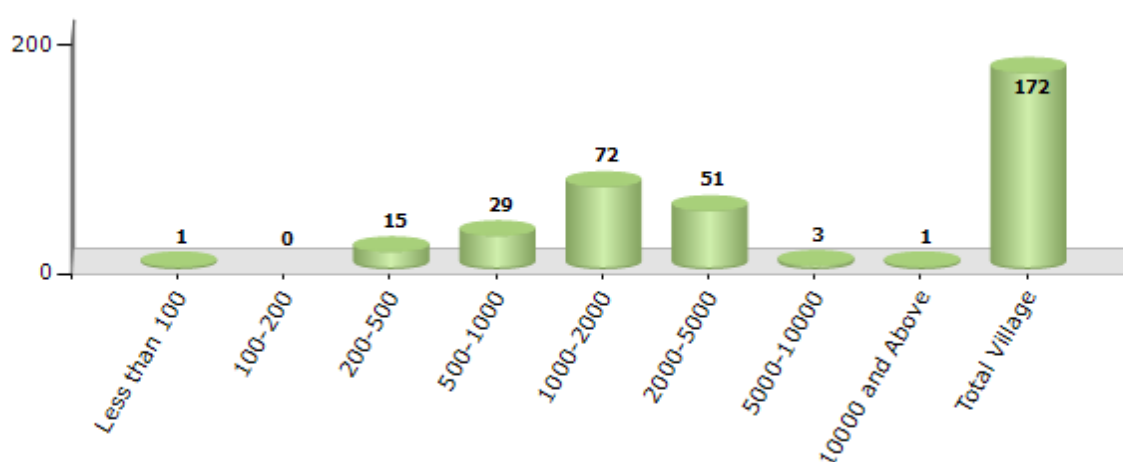
Contd....

Demographics

Number of Villages by Population Size - 2011

Less than 100	100-200	200-500	500-1000	1000-2000	2000-5000	5000-10000	10000 and Above	Total Village
1	0	15	29	72	51	3	1	172

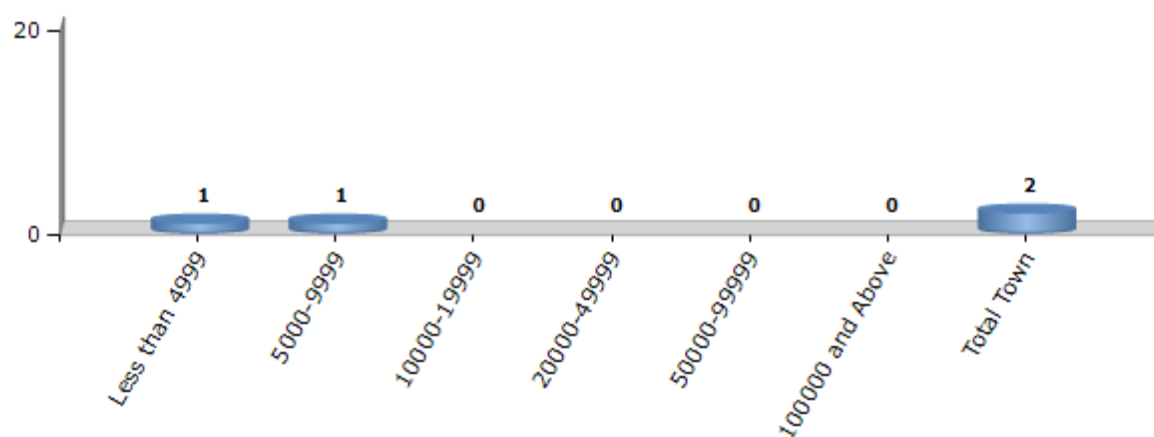
Number of Villages by Population Size - 2011



Number of Towns by Population Size - 2011

Less than 4999	5000-9999	10000-19999	20000-49999	50000-99999	100000 and Above	Total Town
1	1	0	0	0	0	2

Number of Towns by Population Size - 2011

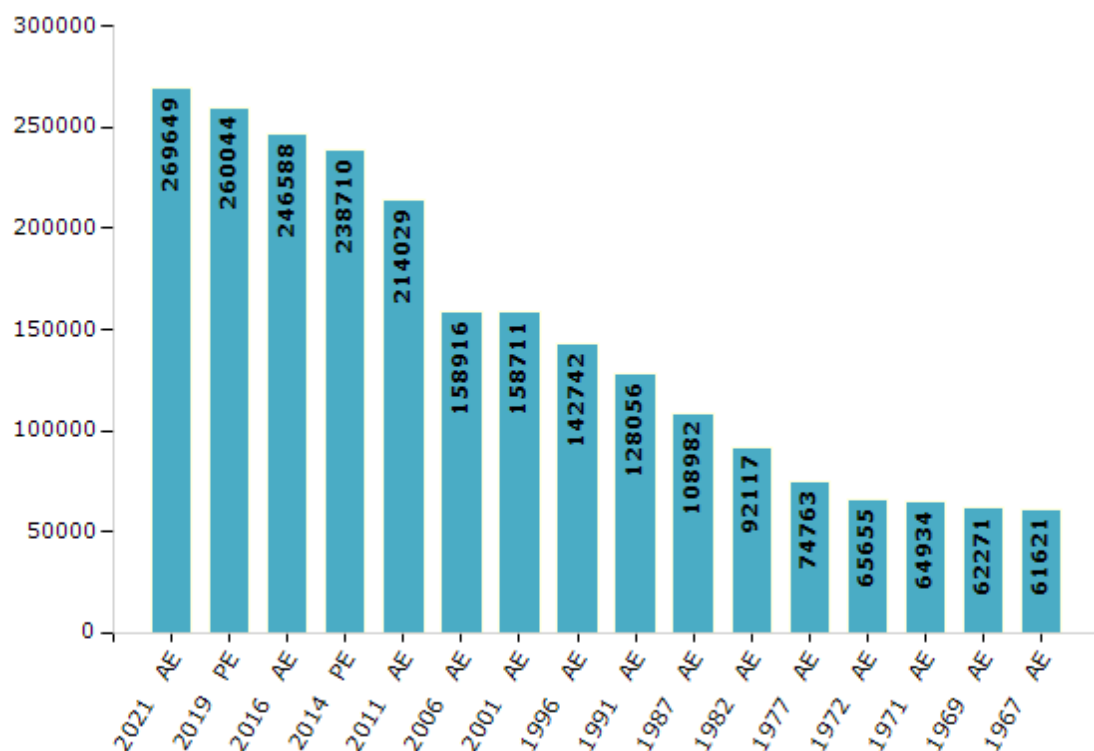


Electoral Features

Electors by Male & Female

Year	Male	Female	Others	Total	Year	Male	Female	Others	Total
2021 AE	136754	132890	5	269649	1991 AE	70448	57608	-	128056
2019 PE	133194	126846	4	260044	1987 AE	57344	51638	-	108982
2016 AE	127358	119227	3	246588	1982 AE	47948	44169	-	92117
2014 PE	124272	114435	3	238710	1977 AE	39251	35512	-	74763
2011 AE	113400	100629	0	214029	1972 AE	37701	27954	-	65655
2009 PE	-	-	-	-	1971 AE	37665	27269	-	64934
2006 AE	81598	77318	-	158916	1969 AE	36140	26131	-	62271
2004 PE	-	-	-	-	1967 AE	-	-	-	61621
2001 AE	80143	78568	-	158711	1962 AE	-	-	-	-
1999 PE	-	-	-	-	1957 AE	-	-	-	-
1996 AE	74231	68511	-	142742	1952 AE	-	-	-	-

Number of Electors



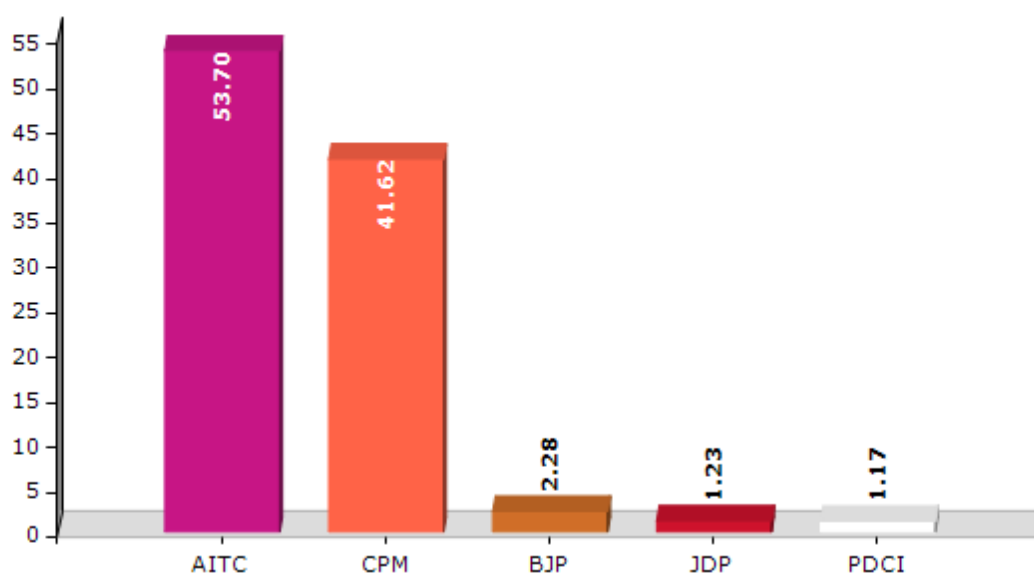
Note : AE : Assembly Election, PE : Assembly Segment of Parliamentary Election

Historical Summary Election Results

Summary Result of Assembly Election - 2011

Candidate Name	Party	Votes	Votes %
Becharam Manna	AITC	98146	53.7
Bharati Mukherjee	CPM	76073	41.62
Partha Sarathi Banerjee	BJP	4175	2.28
Lakshmi Kanta Hansda	JDP	2244	1.23
Md. Nizamuddin Sekh	PDCI	2137	1.17

Votes Percentage of Top Parties - 2011



Polling Station Level Election Results

Number and Name of Polling Stations (PS) (2016)

Number of Polling Stations	Name of Polling Stations	Number of Polling Stations	Name of Polling Stations
1	Sulatanapur Prathamik Bidyalay	22	Mesheda Prathamik Bidyalay
2	Sulatanapur Prathamik Bidyalay	23	Jejur Haiskul
3	Alipur Surabala Junior Basic School	24	Raghunathpur Abu Jafria Siddikia M.S.K
4	Alipur Surabala Junior Basic School	25	Jejur Haiskul
5	Alipur Dakshin Prathamik Bidyalay	26	Jejur Prathamik Bidyalay
6	Alipur Dakshin Prathamik Bidyalay	27	Aamragachhiya Prathamik Bidyalay
7	Nayanagar Prathamik Bidyalay	28	Aamragachhiya Prathamik Bidyalay
8	Nati Prathamik Bidyalay	29	Mannapada Prathamik Bidyalay
9	Raipur Prathamik Bidhalaya	30	Kankadajol Prathamik Bidyalay
10	Kashipur Junior Basic School	31	Rajaballabhabati Prathamik Bidyalay
11	Kashipur Junior Basic School	32	Rajaballabhabati Prathamik Bidyalay
12	Ayodhya Prathamik Bidyalay	33	Faridapur Prathamik Bidyalay
13	Shibaramapur Rabindra Prathamik Bidyalay	34	Bade Digadiya Prathamik Bidyalay
14	Sonatikari Nikunja Vidyapith	35	Chandanapur Prathamik Bidyalay
15	Sonatikari Nikunja Vidyapith	36	Kanagai Prathamik Bidyalay
16	Panisheola Prathamik Bidyalay	37	Chanpasada Prathamik Bidyalay
17	Panisheola Prathamik Bidyalay	38	Mahistikari Prathamik Bidhalaya
18	Bhagabatipur Prathamik Bidyalay	39	Kuleba Prathamik Bidyalay
19	Jinapur Uttarapada Prathamik Bidyalay	40	Mahishatikari,Bhubanasantosh Memoriyalahaiskul
20	Jinpur Nagdipara Prathamik Bidhalaya	41	Mahishatikari,Bhubanasantosh Memoriyalahaiskul
21	Kalachhada Haimadrasa	42	Kumadagadi Prathamik Bidyalay

Contd....

Polling Station Level Election Results

Polling Station-wise Votes Secured by Overall Top Five Parties in Haripal Assembly in Assembly Election (AE) under Arambagh Parliamentary Constituency in West Bengal (2016)

Number of Polling Station	Winner - Becharam Manna E (AITC)	Runner-up - Jogiyanda Mishra (CPM)	3rd - Ramkrishna Pal (BJP)	4th - Sk. Rafiuddarajat (Badsha) (SUCI)	5th - Sukumar Mandi (JDP)	NOTA	Other	Total Votes Secured
36	274	282	25	12	1	9	2	605
37	503	403	36	9	4	6	5	966
38	401	372	33	3	5	10	3	827
39	330	161	13	5	3	9	4	525
40	275	294	10	1	2	8	1	591
41	246	269	23	6	1	12	1	558
42	457	482	28	13	7	13	2	1002
43	305	192	6	4	1	5	1	514
44	293	263	23	11	0	11	3	604
45	249	259	20	5	3	4	1	541
46	331	310	20	6	7	11	3	688
47	391	195	24	6	2	6	1	625
48	259	255	6	8	4	6	2	540
49	591	225	16	6	2	16	8	864
50	454	348	16	5	2	9	3	837
51	324	386	4	4	2	10	3	733
52	303	403	68	13	2	10	1	800
53	452	268	17	8	4	8	1	758
54	574	412	57	8	5	24	5	1085
55	425	350	55	5	1	16	1	853
56	351	325	30	4	5	13	2	730
57	267	276	25	3	2	9	2	584
58	328	218	26	6	1	14	2	595
59	241	307	23	7	1	8	2	589
60	287	203	30	1	2	5	0	528
61	338	278	24	6	5	14	3	668
62	462	369	62	14	1	20	3	931
63	368	185	46	2	0	10	3	614
64	332	223	26	5	0	15	3	604
65	415	218	9	9	5	6	1	663
66	527	336	46	8	7	21	4	949
67	285	136	15	4	0	4	1	445
68	387	246	52	4	2	11	6	708
69	344	183	43	3	3	2	3	581
70	429	441	43	13	5	22	3	956

Contd....

Polling Station Level Election Results

Winner, Runner-up and 3rd Party Position & Winning Margin According to Polling Stations in Haripal Assembly in Assembly Election (AE) under Arambagh Parliamentary Constituency in West Bengal (2016)

Polling Station Number	Winner Party	Winner Votes (%)	Runner-up Party	Runner-up Votes (%)	Winning Margin Votes (%)	Third Party	Third Party Votes (%)	Other Votes (%)
75	AITC	388 (56.98)	CPM	233 (34.21)	155 (22.77)	BJP	23 (3.38)	37 (5.43)
76	AITC	437 (50.46)	CPM	342 (39.49)	95 (10.97)	BJP	41 (4.73)	46 (5.31)
77	AITC	363 (58.83)	CPM	187 (30.31)	176 (28.52)	BJP	45 (7.29)	22 (3.57)
78	AITC	385 (48)	CPM	354 (44.14)	31 (3.86)	BJP	32 (3.99)	31 (3.87)
79	AITC	590 (57.62)	CPM	303 (29.59)	287 (28.03)	BJP	88 (8.59)	43 (4.2)
80	AITC	431 (52.95)	CPM	309 (37.96)	122 (14.99)	BJP	46 (5.65)	28 (3.44)
81	CPM	396 (51.7)	AITC	302 (39.43)	94 (12.27)	BJP	35 (4.57)	33 (4.31)
82	AITC	434 (58.26)	CPM	246 (33.02)	188 (25.24)	BJP	40 (5.37)	25 (3.36)
83	AITC	284 (48.88)	CPM	272 (46.82)	12 (2.06)	BJP	5 (0.86)	20 (3.44)
84	AITC	381 (64.8)	CPM	151 (25.68)	230 (39.12)	BJP	41 (6.97)	15 (2.55)
85	AITC	272 (47.47)	CPM	223 (38.92)	49 (8.55)	BJP	53 (9.25)	25 (4.36)
86	CPM	378 (44.95)	AITC	375 (44.59)	3 (0.36)	BJP	56 (6.66)	32 (3.8)
87	AITC	471 (45.68)	CPM	443 (42.97)	28 (2.71)	BJP	73 (7.08)	44 (4.27)
88	AITC	328 (55.69)	CPM	207 (35.14)	121 (20.55)	BJP	33 (5.6)	21 (3.57)
89	AITC	418 (47.61)	CPM	367 (41.8)	51 (5.81)	BJP	49 (5.58)	44 (5.01)
90	AITC	360 (48.39)	CPM	342 (45.97)	18 (2.42)	BJP	29 (3.9)	13 (1.75)
91	AITC	469 (63.64)	CPM	189 (25.64)	280 (38)	BJP	57 (7.73)	22 (2.99)
92	CPM	332 (51.39)	AITC	266 (41.18)	66 (10.21)	BJP	34 (5.26)	14 (2.17)
93	AITC	360 (54.71)	CPM	269 (40.88)	91 (13.83)	BJP	18 (2.74)	11 (1.67)
94	AITC	320 (55.56)	CPM	233 (40.45)	87 (15.11)	BJP	10 (1.74)	13 (2.26)
95	AITC	514 (60.12)	CPM	247 (28.89)	267 (31.23)	BJP	61 (7.13)	33 (3.86)
96	AITC	402 (49.45)	CPM	343 (42.19)	59 (7.26)	BJP	42 (5.17)	26 (3.2)
97	CPM	482 (52.51)	AITC	399 (43.46)	83 (9.05)	BJP	16 (1.74)	21 (2.29)
98	AITC	347 (48.46)	CPM	324 (45.25)	23 (3.21)	BJP	28 (3.91)	17 (2.37)
99	AITC	322 (55.23)	CPM	213 (36.54)	109 (18.69)	BJP	27 (4.63)	21 (3.6)
100	AITC	523 (56.12)	CPM	322 (34.55)	201 (21.57)	BJP	52 (5.58)	35 (3.76)
101	AITC	405 (52.19)	CPM	334 (43.04)	71 (9.15)	BJP	15 (1.93)	22 (2.84)
102	AITC	132 (50)	CPM	126 (47.73)	6 (2.27)	BJP	3 (1.14)	3 (1.14)
103	AITC	327 (64.5)	CPM	163 (32.15)	164 (32.35)	BJP	8 (1.58)	9 (1.78)
104	AITC	481 (49.9)	CPM	399 (41.39)	82 (8.51)	BJP	50 (5.19)	34 (3.53)
105	AITC	343 (49.14)	CPM	297 (42.55)	46 (6.59)	BJP	32 (4.58)	26 (3.72)
106	AITC	293 (48.43)	CPM	282 (46.61)	11 (1.82)	BJP	11 (1.82)	19 (3.14)
107	CPM	561 (52.23)	AITC	448 (41.71)	113 (10.52)	BJP	27 (2.51)	38 (3.54)
108	AITC	589 (62.39)	CPM	252 (26.69)	337 (35.7)	BJP	68 (7.2)	35 (3.71)
109	AITC	536 (57.08)	CPM	261 (27.8)	275 (29.28)	BJP	100 (10.65)	42 (4.47)
110	AITC	462 (47.38)	CPM	398 (40.82)	64 (6.56)	BJP	67 (6.87)	48 (4.92)
111	CPM	243 (46.37)	AITC	229 (43.7)	14 (2.67)	BJP	37 (7.06)	15 (2.86)

Contd....

Socio-Economic Amenities - Rural

Access to Education Facilities

Particulars	Number of Villages (% of Population)				
	Available	Not Available	If Not Available (Distance of Nearest Facility)		
			A	B	C
Govt. Primary School	161 (98)	11 (2)	0 (0)	0 (0)	0 (0)
Private Primary School	14 (8)	158 (92)	0 (0)	0 (0)	0 (0)
Govt. Middle School	44 (38)	128 (62)	40 (18)	10 (4)	2 (1)
Private Middle School	0 (0)	172 (100)	1 (0)	0 (0)	0 (0)
Govt. Secondary School	28 (28)	144 (72)	75 (37)	13 (7)	0 (0)
Private Secondary School	1 (1)	171 (99)	5 (2)	0 (0)	0 (0)
Govt. Senior Secondary School	24 (26)	148 (74)	70 (35)	16 (8)	2 (1)
Private Senior Secondary School	2 (3)	170 (97)	4 (2)	0 (0)	0 (0)
Govt. Arts and Science Degree College	2 (2)	170 (98)	25 (17)	51 (28)	38 (21)
Private Arts and Science Degree College	0 (0)	172 (100)	3 (2)	4 (1)	0 (0)
Govt. Engineering College	1 (1)	171 (99)	2 (1)	6 (2)	73 (39)
Private Engineering College	0 (0)	172 (100)	1 (1)	2 (0)	12 (9)
Govt. Medicine College	0 (0)	172 (100)	1 (1)	3 (1)	85 (47)
Private Medicine College	0 (0)	172 (100)	0 (0)	0 (0)	5 (3)
Govt. Management Institute	0 (0)	172 (100)	0 (0)	0 (0)	61 (32)
Private Management Institute	1 (0)	171 (100)	0 (0)	0 (0)	19 (12)
Govt. Polytechnic	0 (0)	172 (100)	1 (0)	0 (0)	88 (50)
Private Polytechnic	0 (0)	172 (100)	0 (0)	0 (0)	6 (3)
Govt. Vocational Training School/ITI	5 (4)	167 (96)	22 (11)	5 (3)	45 (26)
Private Vocational Training School/ITI	1 (1)	171 (99)	5 (3)	1 (0)	9 (4)
Govt. Non Formal Training Centre	2 (1)	170 (99)	6 (3)	9 (7)	18 (9)
Private Non Formal Training Centre	0 (0)	172 (100)	7 (4)	4 (2)	8 (6)
Govt. School For Disabled	0 (0)	172 (100)	0 (0)	1 (1)	30 (17)
Private School For Disabled	0 (0)	172 (100)	0 (0)	9 (5)	22 (14)
Government Others	2 (1)	170 (99)	0 (0)	0 (0)	0 (0)
Private Others	1 (1)	171 (99)	0 (0)	0 (0)	0 (0)

Note : Distance A : Less than 5 km; B : Between 5-10 km; C : 10+ km.; Source : Data Analysis is based on 2011 Census.

DISCLAIMER

The Terms of Use and Disclaimer of Datanet India Private Limited (hereinafter referred to as "Datanet") for use of this analysis report of **Haripal Assembly Constituency (Haripal Vidhan Sabha)** :-

1. **Assembly Factbook™** is a Registered Trade Mark owned by Datanet.
2. All the maps are sketched and graphical representation only and have not been drawn to the scale and also not to represent the actual geographical area or boundary of the unit.
3. The data for the aforesaid analysis is based on authentic sources and has been culled from the various publications of Census, CSO and NSSO for district and block level data, various central and state government departments, Central & State Elections Commissions and the concerned Returning Officers' releases, Electoral Rolls, Election results and allied publications, internal assessment, surveys, estimates and analysis. Therefore, certain adjustment of data at micro level may have been done to arrive closer to the macro data.
4. Data have been provided on an "As Is" and "As AVAILABLE" basis
5. The colours shown in the maps or diagram and charts of a particular party, alliance or AC are indicative and do not represent them.
6. This publication which includes maps, sheets, graphs and data would be the property under copyright of Datanet only. The user may use these for its internal study, analysis and research purposes. It's public display, re-selling or any commercial uses by the user are not allowed.
7. Datanet has taken due care and caution in compilation and processing of data and allied information, but does not guarantee the accuracy, adequacy or completeness of any information/analysis and will be not responsible for any errors or omissions or for the results obtained from the use of such information/analysis.
8. All the contents for the publication have been culled from various authentic sources and Datanet reasonably believes such sources to be reliable, but does not make any representations, express or implied as to the accuracy or fitness of use of such information. The information or contents of the information/analysis do not constitute advice and should not be relied upon in making (or refraining from making) any decision. Any reliance placed upon the information provided by Datanet is the sole responsibility and strictly at the user's risk.
9. In no event will Datanet be liable for any damages (including, without limitation, damages for loss of business projects, or loss of profits) arising in contract, tort or otherwise from the use of or inability to use any of its contents, or from any action taken (or refrained from being taken) as a result of using the analysis or any of its contents. Datanet its directors, owners, editors, officials, employees, distributor and agents or any associate will not be liable for any errors in the information contained or any consequences arising from the use of the contents of the provided information/analysis.
10. If any provision of these terms and conditions is held invalid or illegal or unenforceable for any reason by any court of competent jurisdiction, such provision shall be severed and the remainder of provisions of the terms and conditions shall continue in full force and effect as if the Term of Use had been executed with the invalid, illegal or unenforceable provision eliminated.
11. If there are any discrepancies in the information provided, please bring it to attention of Datanet for suitable rectification measures.

Buy Online This Complete Book At
Datanet India eBooks Store

www.indiastatpublications.com

or go directly at

[http://www.indiastatpublications.com/
Assembly_factbook/West_Bengal/Arambagh/Haripal](http://www.indiastatpublications.com/Assembly_factbook/West_Bengal/Arambagh/Haripal)

 **indiastat**elections

ISBN : 978-93-5293-663-2

