



West Bengal

Assembly Factbook™

Pursurah Assembly Constituency



Key Electoral Data of Pursurah
Assembly Constituency (Vidhan Sabha)

West Bengal
Assembly FactbookTM
Pursurah Assembly Constituency



Pursurah Vidhan Sabha

Editor & Director

Dr. R.K. Thukral

Research Editor

Dr. Shafeeq Rahman

Compiled, Researched and Published by Datanet India Pvt. Ltd.

D-100, 1st Floor,

Okhla Industrial Area, Phase-I,
New Delhi- 110020.

Ph.: 91-11- 43580781-84

Email : support@indiastatpublications.com

Website : www.indiastatelections.com

Online Book Store :

www.indiastatpublications.com

Report No. : AFB/WB-199-0123

ISBN : 978-93-5293-777-6

First Edition : January, 2018

Sixth Updated Edition : January, 2023

Price : Rs. 11500/-

US\$ 310

© Datanet India Pvt. Ltd.

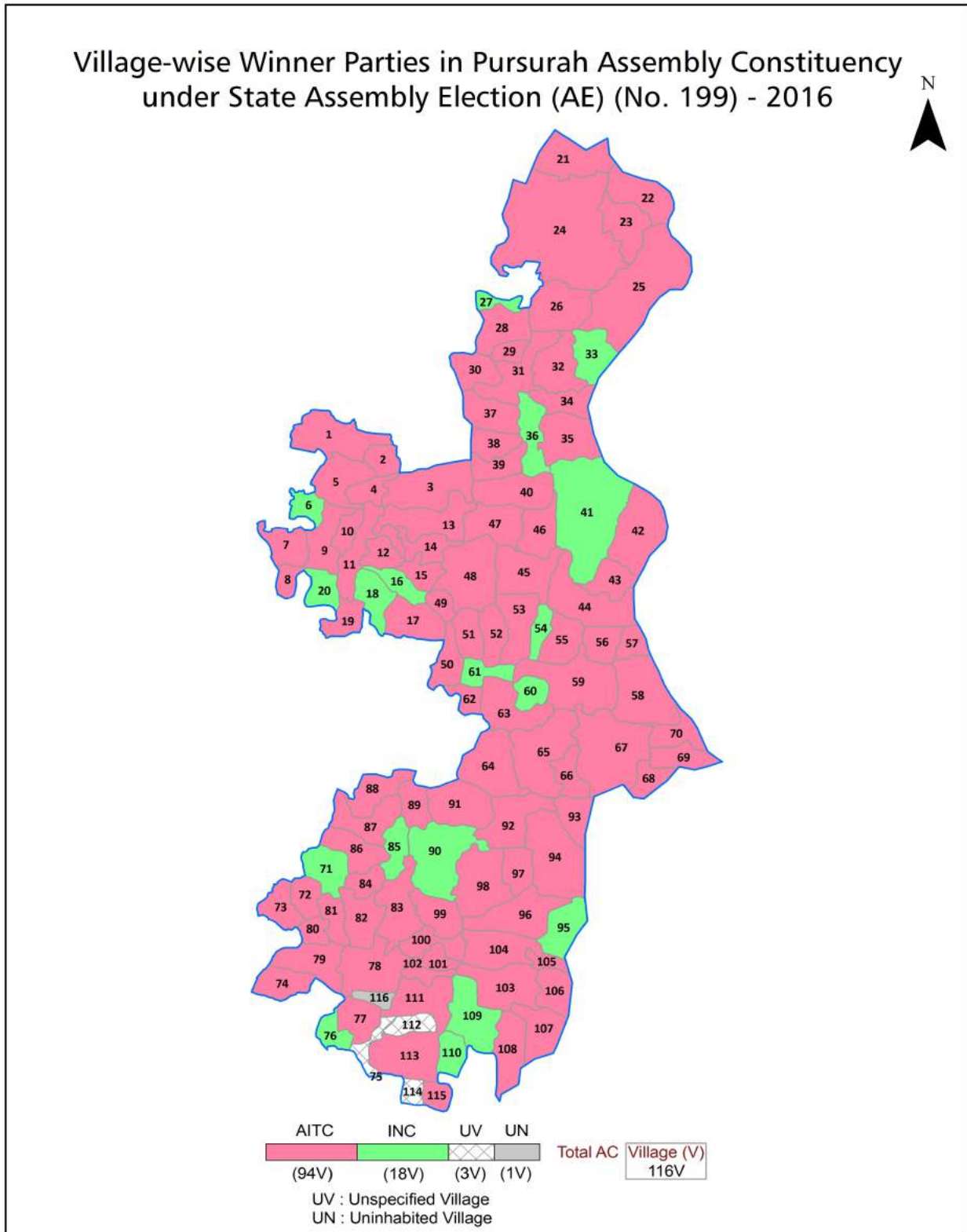
All rights reserved. No part of this book may be reproduced, stored in a retrieval system or transmitted in any form or by any means, mechanical photocopying, photographing, scanning, recording or otherwise without the prior written permission of the publisher. Please refer to Disclaimer at page no. 181 for the use of this publication.

Printed in India

Contents

No.	Particulars	Page No.
	Introduction	
1	Assembly Constituency - (Vidhan Sabha) at a Glance Features of Assembly as per Delimitation Commission of India (2008)	1-2
	Location and Political Maps	
2	Location Map Boundaries of Assembly Constituency - (Vidhan Sabha) in District Boundaries of Assembly Constituency under Parliamentary Constituency - (Lok Sabha) Village-wise Winner Parties- 2021, 2019, 2016, 2014, 2011 and 2009	3-10
	Administrative Setup (2011)	
3	District Sub-district Towns Villages Inhabited Villages Uninhabited Villages Village Panchayat Intermediate Panchayat	11-17
	Demographics (2011)	
4	Population Households Rural/Urban Population Villages by Population Size Sex Ratio (Total & 0-6 Years) Religious Population Social Population Literacy Rate	18-19
	Electoral Features	
5	Important Dates of Last Elections Held Electors by Gender Service Electors Voters Voters Turnout Polling Stations & Average Number of Electors per Polling Station Electors by Age Group Present Elected Representatives	20-25
	Historical Summary Election Results	
6	Vote Share of Major Parties Winning Margin (Number & Percentage) Polarity of Parties Summary Result of Assembly Segment of Parliamentary Elections 2019, 2014, 2009, 2004 and 1999 Summary Result of Assembly Elections 2021, 2016, 2011, 2006, 2001, 1996, 1991, 1987, 1982, 1977, 1972, 1971, 1969 and 1967	26-48
	Polling Station Level Election Results	
7	Name and Number of Polling Station 2021, 2019, 2016, 2014, 2011 and 2009 Polling Station-wise Electors, Voters & Voters Turnout 2021, 2019, 2016, 2014, 2011 and 2009 Polling Station wise Elections Results 2021, 2019, 2016, 2014, 2011 and 2009	49-162
	Share of Assembly Constituency	
8	Share of Assembly Constituency - (Vidhan Sabha) in State, District and Parliamentary Constituency - (Lok Sabha)	163
	Socio-Economic Amenities (2011)	
9	Access to Administrative Units Agricultural, Manufacturing and Industrial Commodities Demographic Indicators Education Health & Manpower Drinking Water Supply Sanitation Entertainment and Recreations Infrastructure Power Food Allocation Distribution and Marketing of Agriculture Commodities Infrastructure Transport and Road Infrastructure Communication Banking and Financial Services Land Use Irrigation Source	165-178
10	Abbreviation & Sources	179-180
11	Disclaimer	181

Location & Political Map



Administrative Setup

List of Village Panchayat & Intermediate Panchayat (Block) Name - 2011

Village Name	Village Panchayat Name	Intermediate Panchayat Name
Akri Fatepur	Chiladangi	Pursura
Alati	Dhibadpur	Pursura
Amarpur	Rammohan-I	Khanakul - I
Amgaon	Harinkhola-I	Arambag
Arunbera	Harinkhola-I	Arambag
Arunda	Arunda	Khanakul - I
Ashanpur	Harinkhola-I	Arambag
Atghara	Rammohan-II	Khanakul - I
Baikunthapur	Bhangamora	Pursura
Baitha	Kelepara	Pursura
Bakharpur Krishnaballabhpur	Bhangamora	Pursura
Balarampur	Sreerampur	Pursura
Balipur	Balipur	Khanakul - I
Bandhaipur	Arunda	Khanakul - I
Bara Digru	Shyampur	Pursura
Benegachhi	Chiladangi	Pursura
Bhangamora	Bhangamora	Pursura
Bheuta	Sreerampur	Pursura
Bhunyera	Sreerampur	Pursura
Birati	Harinkhola-II	Arambag
Chabbishpur	Arunda	Khanakul - I
Chak Jalkar	Arunda	Khanakul - I
Chhandra	Harinkhola-II	Arambag
Chhatrashali	Balipur	Khanakul - I
Chilladangi	Chiladangi	Pursura
Dakshin Rasulpur	Harinkhola-II	Arambag
Daspur	Balipur	Khanakul - I
Deulpara	Dhibadpur	Pursura
Dhamla	Rammohan-I	Khanakul - I

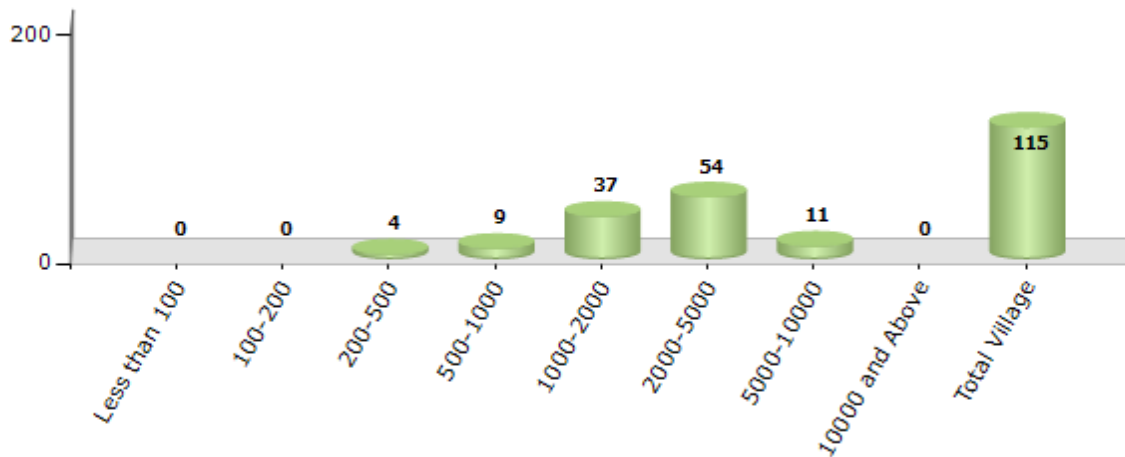
Contd....

Demographics

Number of Villages by Population Size - 2011

Less than 100	100-200	200-500	500-1000	1000-2000	2000-5000	5000-10000	10000 and Above	Total Village
0	0	4	9	37	54	11	0	115

Number of Villages by Population Size - 2011

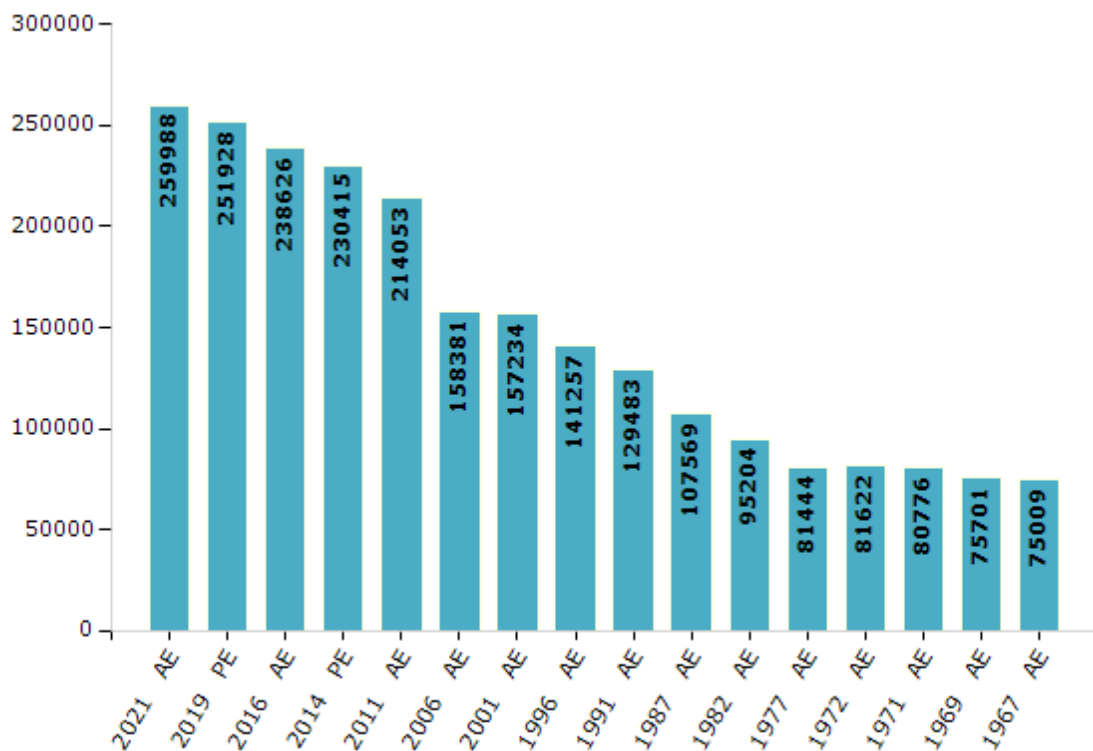


Electoral Features

Electors by Male & Female

Year	Male	Female	Others	Total	Year	Male	Female	Others	Total
2021 AE	133058	126928	2	259988	1991 AE	67537	61946	-	129483
2019 PE	129726	122201	1	251928	1987 AE	55154	52415	-	107569
2016 AE	124043	114583	0	238626	1982 AE	49019	46185	-	95204
2014 PE	120726	109689	0	230415	1977 AE	41898	39546	-	81444
2011 AE	111566	102487	0	214053	1972 AE	41510	40112	-	81622
2009 PE	-	-	-	-	1971 AE	40815	39961	-	80776
2006 AE	81610	76771	-	158381	1969 AE	39271	36430	-	75701
2004 PE	-	-	-	-	1967 AE	-	-	-	75009
2001 AE	80091	77143	-	157234	1962 AE	-	-	-	-
1999 PE	-	-	-	-	1957 AE	-	-	-	-
1996 AE	73507	67750	-	141257	1952 AE	-	-	-	-

Number of Electors



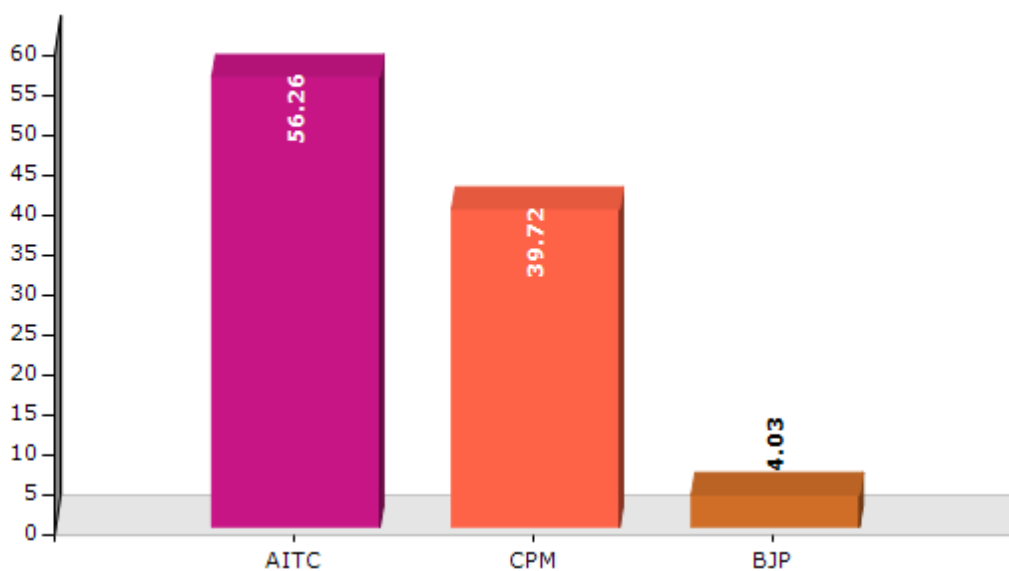
Note : AE : Assembly Election, PE : Assembly Segment of Parliamentary Election

Historical Summary Election Results

Summary Result of Assembly Election - 2011

Candidate Name	Party	Votes	Votes %
Parvez Rahman	AITC	107794	56.26
Saumendranath Bera	CPM	76104	39.72
Sukumar Dhara	BJP	7718	4.03

Votes Percentage of Top Parties - 2011



Polling Station Level Election Results

Number and Name of Polling Stations (PS) (2016)

Number of Polling Stations	Name of Polling Stations	Number of Polling Stations	Name of Polling Stations
1	Sahapur Pri School Room-1	22	Baikunthapur Sasibhusan Pri School
2	Sahapur Pri School Room-2	23	Baikunthapur 2 No. Primary School
3	Bhangamora Natungram K.N.C.M.Institution, Room-1	24	Harinakhali Primary School
4	Bhangamora Natungram K.N.C.M.Institution, Room-2	25	Harinakhali 2 No. Primary School
5	Bhangamora Pry. School	26	Baitha Pry. School Room-1
6	Soaluk Fulbagan Pri. School	27	Baitha Pry. School Room-2
7	Bakharpur Soaluk Pri. School, Room-1	28	Kulbatpur Madhyapara Pry. Schoolroom-1
8	Bakharpur Soaluk Pri. School, Room-2	29	Kulbatpur Madhyapara Pry. Schoolroom-2
9	Bakharpur Soaluk Pri. Schoolroom-3	30	Kulbatpur Board Pry. Schoolroom-1
10	Mundeswari Pry. School	31	Kulbatpur Board Pry. Schoolroom-2
11	Markundu Junior Basic School	32	Krishnabati Pry. School Room-1
12	Kakasana Vivekananda Pry. School	33	Krishnabati Pry. School Room-2
13	Soaluk Azad High Schoolroom-1	34	Dulalabati Pry. School
14	Soaluk Azad High Schoolroom-2	35	Ranbagpur Bivabati Pry. School
15	Baikunthapur Junior High Schoolroom-1	36	Ranbagpur Pry. School
16	Baikunthapur Junior High Schoolroom-2	37	Anti Kelepara Mandakini Pry. Schoolroom-1
17	Uttar Baikunthapur Junior Basicschool	38	Anti Kelepara Mandakini Pry. Schoolroom-2
18	Baikunthapur Primary School, Room-1	39	Barakelepara Pry. Schoolroom-1
19	Baikunthapur Primary School, Room-2	40	Barakelepara Pry. Schoolroom-2
20	Baikunthapur Primary School, Room-3	41	Krishnapur Junior Basic School(Room- 1)
21	Baikunthapur Primary School	42	Krishnapur Junior Basic School(Room- 2)

Contd....

Polling Station Level Election Results

Polling Station-wise Votes Secured by Overall Top Five Parties in Pursurah Assembly in Assembly Election (AE) under Arambagh Parliamentary Constituency in West Bengal (2016)

Number of Polling Station	Winner - Dr. M. Nuruzzaman (AITC)	Runner-up - Pratim Singha Roy (INC)	3rd - Subhendu Mukherjee (BJP)	4th - Jhantu Saha (IND)	5th - ()	NOTA	Other	Total Votes Secured
36	240	324	35	6		5		610
37	330	177	33	6		9		555
38	270	273	22	5		6		576
39	537	147	12	3		7		706
40	552	162	24	2		2		742
41	408	67	12	1		8		496
42	457	82	32	2		6		579
43	428	52	38	1		12		531
44	478	184	65	14		14		755
45	336	103	129	11		9		588
46	424	109	33	4		10		580
47	721	222	30	5		9		987
48	565	249	45	29		8		896
49	332	245	46	12		19		654
50	428	185	56	8		7		684
51	266	307	20	7		13		613
52	387	160	24	12		12		595
53	486	148	24	7		13		678
54	211	121	60	4		13		409
55	316	379	87	6		15		803
56	384	207	43	8		12		654
57	323	237	64	10		14		648
58	441	343	161	20		23		988
59	208	78	9	6		4		305
60	744	92	38	6		16		896
61	570	223	53	17		18		881
62	299	401	110	11		29		850
63	332	222	50	9		8		621
64	255	385	47	5		5		697
65	545	305	56	8		13		927
66	307	339	43	3		24		716
67	429	394	83	12		13		931
68	587	357	42	9		14		1009
69	398	409	96	12		19		934
70	321	379	53	6		16		775

Contd....

Polling Station Level Election Results

Winner, Runner-up and 3rd Party Position & Winning Margin According to Polling Stations in Pursurah Assembly in Assembly Election (AE) under Arambagh Parliamentary Constituency in West Bengal (2016)

Polling Station Number	Winner Party	Winner Votes (%)	Runner-up Party	Runner-up Votes (%)	Winning Margin Votes (%)	Third Party	Third Party Votes (%)	Other Votes (%)
75	INC	278 (46.41)	AITC	241 (40.23)	37 (6.18)	BJP	59 (9.85)	21 (3.51)
76	AITC	301 (52.81)	INC	218 (38.25)	83 (14.56)	BJP	41 (7.19)	10 (1.75)
77	INC	321 (46.05)	AITC	287 (41.18)	34 (4.87)	BJP	65 (9.33)	24 (3.44)
78	INC	375 (52.52)	AITC	240 (33.61)	135 (18.91)	BJP	83 (11.62)	16 (2.24)
79	AITC	398 (46.28)	INC	398 (46.28)	0 (0)	BJP	39 (4.53)	25 (2.91)
80	AITC	301 (52.62)	INC	197 (34.44)	104 (18.18)	BJP	54 (9.44)	20 (3.5)
81	AITC	239 (50.74)	INC	158 (33.55)	81 (17.19)	BJP	63 (13.38)	11 (2.34)
82	AITC	502 (49.31)	INC	400 (39.29)	102 (10.02)	BJP	89 (8.74)	27 (2.65)
83	AITC	535 (53.34)	INC	361 (35.99)	174 (17.35)	BJP	85 (8.47)	22 (2.19)
84	AITC	470 (71.43)	INC	115 (17.48)	355 (53.95)	BJP	57 (8.66)	16 (2.43)
85	AITC	324 (64.29)	INC	146 (28.97)	178 (35.32)	BJP	21 (4.17)	13 (2.58)
86	AITC	466 (61.72)	INC	213 (28.21)	253 (33.51)	BJP	54 (7.15)	22 (2.91)
87	AITC	246 (46.59)	INC	243 (46.02)	3 (0.57)	BJP	25 (4.73)	14 (2.65)
88	AITC	247 (46.52)	INC	185 (34.84)	62 (11.68)	BJP	84 (15.82)	15 (2.82)
89	INC	350 (51.55)	AITC	256 (37.7)	94 (13.85)	BJP	53 (7.81)	20 (2.95)
90	AITC	323 (46.95)	INC	281 (40.84)	42 (6.11)	BJP	69 (10.03)	15 (2.18)
91	INC	376 (47.47)	AITC	323 (40.78)	53 (6.69)	BJP	74 (9.34)	19 (2.4)
92	AITC	308 (45.63)	INC	273 (40.44)	35 (5.19)	BJP	64 (9.48)	30 (4.44)
93	AITC	316 (54.58)	INC	171 (29.53)	145 (25.05)	BJP	71 (12.26)	21 (3.63)
94	AITC	416 (44.88)	INC	345 (37.22)	71 (7.66)	BJP	119 (12.84)	47 (5.07)
95	AITC	381 (61.55)	INC	155 (25.04)	226 (36.51)	BJP	67 (10.82)	16 (2.58)
96	AITC	472 (52.44)	INC	337 (37.44)	135 (15)	BJP	75 (8.33)	16 (1.78)
97	AITC	364 (63.08)	INC	129 (22.36)	235 (40.72)	BJP	71 (12.31)	13 (2.25)
98	AITC	229 (46.45)	INC	165 (33.47)	64 (12.98)	BJP	77 (15.62)	22 (4.46)
99	AITC	320 (44.63)	INC	299 (41.7)	21 (2.93)	BJP	82 (11.44)	16 (2.23)
100	INC	459 (59.3)	AITC	254 (32.82)	205 (26.48)	BJP	36 (4.65)	25 (3.23)
101	AITC	347 (48.4)	INC	309 (43.1)	38 (5.3)	BJP	42 (5.86)	19 (2.65)
102	INC	377 (53.63)	AITC	263 (37.41)	114 (16.22)	BJP	41 (5.83)	22 (3.13)
103	INC	379 (54.22)	AITC	241 (34.48)	138 (19.74)	BJP	65 (9.3)	14 (2)
104	AITC	412 (50.49)	INC	322 (39.46)	90 (11.03)	BJP	63 (7.72)	19 (2.33)
105	INC	472 (50.11)	AITC	396 (42.04)	76 (8.07)	BJP	54 (5.73)	20 (2.12)
106	INC	502 (50.91)	AITC	326 (33.06)	176 (17.85)	BJP	131 (13.29)	27 (2.74)
107	INC	397 (47.89)	AITC	374 (45.11)	23 (2.78)	BJP	42 (5.07)	16 (1.93)
108	AITC	369 (46.42)	INC	326 (41.01)	43 (5.41)	BJP	76 (9.56)	24 (3.02)
109	AITC	334 (44.01)	INC	257 (33.86)	77 (10.15)	BJP	149 (19.63)	19 (2.5)
110	INC	296 (48.29)	AITC	243 (39.64)	53 (8.65)	BJP	58 (9.46)	16 (2.61)
111	AITC	317 (43.31)	INC	312 (42.62)	5 (0.69)	BJP	78 (10.66)	25 (3.42)

Contd....

Socio-Economic Amenities - Rural

Access to Education Facilities

Particulars	Number of Villages (% of Population)				
	Available	Not Available	If Not Available (Distance of Nearest Facility)		
			A	B	C
Govt. Primary School	115 (100)	0 (0)	0 (0)	0 (0)	0 (0)
Private Primary School	1 (2)	114 (98)	0 (0)	0 (0)	0 (0)
Govt. Middle School	47 (57)	68 (43)	22 (16)	3 (1)	1 (1)
Private Middle School	0 (0)	115 (100)	0 (0)	0 (0)	0 (0)
Govt. Secondary School	29 (38)	86 (62)	39 (31)	5 (2)	1 (1)
Private Secondary School	0 (0)	115 (100)	0 (0)	0 (0)	0 (0)
Govt. Senior Secondary School	17 (25)	98 (75)	31 (29)	9 (5)	3 (4)
Private Senior Secondary School	0 (0)	115 (100)	0 (0)	0 (0)	0 (0)
Govt. Arts and Science Degree College	1 (1)	114 (99)	9 (6)	37 (34)	11 (9)
Private Arts and Science Degree College	0 (0)	115 (100)	0 (0)	0 (0)	0 (0)
Govt. Engineering College	1 (2)	114 (98)	2 (1)	5 (5)	32 (27)
Private Engineering College	2 (3)	113 (97)	0 (0)	2 (2)	6 (6)
Govt. Medicine College	0 (0)	115 (100)	0 (0)	0 (0)	43 (36)
Private Medicine College	0 (0)	115 (100)	0 (0)	0 (0)	0 (0)
Govt. Management Institute	0 (0)	115 (100)	0 (0)	0 (0)	34 (28)
Private Management Institute	0 (0)	115 (100)	0 (0)	8 (7)	0 (0)
Govt. Polytechnic	0 (0)	115 (100)	0 (0)	0 (0)	42 (35)
Private Polytechnic	0 (0)	115 (100)	0 (0)	0 (0)	0 (0)
Govt. Vocational Training School/ITI	2 (4)	113 (96)	6 (6)	0 (0)	34 (26)
Private Vocational Training School/ITI	0 (0)	115 (100)	0 (0)	0 (0)	0 (0)
Govt. Non Formal Training Centre	7 (4)	108 (96)	0 (0)	5 (3)	20 (13)
Private Non Formal Training Centre	0 (0)	115 (100)	0 (0)	7 (8)	2 (2)
Govt. School For Disabled	1 (1)	114 (99)	7 (5)	12 (11)	17 (13)
Private School For Disabled	0 (0)	115 (100)	0 (0)	1 (2)	0 (0)
Government Others	4 (2)	111 (98)	0 (0)	0 (0)	0 (0)
Private Others	1 (2)	114 (98)	0 (0)	0 (0)	0 (0)

Note : Distance A : Less than 5 km; B : Between 5-10 km; C : 10+ km.; Source : Data Analysis is based on 2011 Census.

DISCLAIMER

The Terms of Use and Disclaimer of Datanet India Private Limited (hereinafter referred to as "Datanet") for use of this analysis report of **Pursurah Assembly Constituency (Pursurah Vidhan Sabha) :-**

1. **Assembly Factbook™** is a Registered Trade Mark owned by Datanet.
2. All the maps are sketched and graphical representation only and have not been drawn to the scale and also not to represent the actual geographical area or boundary of the unit.
3. The data for the aforesaid analysis is based on authentic sources and has been culled from the various publications of Census, CSO and NSSO for district and block level data, various central and state government departments, Central & State Elections Commissions and the concerned Returning Officers' releases, Electoral Rolls, Election results and allied publications, internal assessment, surveys, estimates and analysis. Therefore, certain adjustment of data at micro level may have been done to arrive closer to the macro data.
4. Data have been provided on an "As Is" and "As AVAILABLE" basis
5. The colours shown in the maps or diagram and charts of a particular party, alliance or AC are indicative and do not represent them.
6. This publication which includes maps, sheets, graphs and data would be the property under copyright of Datanet only. The user may use these for its internal study, analysis and research purposes. It's public display, re-selling or any commercial uses by the user are not allowed.
7. Datanet has taken due care and caution in compilation and processing of data and allied information, but does not guarantee the accuracy, adequacy or completeness of any information/analysis and will be not responsible for any errors or omissions or for the results obtained from the use of such information/analysis.
8. All the contents for the publication have been culled from various authentic sources and Datanet reasonably believes such sources to be reliable, but does not make any representations, express or implied as to the accuracy or fitness of use of such information. The information or contents of the information/analysis do not constitute advice and should not be relied upon in making (or refraining from making) any decision. Any reliance placed upon the information provided by Datanet is the sole responsibility and strictly at the user's risk.
9. In no event will Datanet be liable for any damages (including, without limitation, damages for loss of business projects, or loss of profits) arising in contract, tort or otherwise from the use of or inability to use any of its contents, or from any action taken (or refrained from being taken) as a result of using the analysis or any of its contents. Datanet its directors, owners, editors, officials, employees, distributor and agents or any associate will not be liable for any errors in the information contained or any consequences arising from the use of the contents of the provided information/analysis.
10. If any provision of these terms and conditions is held invalid or illegal or unenforceable for any reason by any court of competent jurisdiction, such provision shall be severed and the remainder of provisions of the terms and conditions shall continue in full force and effect as if the Term of Use had been executed with the invalid, illegal or unenforceable provision eliminated.
11. If there are any discrepancies in the information provided, please bring it to attention of Datanet for suitable rectification measures.

Buy Online This Complete Book At
Datanet India eBooks Store

www.indiastatpublications.com

or go directly at

[http://www.indiastatpublications.com/
Assembly_factbook/West_Bengal/Arambagh/ Pursurah](http://www.indiastatpublications.com/Assembly_factbook/West_Bengal/Arambagh/Pursurah)

 **india**stat**elections**

ISBN : 978-93-5293-777-6



9 789352 937776