



West Bengal

# Assembly Factbook™

Asansol Dakshin Assembly Constituency



Key Electoral Data of Asansol Dakshin  
Assembly Constituency (Vidhan Sabha)

West Bengal

# **Assembly Factbook™**

Asansol Dakshin Assembly Constituency



Asansol Dakshin Vidhan Sabha

## **Editor & Director**

Dr. R.K. Thukral

## **Research Editor**

Dr. Shafeeq Rahman

## **Compiled, Researched and Published by Datanet India Pvt. Ltd.**

D-100, 1st Floor,

Okhla Industrial Area, Phase-I,  
New Delhi- 110020.

Ph.: 91-11- 43580781-84

Email : support@indiastatpublications.com

Website : www.indiastatelections.com

## **Online Book Store :**

www.indiastatpublications.com

**Report No. :** AFB/WB-280-0125

**ISBN :** 978-93-5293-561-1

**First Edition :** January, 2018

**Eighth Updated Edition :** January, 2025

**Price :** Rs. 11500/-

US\$ 310

**© Datanet India Pvt. Ltd.**

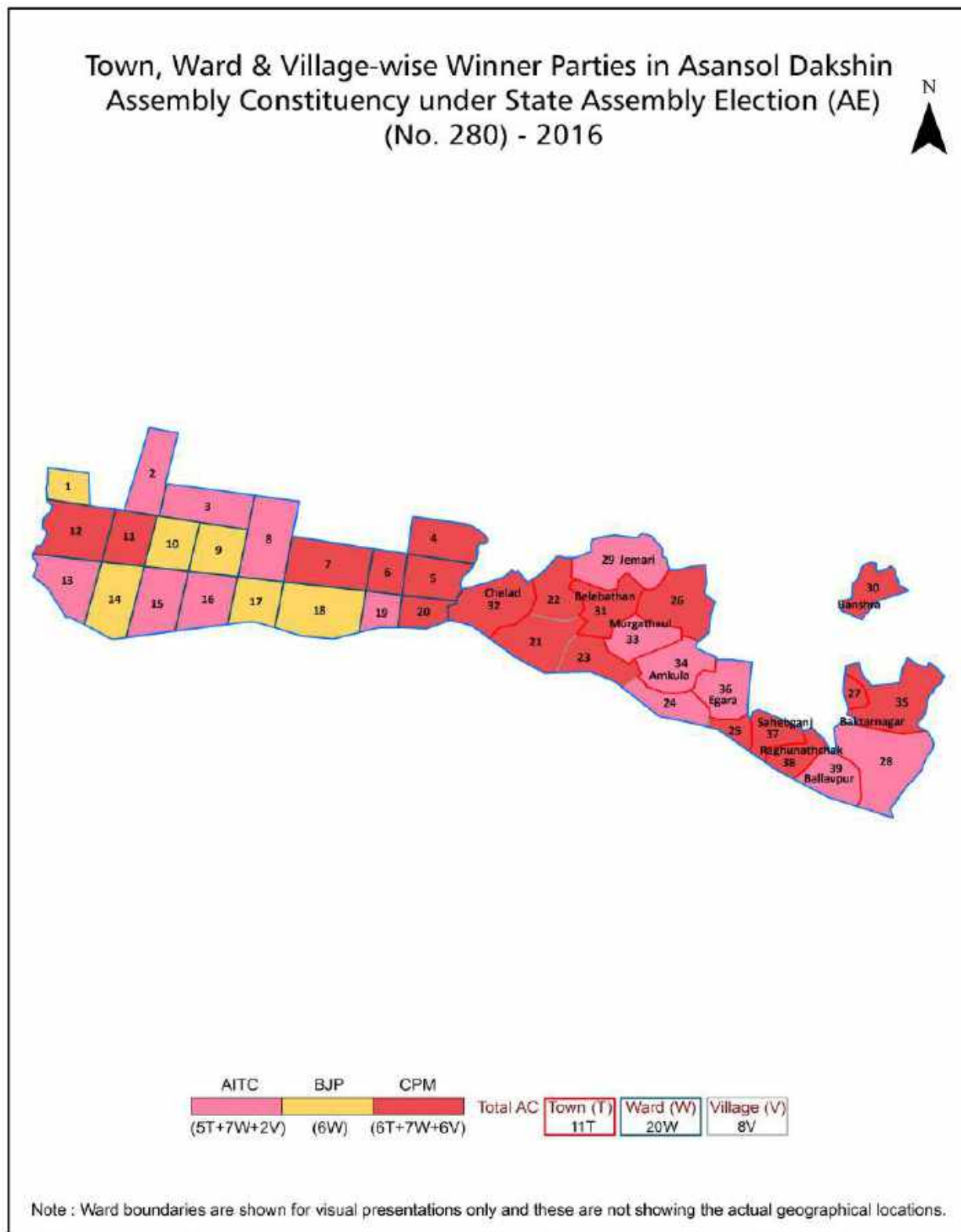
All rights reserved. No part of this book may be reproduced, stored in a retrieval system or transmitted in any form or by any means, mechanical photocopying, photographing, scanning, recording or otherwise without the prior written permission of the publisher. Please refer to Disclaimer at page no. 157 for the use of this publication.

Printed in India

## Contents

No.	Particulars	Page No.
	<b>Introduction</b>	
1	Assembly Constituency - (Vidhan Sabha) at a Glance   Features of Assembly as per Delimitation Commission of India (2008)	1-2
	<b>Location and Political Maps</b>	
2	Location Map   Boundaries of Assembly Constituency - (Vidhan Sabha in District   Boundaries of Assembly Constituency under Parliamentary Constituency - (Lok Sabha)   Town, Ward & Village-wise Winner Parties- 2024, 2021, 2019, 2016, 2014, 2011 and 2009	3-10
	<b>Administrative Setup (2011)</b>	
3	District   Sub-district   Towns   Villages   Inhabited Villages   Uninhabited Villages   Village Panchayat   Intermediate Panchayat	11-13
	<b>Demographics (2011)</b>	
4	Population   Households   Rural/Urban Population   Towns, Ward and Villages by Population Size   Sex Ratio (Total & 0-6 Years)   Religious Population   Social Population   Literacy Rate	14-15
	<b>Electoral Features</b>	
5	Important Dates of Last Elections Held   Electors by Gender   Service Electors   Voters   Voters Turnout   Polling Stations & Average Number of Electors per Polling Station   Electors by Age Group   Present Elected Representatives	16-21
	<b>Historical Summary Election Results</b>	
6	Vote Share of Major Parties   Winning Margin (Number & Percentage   Polarity of Parties   Summary Result of Assembly Segment of Parliamentary Elections 2024, 2019, 2014 and 2009   Summary Result of Assembly Elections 2021, 2016 and 2011	22-31
	<b>Polling Station Level Election Results</b>	
7	Name and Number of Polling Station 2024, 2021, 2019, 2016, 2014, 2011 and 2009   Polling Station-wise Electors, Voters & Voters Turnout 2024, 2021, 2019, 2016, 2014, 2011 and 2009   Polling Station wise Elections Results 2024, 2021, 2019, 2016, 2014, 2011 and 2009	32-137
	<b>Share of Assembly Constituency</b>	
8	Share of Assembly Constituency - (Vidhan Sabha) in State, District and Parliamentary Constituency - (Lok Sabha)	138
	<b>Socio-Economic Amenities (2011)</b>	
9	Access to Administrative Units   Agricultural, Manufacturing and Industrial Commodities   Demographic Indicators   Education   Health & Manpower   Drinking Water Supply   Sanitation   Entertainment and Recreations Infrastructure   Power   Food Allocation Distribution and Marketing of Agriculture Commodities Infrastructure   Transport and Road Infrastructure   Communication   Banking and Financial Services   Land Use   Irrigation Source	140-154
10	<b>Abbreviation &amp; Sources</b>	155-156
11	<b>Disclaimer</b>	157

## Location & Political Map



## Administrative Setup

### List of Village Panchayat & Intermediate Panchayat (Block) Name - 2011

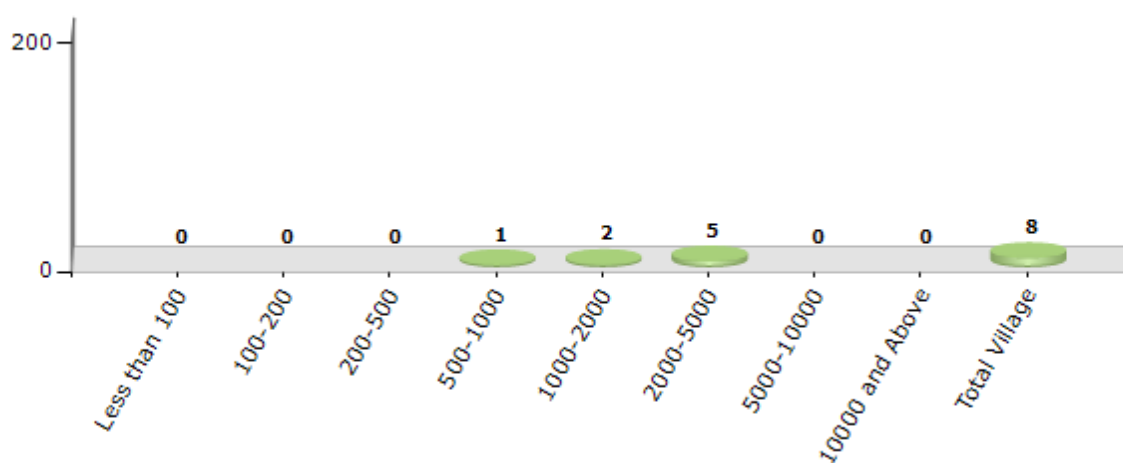
Village Name	Village Panchayat Name	Intermediate Panchayat Name
Chak Brindabanpur	Amrasota	Raniganj
Chalbalpur	Jemeri	Raniganj
Damalia	Tirat	Raniganj
Harabhanga	Tirat	Raniganj
Napur	Ballavpur	Raniganj
Narankuri	Egra	Raniganj
Nimcha	Jemeri	Raniganj
Tirat	Tirat	Raniganj

## Demographics

### Number of Villages by Population Size - 2011

Less than 100	100-200	200-500	500-1000	1000-2000	2000-5000	5000-10000	10000 and Above	Total Village
0	0	0	1	2	5	0	0	8

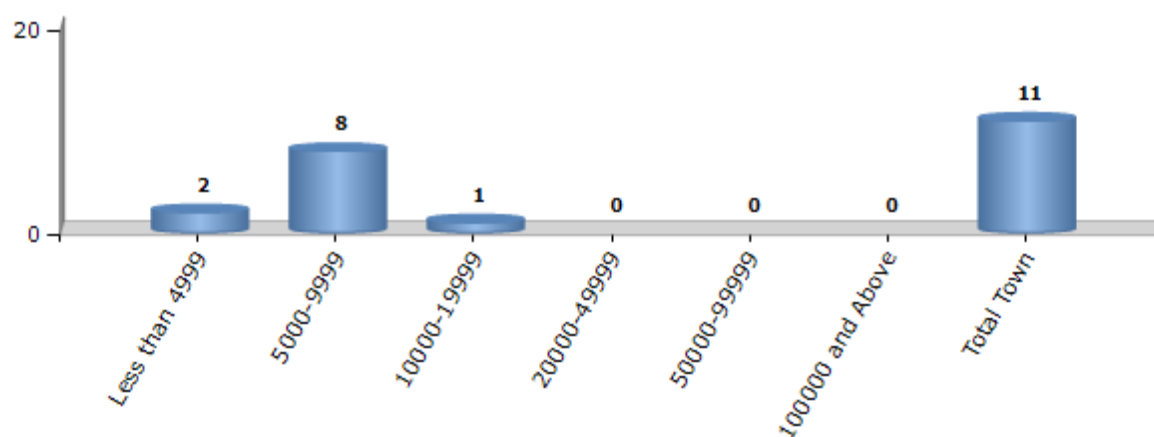
Number of Villages by Population Size - 2011



### Number of Towns by Population Size - 2011

Less than 4999	5000-9999	10000-19999	20000-49999	50000-99999	100000 and Above	Total Town
2	8	1	0	0	0	11

Number of Towns by Population Size - 2011

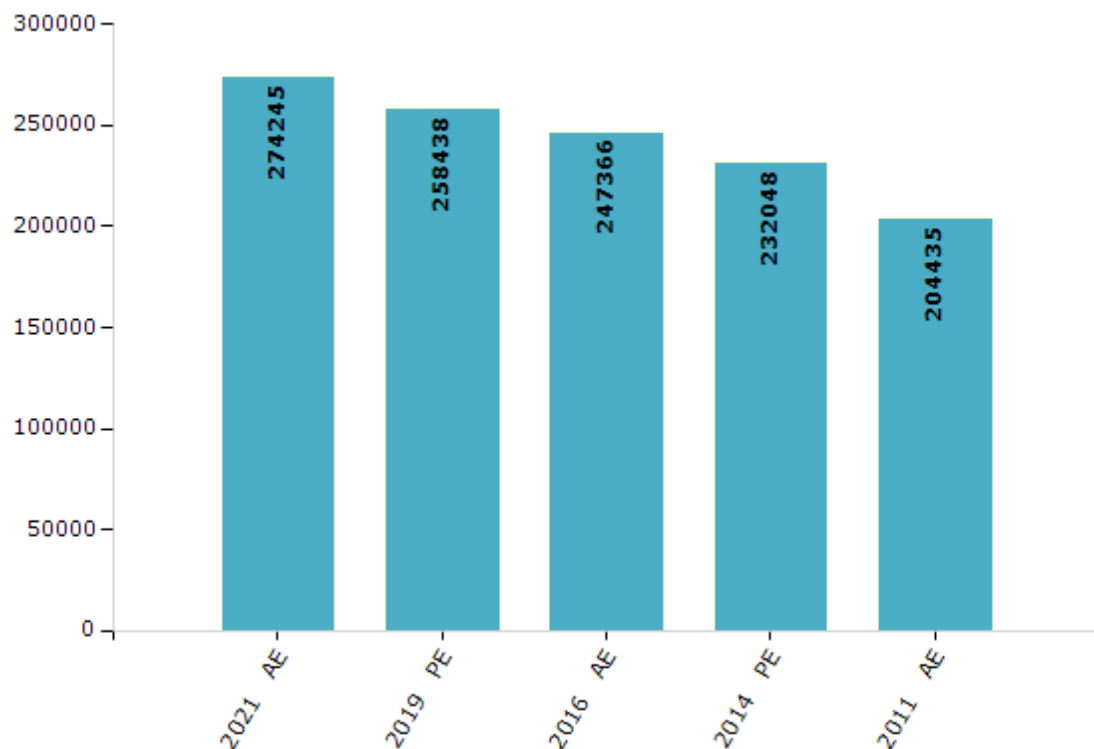


## Electoral Features

### Electors by Male & Female

Year	Male	Female	Others	Total	Year	Male	Female	Others	Total
2021 AE	141542	132694	9	274245	1991 AE	-	-	-	-
2019 PE	135317	123110	11	258438	1987 AE	-	-	-	-
2016 AE	131593	115770	3	247366	1982 AE	-	-	-	-
2014 PE	125778	106269	1	232048	1977 AE	-	-	-	-
2011 AE	113260	91175	0	204435	1972 AE	-	-	-	-
2009 PE	-	-	-	-	1971 AE	-	-	-	-
2006 AE	-	-	-	-	1969 AE	-	-	-	-
2004 PE	-	-	-	-	1967 AE	-	-	-	-
2001 AE	-	-	-	-	1962 AE	-	-	-	-
1999 PE	-	-	-	-	1957 AE	-	-	-	-
1996 AE	-	-	-	-	1952 AE	-	-	-	-

Number of Electors



**Note :** AE : Assembly Election, PE : Assembly Segment of Parliamentary Election

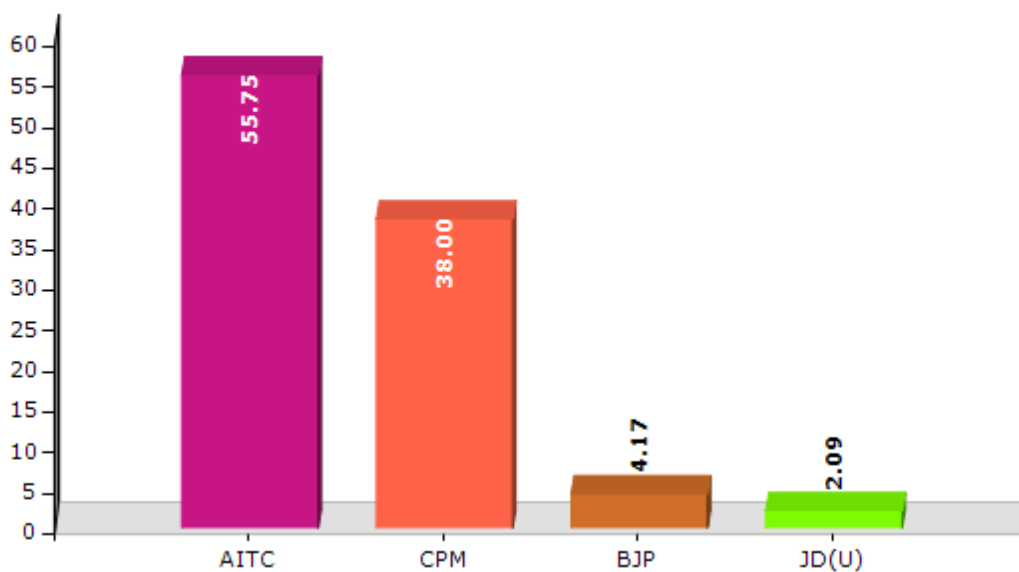


## Historical Summary Election Results

### Summary Result of Assembly Election - 2011

Candidate Name	Party	Votes	Votes %
Tapas Banerjee	AITC	89645	55.75
Ashok Kumar Mukherjee	CPM	61104	38
Pawan Kumar Singh	BJP	6706	4.17
Niraj Lal Yadav	JD(U)	3356	2.09

Votes Percentage of Top Parties - 2011



## Polling Station Level Election Results

### Number and Name of Polling Stations (PS) (2016)

Number of Polling Stations	Name of Polling Stations	Number of Polling Stations	Name of Polling Stations
1	Barachak Free Primary School( Room -1)	22	Choto Dighari Free Primary School (Room No. 2)
2	Rabindra Sanskriti Hall, Barachak Ecl Colony, Sodepur Area (Room-1)	23	Choto Dighari Free Primary School ( Room No.3)
3	Fatepur Free Primary School,Room -1	24	Choto Dighari Free Primary School ( Room No.4)
4	Bortoria Free Primary School. Room No. 1	25	Santa High School ( Room-1)
5	Bortoria Free Primary School. Room No.2	26	Santa High School (Room-2)
6	Narsamuda Janakalyan Samiti High School, Room-1	27	Santa High School (Room -3)
7	Narsamuda Janakalyan Samiti High School, Room-2	28	Santa High School ( Room-4)
8	New Town Community Centre (Employees Recreation. Club) ( Room -1)	29	Mahatma Gandhi High School Room No.1
9	New Town Community Centre (Employees Recreation. Club) ( Room -2)	30	Mahatma Gandhi High School Room No.2
10	New Town Community Centre (Employees Recreation. Club) ( Room-3 )	31	Mahatma Gandhi High School Room No.3
11	Choto Dighari Community Hall (Room-1)	32	Sarmara Junior Basic School ( Room -1)
12	Santa Dangal Free Primary School ( Room -1)	33	Sarmara Junior Basic School ( Room -2)
13	Santa Dangal Free Primary School ( Room -2)	34	Purusottampur Junior Basic School., Room -1
14	Asansol Stadium ( Room -1)	35	Kuilapur Free Primary School ( Room -1).
15	Asansol Stadium ( Room -2)	36	Kuilapur Free Primary School ( Room -2).
16	Asansol Stadium ( Room -3)	37	Dihika Free Primary School, Room -1
17	Bari Bidyalaya High School (Room No.1)	38	Kuilapur Free Primary School ( Room 3 ).
18	Bari Bidyalaya High School (Room No.2)	39	Rangapara Free Primary School ( Room -1)
19	Bari Bidyalaya High School (Room No.3)	40	Rangapara Adibasi Free Primary School
20	Bari Bidyalaya High School (Room No.4)	41	Sarifunnesa F.P School (R-1)
21	Choto Dighari Free Primary School (Room No. 1)	42	Sharifunnesa F.P School Urdu (R-2)

Contd....

## Polling Station Level Election Results

### Polling Station-wise Votes Secured by Overall Top Five Parties in Asansol Dakshin Assembly in Assembly Election (AE) under Asansol Parliamentary Constituency in West Bengal (2016)

Number of Polling Station	Winner - Tapas Banerjee (AITC)	Runner-up - Hemant Prabhakar (CPM)	3rd - Col. Diptansu Chaudhury (BJP)	4th - Chhoton Ruidas (BMUP)	5th - Sukanta Hembram (JDP)	NOTA	Other	Total Votes Secured
36	247	223	74	6	3	9	0	562
37	416	356	104	4	5	29	0	914
38	400	374	160	11	13	20	0	978
39	191	213	171	8	10	7	0	600
40	293	333	217	11	11	20	0	885
41	298	112	66	3	1	4	0	484
42	390	48	19	2	1	7	0	467
43	317	88	264	3	4	14	0	690
44	382	104	138	6	5	19	0	654
45	523	100	25	6	5	7	0	666
46	200	199	212	8	1	8	0	628
47	611	79	45	6	10	19	0	770
48	167	137	161	0	3	9	0	477
49	400	205	385	16	16	39	0	1061
50	403	179	243	13	18	6	0	862
51	343	120	235	10	10	19	0	737
52	246	100	147	7	5	14	0	519
53	320	98	180	0	8	12	0	618
54	347	106	194	2	8	12	0	669
55	326	172	226	6	1	22	0	753
56	163	152	117	3	1	1	0	437
57	229	214	221	19	10	23	0	716
58	142	50	65	0	3	10	0	270
59	297	140	211	9	7	13	0	677
60	374	229	245	11	7	19	0	885
61	154	82	123	5	4	5	0	373
62	212	77	195	4	7	10	0	505
63	79	79	102	3	0	5	0	268
64	131	359	194	8	4	15	0	711
65	124	143	188	5	2	2	0	464
66	115	103	241	7	2	8	0	476
67	27	32	67	0	2	0	0	128
68	88	102	135	4	1	5	0	335
69	96	125	138	0	0	3	0	362
70	43	85	47	1	2	1	0	179

Contd....

## Polling Station Level Election Results

**Winner, Runner-up and 3rd Party Position & Winning Margin According to Polling Stations in Asansol Dakshin Assembly in Assembly Election (AE) under Asansol Parliamentary Constituency in West Bengal (2016)**

Polling Station Number	Winner Party	Winner Votes (%)	Runner-up Party	Runner-up Votes (%)	Winning Margin Votes (%)	Third Party	Third Party Votes (%)	Other Votes (%)
75	BJP	430 (65.05)	AITC	145 (21.94)	285 (43.11)	CPM	68 (10.29)	18 (2.72)
76	BJP	481 (70.53)	AITC	129 (18.91)	352 (51.62)	CPM	55 (8.06)	17 (2.49)
77	BJP	290 (37.91)	AITC	229 (29.93)	61 (7.98)	CPM	210 (27.45)	36 (4.71)
78	BJP	494 (56.33)	AITC	245 (27.94)	249 (28.39)	CPM	105 (11.97)	33 (3.76)
79	BJP	344 (49.93)	AITC	195 (28.3)	149 (21.63)	CPM	119 (17.27)	31 (4.5)
80	BJP	360 (52.86)	CPM	158 (23.2)	202 (29.66)	AITC	151 (22.17)	12 (1.76)
81	BJP	530 (60.71)	AITC	235 (26.92)	295 (33.79)	CPM	81 (9.28)	27 (3.09)
82	BJP	246 (56.04)	AITC	107 (24.37)	139 (31.67)	CPM	70 (15.95)	16 (3.64)
83	BJP	351 (52.62)	AITC	182 (27.29)	169 (25.33)	CPM	117 (17.54)	17 (2.55)
84	BJP	198 (62.66)	AITC	65 (20.57)	133 (42.09)	CPM	41 (12.97)	12 (3.8)
85	BJP	353 (43.74)	CPM	262 (32.47)	91 (11.27)	AITC	168 (20.82)	24 (2.97)
86	BJP	223 (40.4)	AITC	177 (32.07)	46 (8.33)	CPM	136 (24.64)	16 (2.9)
87	BJP	222 (41.19)	AITC	151 (28.01)	71 (13.18)	CPM	151 (28.01)	15 (2.78)
88	BJP	197 (42.64)	CPM	137 (29.65)	60 (12.99)	AITC	117 (25.32)	11 (2.38)
89	BJP	152 (34.78)	CPM	135 (30.89)	17 (3.89)	AITC	133 (30.43)	17 (3.89)
90	BJP	350 (45.28)	CPM	217 (28.07)	133 (17.21)	AITC	171 (22.12)	35 (4.53)
91	BJP	207 (34.05)	AITC	192 (31.58)	15 (2.47)	CPM	188 (30.92)	21 (3.45)
92	BJP	204 (36.3)	CPM	171 (30.43)	33 (5.87)	AITC	164 (29.18)	23 (4.09)
93	BJP	210 (46.05)	AITC	145 (31.8)	65 (14.25)	CPM	87 (19.08)	14 (3.07)
94	BJP	153 (43.34)	AITC	117 (33.14)	36 (10.2)	CPM	71 (20.11)	12 (3.4)
95	BJP	505 (57.58)	AITC	180 (20.52)	325 (37.06)	CPM	163 (18.59)	29 (3.31)
96	BJP	304 (46.55)	AITC	177 (27.11)	127 (19.44)	CPM	153 (23.43)	19 (2.91)
97	AITC	372 (58.86)	BJP	169 (26.74)	203 (32.12)	CPM	78 (12.34)	13 (2.06)
97A	BJP	269 (45.21)	AITC	215 (36.13)	54 (9.08)	CPM	93 (15.63)	18 (3.03)
98	BJP	524 (42.92)	AITC	502 (41.11)	22 (1.81)	CPM	158 (12.94)	37 (3.03)
99	BJP	291 (44.02)	CPM	181 (27.38)	110 (16.64)	AITC	176 (26.63)	13 (1.97)
100	BJP	238 (43.91)	CPM	146 (26.94)	92 (16.97)	AITC	142 (26.2)	16 (2.95)
101	BJP	331 (54.62)	AITC	151 (24.92)	180 (29.7)	CPM	111 (18.32)	13 (2.15)
102	BJP	290 (68.08)	AITC	85 (19.95)	205 (48.13)	CPM	42 (9.86)	9 (2.11)
103	BJP	265 (55.91)	AITC	109 (23)	156 (32.91)	CPM	89 (18.78)	11 (2.32)
104	AITC	251 (45.89)	BJP	203 (37.11)	48 (8.78)	CPM	70 (12.8)	23 (4.2)
105	BJP	348 (45.19)	AITC	315 (40.91)	33 (4.28)	CPM	83 (10.78)	24 (3.12)
106	BJP	259 (57.68)	CPM	96 (21.38)	163 (36.3)	AITC	82 (18.26)	12 (2.67)
107	BJP	291 (59.88)	CPM	90 (18.52)	201 (41.36)	AITC	88 (18.11)	17 (3.5)
108	BJP	427 (49.77)	AITC	206 (24.01)	221 (25.76)	CPM	198 (23.08)	27 (3.15)
109	AITC	356 (49.58)	BJP	212 (29.53)	144 (20.05)	CPM	131 (18.25)	19 (2.65)
110	BJP	213 (35.56)	CPM	202 (33.72)	11 (1.84)	AITC	166 (27.71)	18 (3.01)

Contd....

## Socio-Economic Amenities - Rural

### Access to Education Facilities

Particulars	Number of Villages (% of Population)				
	Available	Not Available	If Not Available (Distance of Nearest Facility)		
			A	B	C
Govt. Primary School	8 (100)	0 (0)	0 (0)	0 (0)	0 (0)
Private Primary School	0 (0)	8 (100)	0 (0)	0 (0)	0 (0)
Govt. Middle School	1 (10)	7 (90)	3 (31)	2 (24)	0 (0)
Private Middle School	0 (0)	8 (100)	0 (0)	0 (0)	0 (0)
Govt. Secondary School	1 (4)	7 (96)	3 (44)	1 (6)	0 (0)
Private Secondary School	0 (0)	8 (100)	0 (0)	0 (0)	0 (0)
Govt. Senior Secondary School	0 (0)	8 (100)	4 (49)	1 (6)	0 (0)
Private Senior Secondary School	0 (0)	8 (100)	0 (0)	0 (0)	0 (0)
Govt. Arts and Science Degree College	0 (0)	8 (100)	2 (18)	2 (31)	1 (6)
Private Arts and Science Degree College	0 (0)	8 (100)	0 (0)	0 (0)	0 (0)
Govt. Engineering College	0 (0)	8 (100)	2 (18)	0 (0)	0 (0)
Private Engineering College	0 (0)	8 (100)	0 (0)	0 (0)	3 (37)
Govt. Medicine College	0 (0)	8 (100)	0 (0)	0 (0)	4 (43)
Private Medicine College	0 (0)	8 (100)	0 (0)	0 (0)	0 (0)
Govt. Management Institute	0 (0)	8 (100)	0 (0)	0 (0)	1 (6)
Private Management Institute	0 (0)	8 (100)	1 (13)	0 (0)	2 (24)
Govt. Polytechnic	0 (0)	8 (100)	2 (25)	0 (0)	2 (11)
Private Polytechnic	0 (0)	8 (100)	0 (0)	0 (0)	1 (19)
Govt. Vocational Training School/ITI	0 (0)	8 (100)	1 (13)	1 (6)	2 (16)
Private Vocational Training School/ITI	0 (0)	8 (100)	0 (0)	0 (0)	0 (0)
Govt. Non Formal Training Centre	1 (13)	7 (87)	0 (0)	0 (0)	1 (6)
Private Non Formal Training Centre	0 (0)	8 (100)	0 (0)	0 (0)	1 (4)
Govt. School For Disabled	0 (0)	8 (100)	0 (0)	0 (0)	1 (13)
Private School For Disabled	0 (0)	8 (100)	0 (0)	0 (0)	3 (22)
Government Others	0 (0)	8 (100)	0 (0)	0 (0)	0 (0)
Private Others	0 (0)	8 (100)	0 (0)	0 (0)	0 (0)

Note : Distance A : Less than 5 km; B : Between 5-10 km; C : 10+ km.; Source : Data Analysis is based on 2011 Census.

## DISCLAIMER

The Terms of Use and Disclaimer of Datanet India Private Limited (hereinafter referred to as "Datanet") for use of this analysis report of **Asansol Dakshin Assembly Constituency (Asansol Dakshin Vidhan Sabha)** :-

1. **Assembly Factbook™** is a Registered Trade Mark owned by Datanet.
2. All the maps are sketched and graphical representation only and have not been drawn to the scale and also not to represent the actual geographical area or boundary of the unit.
3. The data for the aforesaid analysis is based on authentic sources and has been culled from the various publications of Census, CSO and NSSO for district and block level data, various central and state government departments, Central & State Elections Commissions and the concerned Returning Officers' releases, Electoral Rolls, Election results and allied publications, internal assessment, surveys, estimates and analysis. Therefore, certain adjustment of data at micro level may have been done to arrive closer to the macro data.
4. Data have been provided on an "As Is" and "As AVAILABLE" basis
5. The colours shown in the maps or diagram and charts of a particular party, alliance or AC are indicative and do not represent them.
6. This publication which includes maps, sheets, graphs and data would be the property under copyright of Datanet only. The user may use these for its internal study, analysis and research purposes. It's public display, re-selling or any commercial uses by the user are not allowed.
7. Datanet has taken due care and caution in compilation and processing of data and allied information, but does not guarantee the accuracy, adequacy or completeness of any information/analysis and will be not responsible for any errors or omissions or for the results obtained from the use of such information/analysis.
8. All the contents for the publication have been culled from various authentic sources and Datanet reasonably believes such sources to be reliable, but does not make any representations, express or implied as to the accuracy or fitness of use of such information. The information or contents of the information/analysis do not constitute advice and should not be relied upon in making (or refraining from making) any decision. Any reliance placed upon the information provided by Datanet is the sole responsibility and strictly at the user's risk.
9. In no event will Datanet be liable for any damages (including, without limitation, damages for loss of business projects, or loss of profits) arising in contract, tort or otherwise from the use of or inability to use any of its contents, or from any action taken (or refrained from being taken) as a result of using the analysis or any of its contents. Datanet its directors, owners, editors, officials, employees, distributor and agents or any associate will not be liable for any errors in the information contained or any consequences arising from the use of the contents of the provided information/analysis.
10. If any provision of these terms and conditions is held invalid or illegal or unenforceable for any reason by any court of competent jurisdiction, such provision shall be severed and the remainder of provisions of the terms and conditions shall continue in full force and effect as if the Term of Use had been executed with the invalid, illegal or unenforceable provision eliminated.
11. If there are any discrepancies in the information provided, please bring it to attention of Datanet for suitable rectification measures.

**Buy Online This Complete Book At**  
**Datanet India eBooks Store**

[www.indiastatpublications.com](http://www.indiastatpublications.com)

or go directly at

[http://www.indiastatpublications.com/  
Assembly\\_factbook/West\\_Bengal/Asansol/Asansol\\_Dakshin](http://www.indiastatpublications.com/Assembly_factbook/West_Bengal/Asansol/Asansol_Dakshin)



**i** indiastat**elections**

