



West Bengal

Assembly Factbook™

Asansol Uttar Assembly Constituency



Key Electoral Data of Asansol Uttar
Assembly Constituency (Vidhan Sabha)

West Bengal
Assembly FactbookTM
Asansol Uttar Assembly Constituency



Asansol Uttar Vidhan Sabha

Editor & Director

Dr. R.K. Thukral

Research Editor

Dr. Shafeeq Rahman

Compiled, Researched and Published by Datanet India Pvt. Ltd.

D-100, 1st Floor,

Okhla Industrial Area, Phase-I,
New Delhi- 110020.

Ph.: 91-11- 43580781-84

Email : support@indiastatpublications.com

Website : www.indiastatelections.com

Online Book Store :

www.indiastatpublications.com

Report No. : AFB/WB-281-0125

ISBN : 978-93-5293-562-8

First Edition : January, 2018

Eighth Updated Edition : January, 2025

Price : Rs. 11500/-

US\$ 310

© Datanet India Pvt. Ltd.

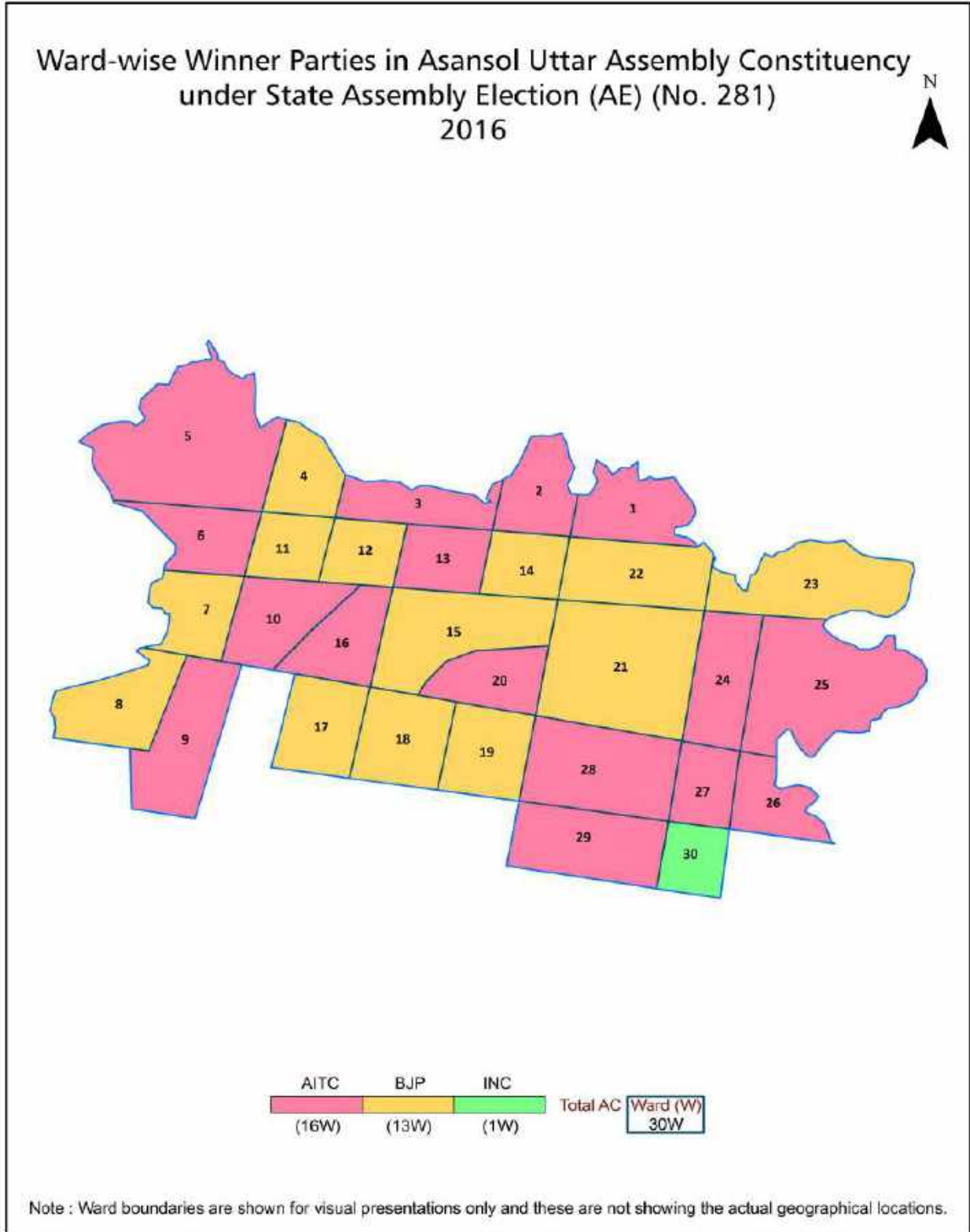
All rights reserved. No part of this book may be reproduced, stored in a retrieval system or transmitted in any form or by any means, mechanical photocopying, photographing, scanning, recording or otherwise without the prior written permission of the publisher. Please refer to Disclaimer at page no. 139 for the use of this publication.

Printed in India

Contents

No.	Particulars	Page No.
	Introduction	
1	Assembly Constituency - (Vidhan Sabha) at a Glance Features of Assembly as per Delimitation Commission of India (2008)	1-2
	Location and Political Maps	
2	Location Map Boundaries of Assembly Constituency - (Vidhan Sabha) in District Boundaries of Assembly Constituency under Parliamentary Constituency - (Lok Sabha) Ward-wise Winner Parties- 2024, 2021, 2019, 2016, 2014, 2011 and 2009	3-10
	Administrative Setup (2011)	
3	District Sub-district Towns Villages Inhabited Villages Uninhabited Villages Village Panchayat Intermediate Panchayat	11
	Demographics (2011)	
4	Population Households Rural/Urban Population Ward by Population Size Sex Ratio (Total & 0-6 Years) Religious Population Social Population Literacy Rate	12
	Electoral Features	
5	Important Dates of Last Elections Held Electors by Gender Service Electors Voters Voters Turnout Polling Stations & Average Number of Electors per Polling Station Electors by Age Group Present Elected Representatives	13-18
	Historical Summary Election Results	
6	Vote Share of Major Parties Winning Margin (Number & Percentage) Polarity of Parties Summary Result of Assembly Segment of Parliamentary Elections 2024, 2019, 2014 and 2009 Summary Result of Assembly Elections 2021, 2016 and 2011	19-28
	Polling Station Level Election Results	
7	Name and Number of Polling Station 2024, 2021, 2019, 2016, 2014, 2011 and 2009 Polling Station-wise Electors, Voters & Voters Turnout 2024, 2021, 2019, 2016, 2014, 2011 and 2009 Polling Station wise Elections Results 2024, 2021, 2019, 2016, 2014, 2011 and 2009	29-134
	Share of Assembly Constituency	
8	Share of Assembly Constituency - (Vidhan Sabha) in State, District and Parliamentary Constituency - (Lok Sabha)	135
9	Abbreviation & Sources	137-138
10	Disclaimer	139

Location & Political Map

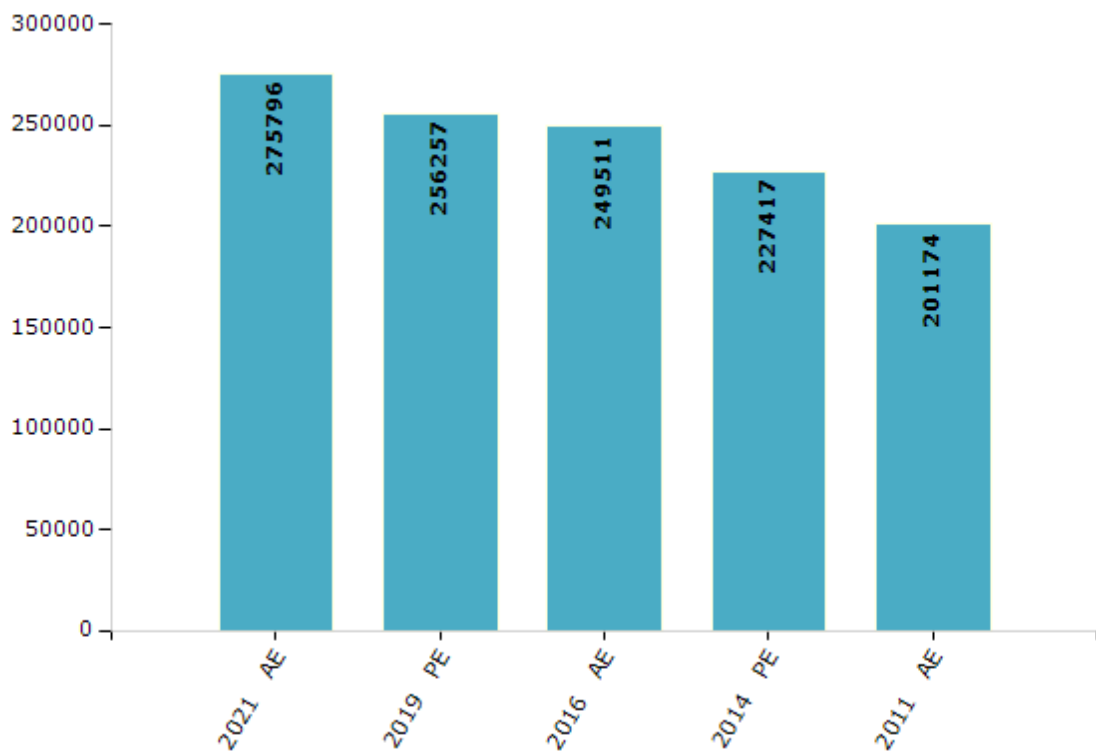


Electoral Features

Electors by Male & Female

Year	Male	Female	Others	Total	Year	Male	Female	Others	Total
2021 AE	139900	135881	15	275796	1991 AE	-	-	-	-
2019 PE	131590	124649	18	256257	1987 AE	-	-	-	-
2016 AE	129643	119858	10	249511	1982 AE	-	-	-	-
2014 PE	120343	107062	12	227417	1977 AE	-	-	-	-
2011 AE	109042	92132	0	201174	1972 AE	-	-	-	-
2009 PE	-	-	-	-	1971 AE	-	-	-	-
2006 AE	-	-	-	-	1969 AE	-	-	-	-
2004 PE	-	-	-	-	1967 AE	-	-	-	-
2001 AE	-	-	-	-	1962 AE	-	-	-	-
1999 PE	-	-	-	-	1957 AE	-	-	-	-
1996 AE	-	-	-	-	1952 AE	-	-	-	-

Number of Electors



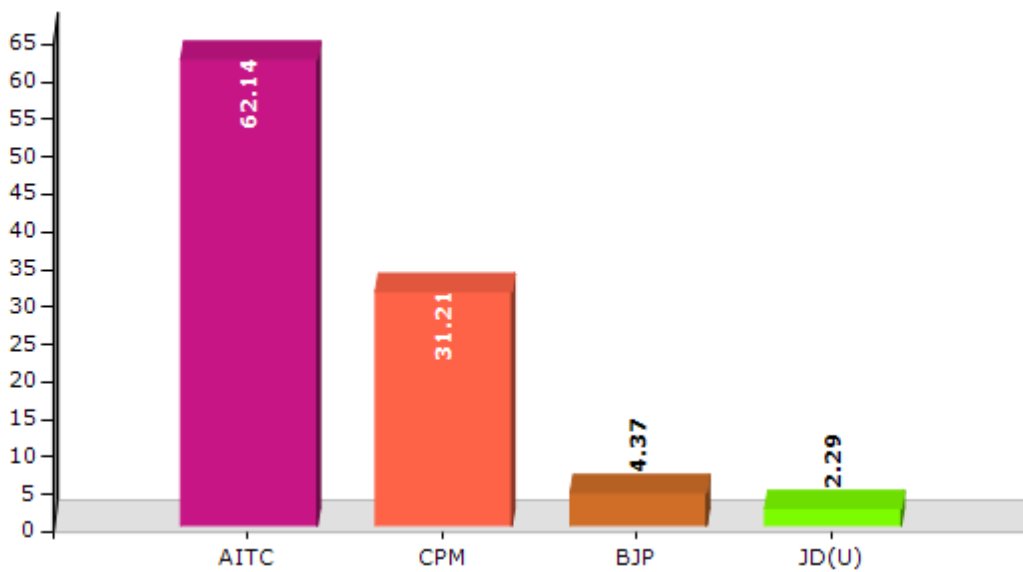
Note : AE : Assembly Election, PE : Assembly Segment of Parliamentary Election

Historical Summary Election Results

Summary Result of Assembly Election - 2011

Candidate Name	Party	Votes	Votes %
Ghatak Moley	AITC	96011	62.14
Ranu Roychowdhury	CPM	48218	31.21
Madan Mohan Choubey	BJP	6750	4.37
Bijoy Prasad Singh	JD(U)	3536	2.29

Votes Percentage of Top Parties - 2011



Polling Station Level Election Results

Number and Name of Polling Stations (PS) (2016)

Number of Polling Stations	Name of Polling Stations	Number of Polling Stations	Name of Polling Stations
1	Sudi F.P. School	22	Central Excise & Customs Office, Lower Kumarpur, Asansol-1, Division
2	Marichkota F.P. School	23	Municipal Corporation Office ,Kalyanpur
3	Gopalpur F.P. School	24	Rabindra F.P. Vidyalaya
4	Raghunathbati F.P. School	25	S.P. Mukherjee Vidyalaya
5	Raghunathbati F.P. School	26	Central Excise & Customs Office, Lower Kumarpur, Asansol-1, Division
6	Garui F.P. School	27	Kumarpur F.P. School, Lower Kumarpur
7	Gopalpur G.S.F.P. School	28	Gopalpur G.S.F.P. School
8	Gopalpur G.S.F.P. School	29	Gopalpur G.S.F.P. School
9	Sete Kanyapur F.P. School	30	Zakir Hussain Urdu F.P. School
10	Sete Kanyapur F.P. School	31	Kumarpur G.S.F.P. School
11	Palashdiha Jr. Basic School	32	Kumarpur G.S.F.P. School
12	Palashdiha Jr. Basic School	33	L.I.C. Recreation Club
13	Boring Para F.P. School	34	L.I.C. Recreation Club
14	Gobindapur F.P. School	35	Rabindra Bhawan
15	Kanyapur High School	36	Rabindra Bhawan
16	Kanyapur High School	37	Gopalpur G.S.F.P. School
17	S.P. Mukherjee Vidyalaya	38	Saddhyadevi F.P. School
18	S.P. Mukherjee Vidyalaya	39	L.I.C. Canteen
19	Electric Supply Office, Kalyanpur	40	L.I.C. Canteen
20	Sukanta G.S.F.P. School	41	C.M.P.D.I.L. Club
21	Sukanta G.S.F.P. School	42	C.M.P.D.I.L. Club

Contd....

Polling Station Level Election Results

Polling Station-wise Votes Secured by Overall Top Five Parties in Asansol Uttar Assembly in Assembly Election (AE) under Asansol Parliamentary Constituency in West Bengal (2016)

Number of Polling Station	Winner - Mology Ghatak (AITC)	Runner-up - Nirmal Karmakar (BJP)	3rd - Indrani Mishra (INC)	4th - Dipali Ruidas (BMUP)	5th - Shyama Charan Dutta (ABHM)	NOTA	Other	Total Votes Secured
36	344	199	135	4	3	15	0	700
37	143	146	128	3	4	3	0	427
38	300	656	227	19	12	39	0	1253
39	183	168	132	2	2	8	0	495
40	202	179	152	3	3	17	0	556
41	109	63	48	1	2	11	0	234
42	272	148	105	1	0	10	0	536
43	182	98	87	1	1	7	0	376
44	414	449	364	16	10	26	0	1279
45	157	89	153	7	3	5	0	414
46	153	85	98	1	0	10	0	347
47	101	83	94	4	2	7	0	291
48	197	126	167	1	1	11	0	503
49	185	124	91	2	1	11	0	414
50	421	268	267	7	3	23	0	989
51	288	200	196	3	3	14	0	704
52	123	116	83	2	3	6	0	333
53	302	173	149	2	0	9	0	635
54	161	96	136	2	1	7	0	403
55	298	149	171	4	1	13	0	636
56	102	101	118	5	2	8	0	336
57	154	110	99	3	2	5	0	373
58	242	239	229	10	4	14	0	738
59	313	290	267	8	9	17	0	904
60	158	109	210	6	3	10	0	496
61	303	233	259	4	3	25	0	827
62	259	120	148	1	1	13	0	542
63	211	134	173	3	3	6	0	530
64	216	123	174	3	4	14	0	534
65	207	147	157	1	4	17	0	533
66	133	85	30	3	1	2	0	254
67	520	141	84	0	0	13	0	758
68	625	148	102	7	2	21	0	905
69	383	113	56	8	0	9	0	569
70	333	92	40	13	2	8	0	488

Contd....

Polling Station Level Election Results

Winner, Runner-up and 3rd Party Position & Winning Margin According to Polling Stations in Asansol Uttar Assembly in Assembly Election (AE) under Asansol Parliamentary Constituency in West Bengal (2016)

Polling Station Number	Winner Party	Winner Votes (%)	Runner-up Party	Runner-up Votes (%)	Winning Margin Votes (%)	Third Party	Third Party Votes (%)	Other Votes (%)
75	BJP	436 (62.02)	AITC	234 (33.29)	202 (28.73)	INC	17 (2.42)	16 (2.28)
76	BJP	312 (48.3)	AITC	283 (43.81)	29 (4.49)	INC	35 (5.42)	16 (2.48)
77	AITC	473 (73.22)	BJP	137 (21.21)	336 (52.01)	INC	26 (4.02)	10 (1.55)
78	AITC	951 (87.41)	INC	80 (7.35)	871 (80.06)	BMUP	21 (1.93)	36 (3.31)
79	AITC	1156 (91.46)	INC	44 (3.48)	1112 (87.98)	BMUP	33 (2.61)	31 (2.45)
80	AITC	530 (86.04)	INC	47 (7.63)	483 (78.41)	BMUP	21 (3.41)	18 (2.92)
81	AITC	533 (87.52)	INC	37 (6.08)	496 (81.44)	BJP	12 (1.97)	27 (4.43)
82	AITC	979 (88.2)	INC	54 (4.86)	925 (83.34)	BMUP	29 (2.61)	48 (4.32)
83	AITC	496 (87.63)	INC	32 (5.65)	464 (81.98)	BJP	21 (3.71)	17 (3)
84	AITC	485 (86.92)	INC	45 (8.06)	440 (78.86)	BJP	19 (3.41)	9 (1.61)
85	BJP	172 (54.26)	AITC	117 (36.91)	55 (17.35)	INC	21 (6.62)	7 (2.21)
86	AITC	342 (53.86)	BJP	219 (34.49)	123 (19.37)	INC	57 (8.98)	17 (2.68)
87	AITC	439 (88.87)	INC	36 (7.29)	403 (81.58)	BJP	7 (1.42)	12 (2.43)
88	AITC	749 (90.68)	INC	55 (6.66)	694 (84.02)	BMUP	8 (0.97)	14 (1.69)
89	BJP	372 (47.57)	AITC	348 (44.5)	24 (3.07)	INC	39 (4.99)	23 (2.94)
90	AITC	227 (49.46)	BJP	194 (42.27)	33 (7.19)	INC	21 (4.58)	17 (3.7)
91	AITC	540 (88.67)	INC	39 (6.4)	501 (82.27)	BMUP	13 (2.13)	17 (2.79)
92	AITC	802 (81.34)	INC	113 (11.46)	689 (69.88)	BJP	27 (2.74)	44 (4.46)
93	AITC	673 (86.17)	INC	69 (8.83)	604 (77.34)	BMUP	21 (2.69)	18 (2.3)
94	AITC	1007 (82.88)	INC	153 (12.59)	854 (70.29)	BMUP	26 (2.14)	29 (2.39)
95	AITC	578 (84.38)	INC	43 (6.28)	535 (78.1)	BJP	41 (5.99)	23 (3.36)
96	AITC	907 (86.22)	INC	59 (5.61)	848 (80.61)	BMUP	36 (3.42)	50 (4.75)
97	AITC	838 (88.49)	INC	45 (4.75)	793 (83.74)	BMUP	29 (3.06)	35 (3.7)
98	AITC	382 (84.33)	INC	54 (11.92)	328 (72.41)	BMUP	8 (1.77)	9 (1.99)
99	AITC	577 (89.6)	INC	46 (7.14)	531 (82.46)	BMUP	10 (1.55)	11 (1.71)
99A	AITC	617 (88.9)	INC	29 (4.18)	588 (84.72)	BJP	18 (2.59)	30 (4.32)
100	AITC	889 (75.47)	BJP	192 (16.3)	697 (59.17)	INC	50 (4.24)	47 (3.99)
101	AITC	697 (90.99)	INC	50 (6.53)	647 (84.46)	BJP	7 (0.91)	12 (1.57)
102	AITC	603 (89.2)	INC	39 (5.77)	564 (83.43)	BJP	16 (2.37)	18 (2.66)
103	AITC	507 (90.86)	INC	26 (4.66)	481 (86.2)	BJP	11 (1.97)	14 (2.51)
104	AITC	731 (86.82)	BJP	43 (5.11)	688 (81.71)	INC	42 (4.99)	26 (3.09)
105	AITC	704 (89.8)	INC	29 (3.7)	675 (86.1)	BJP	21 (2.68)	30 (3.83)
106	BJP	450 (82.87)	AITC	55 (10.13)	395 (72.74)	INC	19 (3.5)	19 (3.5)
107	AITC	719 (77.06)	INC	159 (17.04)	560 (60.02)	BJP	22 (2.36)	33 (3.54)
108	AITC	545 (77.75)	INC	124 (17.69)	421 (60.06)	BJP	10 (1.43)	22 (3.14)
109	AITC	739 (72.1)	BJP	195 (19.02)	544 (53.08)	INC	60 (5.85)	31 (3.02)
110	AITC	299 (85.92)	INC	31 (8.91)	268 (77.01)	BJP	14 (4.02)	4 (1.15)

Contd....

DISCLAIMER

The Terms of Use and Disclaimer of Datanet India Private Limited (hereinafter referred to as "Datanet") for use of this analysis report of **Asansol Uttar Assembly Constituency (Asansol Uttar Vidhan Sabha)** :-

1. **Assembly Factbook™** is a Registered Trade Mark owned by Datanet.
2. All the maps are sketched and graphical representation only and have not been drawn to the scale and also not to represent the actual geographical area or boundary of the unit.
3. The data for the aforesaid analysis is based on authentic sources and has been culled from the various publications of Census, CSO and NSSO for district and block level data, various central and state government departments, Central & State Elections Commissions and the concerned Returning Officers' releases, Electoral Rolls, Election results and allied publications, internal assessment, surveys, estimates and analysis. Therefore, certain adjustment of data at micro level may have been done to arrive closer to the macro data.
4. Data have been provided on an "As Is" and "As AVAILABLE" basis
5. The colours shown in the maps or diagram and charts of a particular party, alliance or AC are indicative and do not represent them.
6. This publication which includes maps, sheets, graphs and data would be the property under copyright of Datanet only. The user may use these for its internal study, analysis and research purposes. It's public display, re-selling or any commercial uses by the user are not allowed.
7. Datanet has taken due care and caution in compilation and processing of data and allied information, but does not guarantee the accuracy, adequacy or completeness of any information/analysis and will be not responsible for any errors or omissions or for the results obtained from the use of such information/analysis.
8. All the contents for the publication have been culled from various authentic sources and Datanet reasonably believes such sources to be reliable, but does not make any representations, express or implied as to the accuracy or fitness of use of such information. The information or contents of the information/analysis do not constitute advice and should not be relied upon in making (or refraining from making) any decision. Any reliance placed upon the information provided by Datanet is the sole responsibility and strictly at the user's risk.
9. In no event will Datanet be liable for any damages (including, without limitation, damages for loss of business projects, or loss of profits) arising in contract, tort or otherwise from the use of or inability to use any of its contents, or from any action taken (or refrained from being taken) as a result of using the analysis or any of its contents. Datanet its directors, owners, editors, officials, employees, distributor and agents or any associate will not be liable for any errors in the information contained or any consequences arising from the use of the contents of the provided information/analysis.
10. If any provision of these terms and conditions is held invalid or illegal or unenforceable for any reason by any court of competent jurisdiction, such provision shall be severed and the remainder of provisions of the terms and conditions shall continue in full force and effect as if the Term of Use had been executed with the invalid, illegal or unenforceable provision eliminated.
11. If there are any discrepancies in the information provided, please bring it to attention of Datanet for suitable rectification measures.

Buy Online This Complete Book At
Datanet India eBooks Store

www.indiastatpublications.com

or go directly at

[http://www.indiastatpublications.com/
Assembly_factbook/West_Bengal/Asansol/Asansol_Uttar](http://www.indiastatpublications.com/Assembly_factbook/West_Bengal/Asansol/Asansol_Uttar)

 **india**stat**elections**

ISBN : 978-93-5293-562-8

