



West Bengal

Assembly Factbook™

Barbani Assembly Constituency



Key Electoral Data of Barbani
Assembly Constituency (Vidhan Sabha)

West Bengal

Assembly Factbook™

Barbani Assembly Constituency



Barbani Vidhan Sabha

Editor & Director

Dr. R.K. Thukral

Research Editor

Dr. Shafeeq Rahman

Compiled, Researched and Published by Datanet India Pvt. Ltd.

D-100, 1st Floor,

Okhla Industrial Area, Phase-I,
New Delhi- 110020.

Ph.: 91-11- 43580781-84

Email : support@indiastatpublications.com

Website : www.indiastatelections.com

Online Book Store :

www.indiastatpublications.com

Report No. : AFB/WB-283-0123

ISBN : 978-93-5293-579-6

First Edition : January, 2018

Sixth Updated Edition : January, 2023

Price : Rs. 11500/-

US\$ 310

© Datanet India Pvt. Ltd.

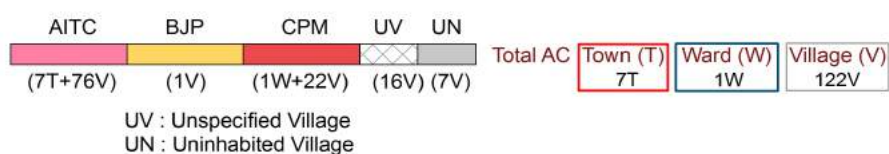
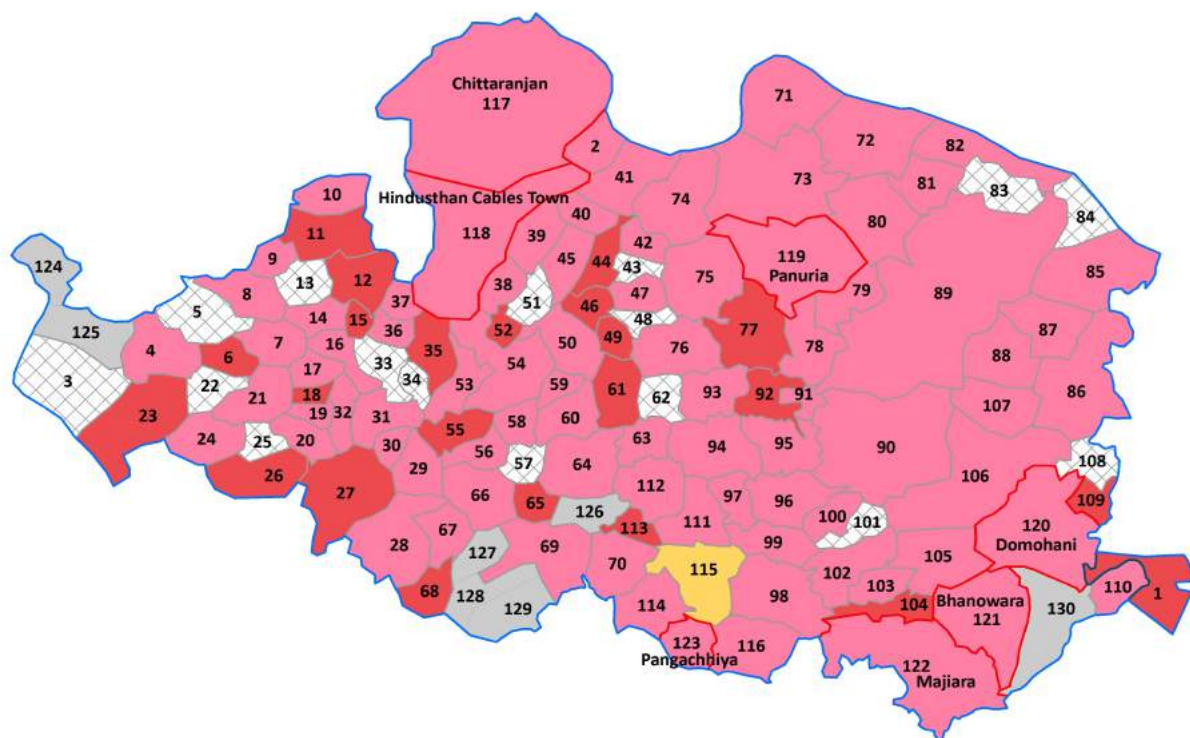
All rights reserved. No part of this book may be reproduced, stored in a retrieval system or transmitted in any form or by any means, mechanical photocopying, photographing, scanning, recording or otherwise without the prior written permission of the publisher. Please refer to Disclaimer at page no. 172 for the use of this publication.

Printed in India

No.	Particulars	Page No.
	Introduction	
1	Assembly Constituency - (Vidhan Sabha) at a Glance Features of Assembly as per Delimitation Commission of India (2008)	1-2
	Location and Political Maps	
2	Location Map Boundaries of Assembly Constituency - (Vidhan Sabha) in District Boundaries of Assembly Constituency under Parliamentary Constituency - (Lok Sabha) Town, Ward & Village-wise Winner Parties- 2021, 2019, 2016, 2014, 2011 and 2009	3-10
	Administrative Setup (2011)	
3	District Sub-district Towns Villages Inhabited Villages Uninhabited Villages Village Panchayat Intermediate Panchayat	11-18
	Demographics (2011)	
4	Population Households Rural/Urban Population Towns, Ward and Villages by Population Size Sex Ratio (Total & 0-6 Years) Religious Population Social Population Literacy Rate	19-21
	Electoral Features	
5	Important Dates of Last Elections Held Electors by Gender Service Electors Voters Voters Turnout Polling Stations & Average Number of Electors per Polling Station Electors by Age Group Present Elected Representatives	22-27
	Historical Summary Election Results	
6	Vote Share of Major Parties Winning Margin (Number & Percentage) Polarity of Parties Summary Result of Assembly Segment of Parliamentary Elections 2019, 2014, 2009, 2004 and 1999 Summary Result of Assembly Elections 2021, 2016, 2011, 2006, 2001, 1996, 1991, 1987, 1982, 1977, 1972, 1971, 1969, 1967 and 1962	28-51
	Polling Station Level Election Results	
7	Name and Number of Polling Station 2021, 2019, 2016, 2014, 2011 and 2009 Polling Station-wise Electors, Voters & Voters Turnout 2021, 2019, 2016, 2014, 2011 and 2009 Polling Station wise Elections Results 2021, 2019, 2016, 2014, 2011 and 2009	52-152
	Share of Assembly Constituency	
8	Share of Assembly Constituency - (Vidhan Sabha) in State, District and Parliamentary Constituency - (Lok Sabha)	153
	Socio-Economic Amenities (2011)	
9	Access to Administrative Units Agricultural, Manufacturing and Industrial Commodities Demographic Indicators Education Health & Manpower Drinking Water Supply Sanitation Entertainment and Recreations Infrastructure Power Food Allocation Distribution and Marketing of Agriculture Commodities Infrastructure Transport and Road Infrastructure Communication Banking and Financial Services Land Use Irrigation Source	155-169
10	Abbreviation & Sources	170-171
11	Disclaimer	172

Location & Political Map

Town, Ward & Village-wise Winner Parties in Barbani Assembly Constituency under State Assembly Election (AE) (No. 283) 2016



Note : Ward boundaries are shown for visual presentations only and these are not showing the actual geographical locations.

Administrative Setup

List of Village Panchayat & Intermediate Panchayat (Block) Name - 2011

Village Name	Village Panchayat Name	Intermediate Panchayat Name
Achhra	Achhra	Salanpur
Aliganja	Panuria	Barabani
Alipur	Itapara	Barabani
Alkusha	Kulberiabolkunda	Salanpur
Alladi	Alladi	Salanpur
Amdiha	Itapara	Barabani
Amjharia	Rupnarayanpur	Salanpur
Amlala	Itapara	Barabani
Amulia	Jamgram	Barabani
Angaria	Ethora	Salanpur
Baliapur	Itapara	Barabani
Banbirdi	Basudevpurjemari	Salanpur
Banskatia	Dendua	Salanpur
Barabai	Alladi	Salanpur
Barabani	Barabani	Barabani
Baradang	Itapara	Barabani
Basudebpur	Basudevpurjemari	Salanpur
Bathanbari	Dendua	Salanpur
Benagarya	Rupnarayanpur	Salanpur
Bhaskajuri	Barabani	Barabani
Bijari	Itapara	Barabani
Bila	Itapara	Barabani
Bolkunda	Kulberiabolkunda	Salanpur
Brindabani	Alladi	Salanpur
Chayenpur	Kalya	Salanpur
Chhotkara	Panuria	Barabani
Chinchuria	Nuni	Barabani
Dabar	Kalya	Salanpur
Damdaha	Alladi	Salanpur

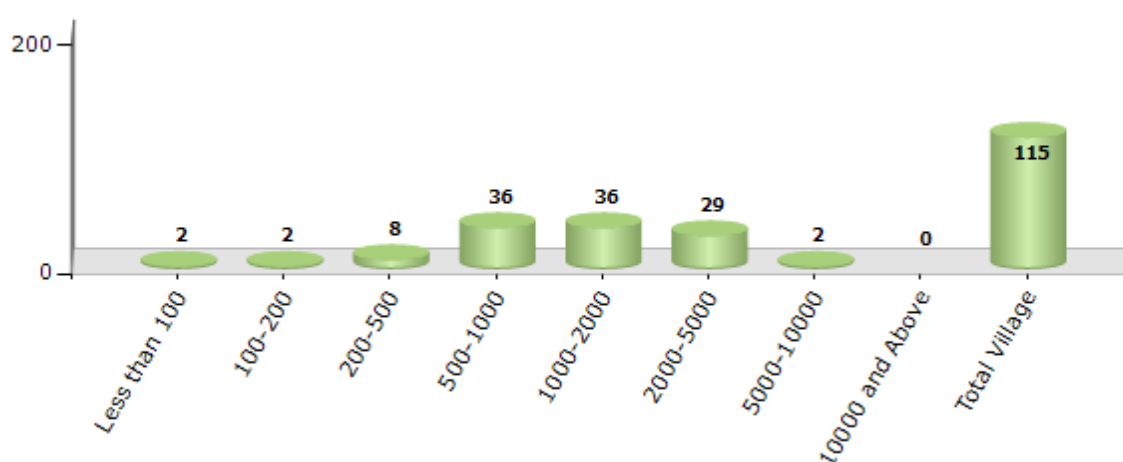
Contd....

Demographics

Number of Villages by Population Size - 2011

Less than 100	100-200	200-500	500-1000	1000-2000	2000-5000	5000-10000	10000 and Above	Total Village
2	2	8	36	36	29	2	0	115

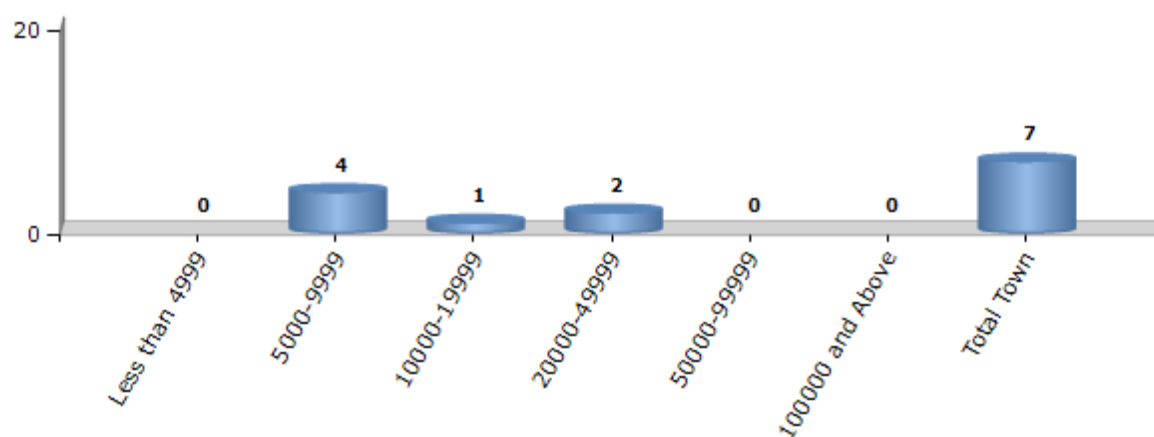
Number of Villages by Population Size - 2011



Number of Towns by Population Size - 2011

Less than 4999	5000-9999	10000-19999	20000-49999	50000-99999	100000 and Above	Total Town
0	4	1	2	0	0	7

Number of Towns by Population Size - 2011



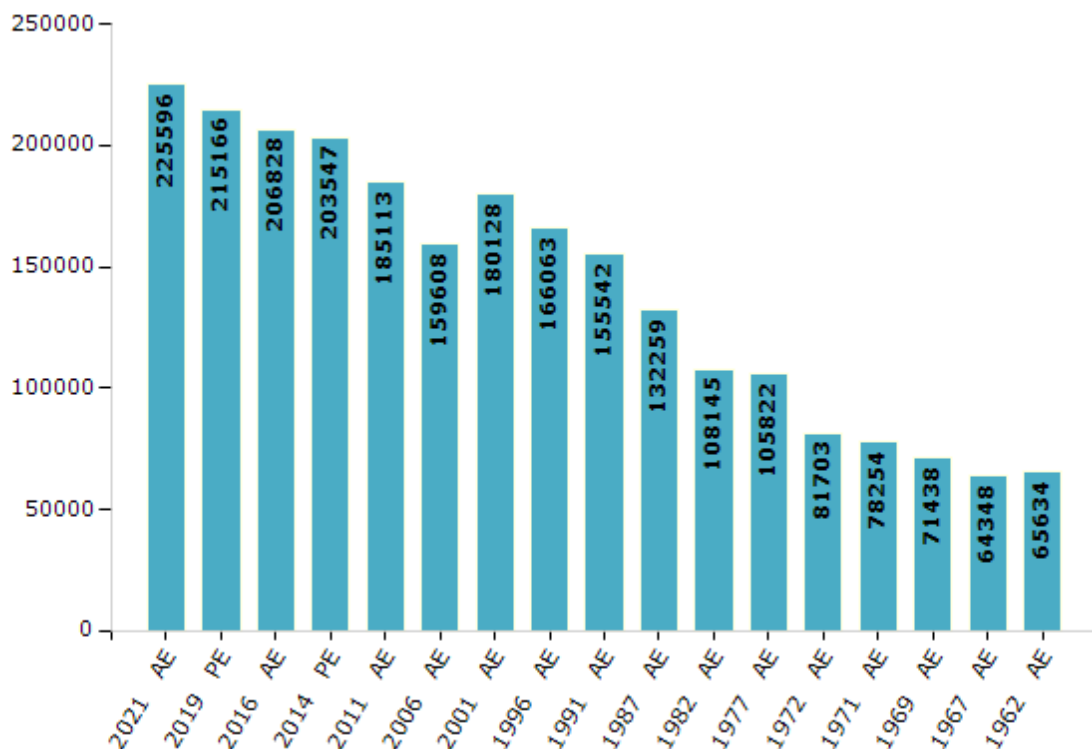
Electoral Features

Electors by Male & Female

Year	Male	Female	Others	Total
2021 AE	114675	110917	4	225596
2019 PE	110399	104764	3	215166
2016 AE	107560	99267	1	206828
2014 PE	106611	96936	0	203547
2011 AE	98373	86740	0	185113
2009 PE	-	-	-	-
2006 AE	86191	73417	-	159608
2004 PE	-	-	-	-
2001 AE	96701	83427	-	180128
1999 PE	-	-	-	-
1996 AE	89765	76298	-	166063

Year	Male	Female	Others	Total
1991 AE	85403	70139	-	155542
1987 AE	71957	60302	-	132259
1982 AE	59276	48869	-	108145
1977 AE	62064	43758	-	105822
1972 AE	54937	26766	-	81703
1971 AE	52637	25617	-	78254
1969 AE	44557	26881	-	71438
1967 AE	-	-	-	64348
1962 AE	-	-	-	65634
1957 AE	-	-	-	-
1952 AE	-	-	-	-

Number of Electors



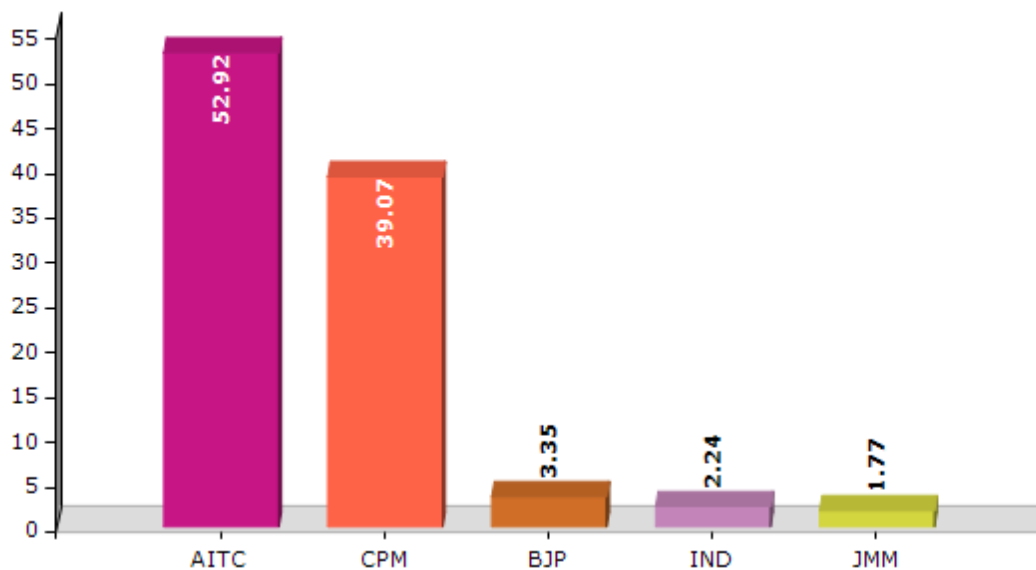
Note : AE : Assembly Election, PE : Assembly Segment of Parliamentary Election

Historical Summary Election Results

Summary Result of Assembly Election - 2011

Candidate Name	Party	Votes	Votes %
Bidhan Upadhyay	AITC	78628	52.92
Abhas Raychaudhuri	CPM	58051	39.07
Biswanath Roy	BJP	4980	3.35
Dinesh Karmakar	IND	3332	2.24
Amal Mondal	JMM	2623	1.77
Abhishek Kumar Singh	JD(U)	964	0.65

Votes Percentage of Top Parties - 2011



Polling Station Level Election Results

Number and Name of Polling Stations (PS) (2016)

Number of Polling Stations	Name of Polling Stations	Number of Polling Stations	Name of Polling Stations
1	Deshabandhu Buniadi Vidyalaya, Fatepur, Chittaranjan Room . 1	22	Pancham Pally Vidyalaya, Area -5 Room-2
2	Deshabandhu Buniadi Vidyalaya (Hindi) Simjuri Area - 7 Room-1	23	Amladahi Paschim Nimna Buniadi Vidyalaya (Bengali), Room -1
3	Deshabandhu Buniadi Vidyalaya (Hindi) Simjuri Area - 7Room-2	24	Pancham Pally Community Hall, Area -5, Room -1
4	Deshbandhu Buniadi Vidyalaya (Bengali) Room-1	25	Pancham Pally Community Hall, Area -5, Room -2
5	Deshbandhu Buniadi Vidyalaya (Bengali) , Room-2	26	Deshbandhu Buniadi Vidyalaya (Hindi) Area 6, Room-1
6	Kasturba Gandhi Nimna Buniadi Vidyalaya, Fatepur Room-1	27	Deshbandhu Buniadi Vidyalaya (Hindi) Area 6, Room-2
7	Kasturba Gandhi Nimna Buniadi Vidyalaya, Fatepur Room-2	28	Chhayer Pally Nimna Buniadi Vidyalaya, (Area - 6). Room 1
8	Community Hall, S.P.North Area 2 Room-1	29	Chhayer Pally Nimna Buniadi Vidyalaya, (Area - 6), Room 2
9	Community Hall, S.P.North Area 2 Room-2	30	Deshbandhu Buniadi Vidyalaya (Bengali) Area-6, Room- 1
10	Saraswati Vidyalaya S.P. North Area 2, Room -1	31	Deshbandhu Buniadi Vidyalaya (Bengali) Area-6, Room-2
11	Deshbandhu Buniadi Vidyalaya (Hindi) Eastern Part S.P.East, Area - 3, Room -1	32	Hindustan Cables High School Room 1
12	Deshbandhu Buniadi Vidyalaya (Bengali) Eastern Part, S.P. East Area - 3 Room-1	33	Hindustan Cables High School Room 2
13	Deshbandhu Buniadi Vidyalaya (Bengali) Eastern Part, S.P. East Area - 3 Room-2	34	Hindustan Cables High School Room 3
14	Purba Sundar Pahari Nimna Buniadi Vidyalaya, Room -1	35	Hindustan Cables Jr. Basic School (Bengali)-Room-1
15	Community Hall Area No. 8 Room-1	36	Hindustan Cables Jr. Basic School (Bengali)-Room-2
16	Community Hall Area No. 8 Room-2	37	Dhanguri Upper Primary School, Room -1
17	Sreelata Institute, Amladahi Room-1	38	Domdaha Primary School, Room -1
18	Sreelata Institute, Amladahi Room-2	39	Brindabani Free Primary School, Room - 1
19	Mahila Samity Uccha Madhyamik Balika Vidyalaya, Amladahi, Room - 1	40	Kalipathar Free Primary School, Room - 1
20	Pancham Pally Vidyalaya, Area -5, Room-1	41	Alladi Primary School, Room -1
21	Pancham Pally Vidyalaya, Area -5, Room-3	42	Rezzaknagar Icds Centre, Room -1

Contd....

Polling Station Level Election Results

Polling Station-wise Votes Secured by Overall Top Five Parties in Barbani Assembly in Assembly Election (AE) under Asansol Parliamentary Constituency in West Bengal (2016)

Number of Polling Station	Winner - Bidhan Upadhyay (AITC)	Runner-up - Shipra Mukherjee (CPM)	3rd - Amal Roy (BJP)	4th - Krishnapada Nath Goswami (SHS)	5th - Pranabesh Dutta (SUCI)	NOTA	Other	Total Votes Secured
36	138	68	51	2	8	4	0	271
37	258	323	99	20	7	17	0	724
38	337	216	74	9	4	13	0	653
39	399	249	42	10	2	3	0	705
40	474	420	71	10	7	5	0	987
41	462	222	201	10	18	13	0	926
42	353	207	145	7	5	11	0	728
43	375	234	51	8	3	4	0	675
44	271	199	71	8	8	4	0	561
45	255	200	172	13	5	7	0	652
46	316	289	23	32	4	7	0	671
47	158	344	231	26	5	12	0	776
48	392	382	51	20	9	5	0	859
49	278	473	87	21	6	14	0	879
50	293	408	45	12	4	1	0	763
51	444	414	81	31	15	19	0	1004
52	237	272	68	20	20	10	0	627
53	219	314	121	20	71	14	0	759
54	365	138	132	18	7	15	0	675
55	323	230	77	14	7	11	0	662
56	367	248	58	11	7	3	0	694
57	359	231	201	23	6	17	0	837
58	265	144	113	19	12	14	0	567
59	118	272	70	28	21	24	0	533
60	323	147	24	15	4	4	0	517
61	336	152	73	10	6	7	0	584
62	248	259	103	24	5	12	0	651
63	93	285	41	16	3	1	0	439
64	450	388	72	31	15	15	0	971
65	254	203	215	9	9	7	0	697
66	235	195	93	11	3	7	0	544
67	135	105	59	13	5	7	0	324
68	230	144	92	4	10	14	0	494
69	362	219	109	6	3	11	0	710
70	140	83	52	1	2	5	0	283

Contd....

Polling Station Level Election Results

Winner, Runner-up and 3rd Party Position & Winning Margin According to Polling Stations in Barbani Assembly in Assembly Election (AE) under Asansol Parliamentary Constituency in West Bengal (2016)

Polling Station Number	Winner Party	Winner Votes (%)	Runner-up Party	Runner-up Votes (%)	Winning Margin Votes (%)	Third Party	Third Party Votes (%)	Other Votes (%)
75	CPM	478 (43.18)	AITC	416 (37.58)	62 (5.6)	BJP	141 (12.74)	72 (6.5)
76	CPM	306 (44.48)	AITC	268 (38.95)	38 (5.53)	BJP	80 (11.63)	34 (4.94)
77	AITC	414 (57.42)	CPM	181 (25.1)	233 (32.32)	BJP	102 (14.15)	24 (3.33)
78	AITC	270 (49.45)	CPM	172 (31.5)	98 (17.95)	BJP	71 (13)	33 (6.04)
79	AITC	262 (44.71)	CPM	220 (37.54)	42 (7.17)	BJP	81 (13.82)	23 (3.92)
80	AITC	280 (52.34)	CPM	166 (31.03)	114 (21.31)	BJP	72 (13.46)	17 (3.18)
81	AITC	369 (52.05)	CPM	202 (28.49)	167 (23.56)	BJP	114 (16.08)	24 (3.39)
82	AITC	322 (52.27)	CPM	179 (29.06)	143 (23.21)	BJP	90 (14.61)	25 (4.06)
83	CPM	293 (45.5)	AITC	235 (36.49)	58 (9.01)	BJP	71 (11.02)	45 (6.99)
84	AITC	238 (41.61)	CPM	232 (40.56)	6 (1.05)	BJP	92 (16.08)	10 (1.75)
85	AITC	314 (59.58)	CPM	104 (19.73)	210 (39.85)	BJP	96 (18.22)	13 (2.47)
86	AITC	286 (55)	CPM	122 (23.46)	164 (31.54)	BJP	85 (16.35)	27 (5.19)
87	AITC	409 (53.39)	CPM	249 (32.51)	160 (20.88)	BJP	85 (11.1)	23 (3)
88	CPM	401 (55.01)	AITC	238 (32.65)	163 (22.36)	BJP	58 (7.96)	32 (4.39)
89	AITC	442 (50.63)	CPM	265 (30.36)	177 (20.27)	BJP	92 (10.54)	74 (8.48)
90	AITC	296 (61.03)	CPM	118 (24.33)	178 (36.7)	BJP	45 (9.28)	26 (5.36)
91	AITC	317 (48.1)	CPM	252 (38.24)	65 (9.86)	BJP	66 (10.02)	24 (3.64)
92	AITC	402 (60.82)	CPM	155 (23.45)	247 (37.37)	BJP	80 (12.1)	24 (3.63)
93	AITC	391 (50.45)	CPM	219 (28.26)	172 (22.19)	BJP	116 (14.97)	49 (6.32)
94	AITC	423 (53.41)	CPM	213 (26.89)	210 (26.52)	BJP	120 (15.15)	36 (4.55)
95	AITC	190 (44.29)	CPM	173 (40.33)	17 (3.96)	BJP	38 (8.86)	28 (6.53)
96	AITC	359 (46.81)	CPM	299 (38.98)	60 (7.83)	BJP	68 (8.87)	41 (5.35)
97	AITC	430 (53.42)	CPM	282 (35.03)	148 (18.39)	BJP	52 (6.46)	41 (5.09)
98	AITC	352 (68.88)	BJP	63 (12.33)	289 (56.55)	CPM	61 (11.94)	35 (6.85)
99	AITC	296 (52.58)	CPM	158 (28.06)	138 (24.52)	BJP	74 (13.14)	35 (6.22)
100	CPM	369 (53.56)	AITC	260 (37.74)	109 (15.82)	BJP	41 (5.95)	19 (2.76)
101	AITC	429 (60.94)	CPM	193 (27.41)	236 (33.53)	BJP	58 (8.24)	24 (3.41)
102	AITC	713 (72.02)	CPM	168 (16.97)	545 (55.05)	BJP	64 (6.46)	45 (4.55)
103	AITC	420 (61.86)	CPM	159 (23.42)	261 (38.44)	BJP	84 (12.37)	16 (2.36)
104	AITC	323 (56.97)	CPM	163 (28.75)	160 (28.22)	BJP	54 (9.52)	27 (4.76)
105	AITC	488 (62.64)	CPM	162 (20.8)	326 (41.84)	BJP	99 (12.71)	30 (3.85)
106	CPM	227 (43.4)	AITC	220 (42.07)	7 (1.33)	BJP	55 (10.52)	21 (4.02)
107	CPM	258 (48.59)	AITC	211 (39.74)	47 (8.85)	BJP	49 (9.23)	13 (2.45)
108	AITC	238 (47.5)	CPM	192 (38.32)	46 (9.18)	BJP	51 (10.18)	20 (3.99)
109	CPM	271 (53.35)	AITC	177 (34.84)	94 (18.51)	SHS	25 (4.92)	35 (6.89)
110	AITC	237 (52.55)	CPM	107 (23.73)	130 (28.82)	BJP	84 (18.63)	23 (5.1)
111	CPM	240 (39.93)	AITC	208 (34.61)	32 (5.32)	BJP	123 (20.47)	30 (4.99)

Contd....

Socio-Economic Amenities - Rural

Access to Education Facilities

Particulars	Number of Villages (% of Population)				
	Available	Not Available	If Not Available (Distance of Nearest Facility)		
			A	B	C
Govt. Primary School	100 (94)	15 (6)	0 (0)	0 (0)	0 (0)
Private Primary School	3 (4)	112 (96)	0 (0)	0 (0)	0 (0)
Govt. Middle School	21 (33)	94 (67)	61 (48)	15 (6)	2 (2)
Private Middle School	3 (5)	112 (95)	1 (1)	0 (0)	0 (0)
Govt. Secondary School	8 (18)	107 (82)	64 (53)	36 (23)	0 (0)
Private Secondary School	0 (0)	115 (100)	1 (1)	0 (0)	0 (0)
Govt. Senior Secondary School	5 (12)	110 (88)	47 (46)	48 (33)	3 (1)
Private Senior Secondary School	0 (0)	115 (100)	1 (1)	0 (0)	0 (0)
Govt. Arts and Science Degree College	0 (0)	115 (100)	3 (1)	39 (41)	62 (47)
Private Arts and Science Degree College	0 (0)	115 (100)	1 (1)	0 (0)	0 (0)
Govt. Engineering College	0 (0)	115 (100)	0 (0)	16 (18)	34 (19)
Private Engineering College	1 (1)	114 (99)	2 (3)	9 (5)	45 (47)
Govt. Medicine College	0 (0)	115 (100)	0 (0)	4 (5)	68 (54)
Private Medicine College	0 (0)	115 (100)	1 (1)	2 (3)	27 (28)
Govt. Management Institute	0 (0)	115 (100)	0 (0)	5 (4)	57 (47)
Private Management Institute	0 (0)	115 (100)	1 (1)	3 (1)	41 (39)
Govt. Polytechnic	0 (0)	115 (100)	6 (8)	43 (34)	46 (39)
Private Polytechnic	0 (0)	115 (100)	1 (1)	1 (0)	11 (10)
Govt. Vocational Training School/ITI	1 (4)	114 (96)	9 (10)	56 (44)	34 (25)
Private Vocational Training School/ITI	0 (0)	115 (100)	0 (0)	2 (4)	5 (4)
Govt. Non Formal Training Centre	0 (0)	115 (100)	5 (7)	20 (17)	42 (35)
Private Non Formal Training Centre	0 (0)	115 (100)	0 (0)	2 (4)	5 (3)
Govt. School For Disabled	0 (0)	115 (100)	2 (3)	14 (9)	44 (34)
Private School For Disabled	0 (0)	115 (100)	0 (0)	4 (6)	37 (33)
Government Others	2 (0)	113 (100)	0 (0)	0 (0)	0 (0)
Private Others	0 (0)	115 (100)	0 (0)	0 (0)	0 (0)

Note : Distance A : Less than 5 km; B : Between 5-10 km; C : 10+ km.; Source : Data Analysis is based on 2011 Census.

DISCLAIMER

The Terms of Use and Disclaimer of Datanet India Private Limited (hereinafter referred to as "Datanet") for use of this analysis report of **Barbani Assembly Constituency (Barbani Vidhan Sabha)** :-

1. **Assembly Factbook™** is a Registered Trade Mark owned by Datanet.
2. All the maps are sketched and graphical representation only and have not been drawn to the scale and also not to represent the actual geographical area or boundary of the unit.
3. The data for the aforesaid analysis is based on authentic sources and has been culled from the various publications of Census, CSO and NSSO for district and block level data, various central and state government departments, Central & State Elections Commissions and the concerned Returning Officers' releases, Electoral Rolls, Election results and allied publications, internal assessment, surveys, estimates and analysis. Therefore, certain adjustment of data at micro level may have been done to arrive closer to the macro data.
4. Data have been provided on an "As Is" and "As AVAILABLE" basis
5. The colours shown in the maps or diagram and charts of a particular party, alliance or AC are indicative and do not represent them.
6. This publication which includes maps, sheets, graphs and data would be the property under copyright of Datanet only. The user may use these for its internal study, analysis and research purposes. It's public display, re-selling or any commercial uses by the user are not allowed.
7. Datanet has taken due care and caution in compilation and processing of data and allied information, but does not guarantee the accuracy, adequacy or completeness of any information/analysis and will be not responsible for any errors or omissions or for the results obtained from the use of such information/analysis.
8. All the contents for the publication have been culled from various authentic sources and Datanet reasonably believes such sources to be reliable, but does not make any representations, express or implied as to the accuracy or fitness of use of such information. The information or contents of the information/analysis do not constitute advice and should not be relied upon in making (or refraining from making) any decision. Any reliance placed upon the information provided by Datanet is the sole responsibility and strictly at the user's risk.
9. In no event will Datanet be liable for any damages (including, without limitation, damages for loss of business projects, or loss of profits) arising in contract, tort or otherwise from the use of or inability to use any of its contents, or from any action taken (or refrained from being taken) as a result of using the analysis or any of its contents. Datanet its directors, owners, editors, officials, employees, distributor and agents or any associate will not be liable for any errors in the information contained or any consequences arising from the use of the contents of the provided information/analysis.
10. If any provision of these terms and conditions is held invalid or illegal or unenforceable for any reason by any court of competent jurisdiction, such provision shall be severed and the remainder of provisions of the terms and conditions shall continue in full force and effect as if the Term of Use had been executed with the invalid, illegal or unenforceable provision eliminated.
11. If there are any discrepancies in the information provided, please bring it to attention of Datanet for suitable rectification measures.

Buy Online This Complete Book At
Datanet India eBooks Store

www.indiastatpublications.com

or go directly at

[http://www.indiastatpublications.com/
Assembly_factbook/West_Bengal/Asansol/ Barbani](http://www.indiastatpublications.com/Assembly_factbook/West_Bengal/Asansol/Barbani)

 **indiastat**elections

ISBN : 978-93-5293-579-6



9 789352 935796