



West Bengal

Assembly Factbook™

Jamuraia Assembly Constituency



Key Electoral Data of Jamuria
Assembly Constituency (Vidhan Sabha)

West Bengal
Assembly FactbookTM
Jamuria Assembly Constituency



Jamuria Vidhan Sabha

Editor & Director

Dr. R.K. Thukral

Research Editor

Dr. Shafeeq Rahman

Compiled, Researched and Published by Datanet India Pvt. Ltd.

D-100, 1st Floor,

Okhla Industrial Area, Phase-I,
New Delhi- 110020.

Ph.: 91-11- 43580781-84

Email : support@indiastatpublications.com

Website : www.indiastatelections.com

Online Book Store :

www.indiastatpublications.com

Report No. : AFB/WB-279-0125

ISBN : 978-93-5293-681-6

First Edition : January, 2018

Eighth Updated Edition : January, 2025

Price : Rs. 11500/-

US\$ 310

© Datanet India Pvt. Ltd.

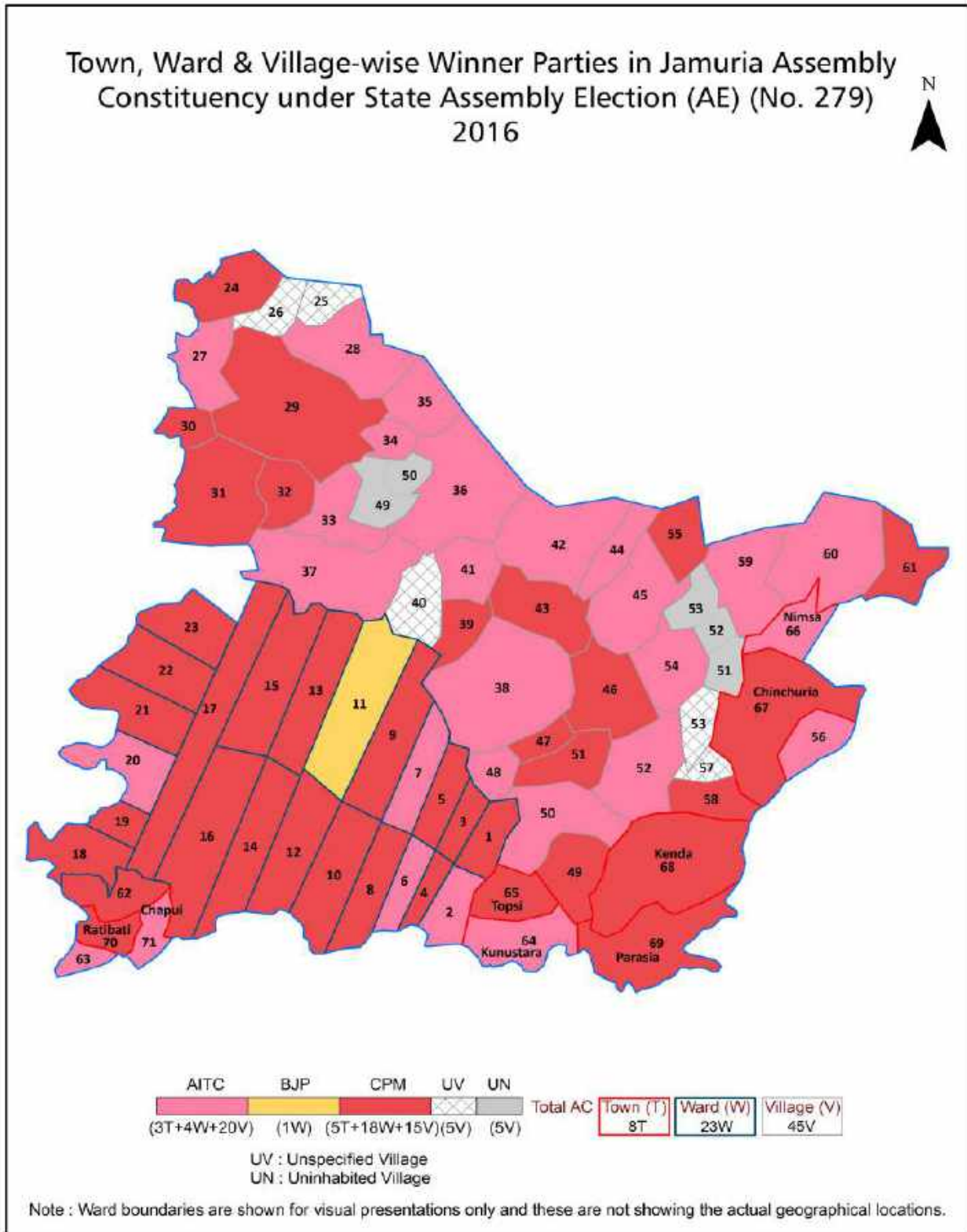
All rights reserved. No part of this book may be reproduced, stored in a retrieval system or transmitted in any form or by any means, mechanical photocopying, photographing, scanning, recording or otherwise without the prior written permission of the publisher. Please refer to Disclaimer at page no. 164 for the use of this publication.

Printed in India

Contents

No.	Particulars	Page No.
	Introduction	
1	Assembly Constituency - (Vidhan Sabha) at a Glance Features of Assembly as per Delimitation Commission of India (2008)	1-2
	Location and Political Maps	
2	Location Map Boundaries of Assembly Constituency - (Vidhan Sabha in District Boundaries of Assembly Constituency under Parliamentary Constituency - (Lok Sabha) Town, Ward & Village-wise Winner Parties- 2024, 2021, 2019, 2016, 2014, 2011 and 2009	3-10
	Administrative Setup (2011)	
3	District Sub-district Towns Villages Inhabited Villages Uninhabited Villages Village Panchayat Intermediate Panchayat	11-15
	Demographics (2011)	
4	Population Households Rural/Urban Population Towns, Ward and Villages by Population Size Sex Ratio (Total & 0-6 Years) Religious Population Social Population Literacy Rate	16-17
	Electoral Features	
5	Important Dates of Last Elections Held Electors by Gender Service Electors Voters Voters Turnout Polling Stations & Average Number of Electors per Polling Station Electors by Age Group Present Elected Representatives	18-23
	Historical Summary Election Results	
6	Vote Share of Major Parties Winning Margin (Number & Percentage Polarity of Parties Summary Result of Assembly Segment of Parliamentary Elections 2024, 2019, 2014, 2009, 2004 and 1999 Summary Result of Assembly Elections 2021, 2016, 2011, 2006, 2001, 1996, 1991, 1987, 1982, 1977, 1972, 1971, 1969, 1967, 1962 and 1957	24-48
	Polling Station Level Election Results	
7	Name and Number of Polling Station 2024, 2021, 2019, 2016, 2014, 2011 and 2009 Polling Station-wise Electors, Voters & Voters Turnout 2024, 2021, 2019, 2016, 2014, 2011 and 2009 Polling Station wise Elections Results 2024, 2021, 2019, 2016, 2014, 2011 and 2009	49-144
	Share of Assembly Constituency	
8	Share of Assembly Constituency - (Vidhan Sabha) in State, District and Parliamentary Constituency - (Lok Sabha)	145
	Socio-Economic Amenities (2011)	
9	Access to Administrative Units Agricultural, Manufacturing and Industrial Commodities Demographic Indicators Education Health & Manpower Drinking Water Supply Sanitation Entertainment and Recreations Infrastructure Power Food Allocation Distribution and Marketing of Agriculture Commodities Infrastructure Transport and Road Infrastructure Communication Banking and Financial Services Land Use Irrigation Source	147-161
10	Abbreviation & Sources	162-163
11	Disclaimer	164

Location & Political Map



Administrative Setup

List of Village Panchayat & Intermediate Panchayat (Block) Name - 2011

Village Name	Village Panchayat Name	Intermediate Panchayat Name
Andharia	Churulia	Jamuria
Bagdiha	Chinchuria	Jamuria
Baguli	Churulia	Jamuria
Bahadurpur	Bahadurpur	Jamuria
Bamanband	Dobrana	Jamuria
Barul	Hijalgara	Jamuria
Bhaterdaha	Chinchuria	Jamuria
Bhuri	Shyamla	Jamuria
Bijaynagar	Bahadurpur	Jamuria
Birkulti	Hijalgara	Jamuria
Chak Dola	Bahadurpur	Jamuria
Chhatrish Ganda	Shyamla	Jamuria
Chichurbil	Churulia	Jamuria
Churulia	Churulia	Jamuria
Dahuka	Chinchuria	Jamuria
Darbardanga	Hijalgara	Jamuria
Desher Mohan	Churulia	Jamuria
Dhasla	Bahadurpur	Jamuria
Dhasna	Bahadurpur	Jamuria
Dobrana	Dobrana	Jamuria
Hijalgora	Hijalgara	Jamuria
Jamsol	Bahadurpur	Jamuria
Jaynagar	Churulia	Jamuria
Jote Janaki	Kenda	Jamuria
Kumardiha	Hijalgara	Jamuria
Kumardiha	Ratibati	Raniganj
Laikapur	Madantor	Jamuria
Lalbazar	Hijalgara	Jamuria
Madantor	Madantor	Jamuria

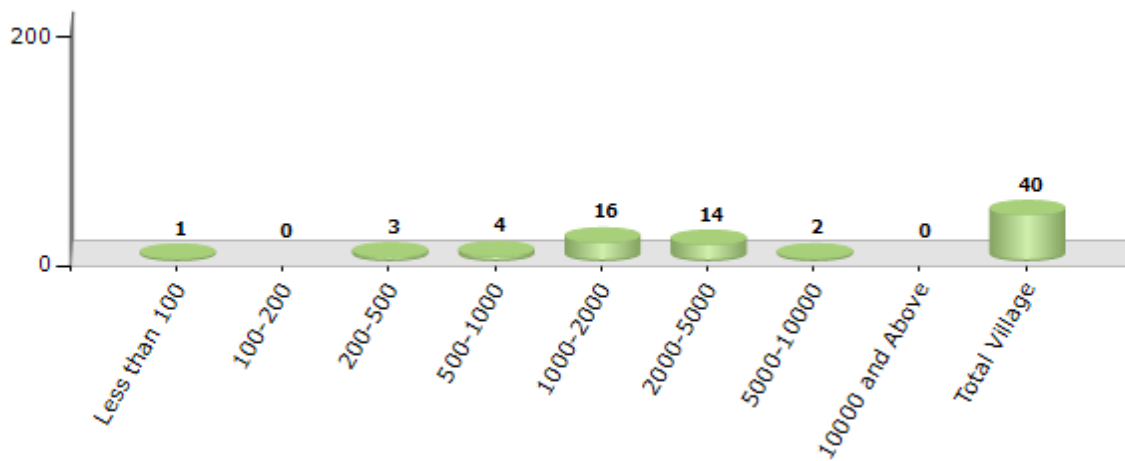
Contd....

Demographics

Number of Villages by Population Size - 2011

Less than 100	100-200	200-500	500-1000	1000-2000	2000-5000	5000-10000	10000 and Above	Total Village
1	0	3	4	16	14	2	0	40

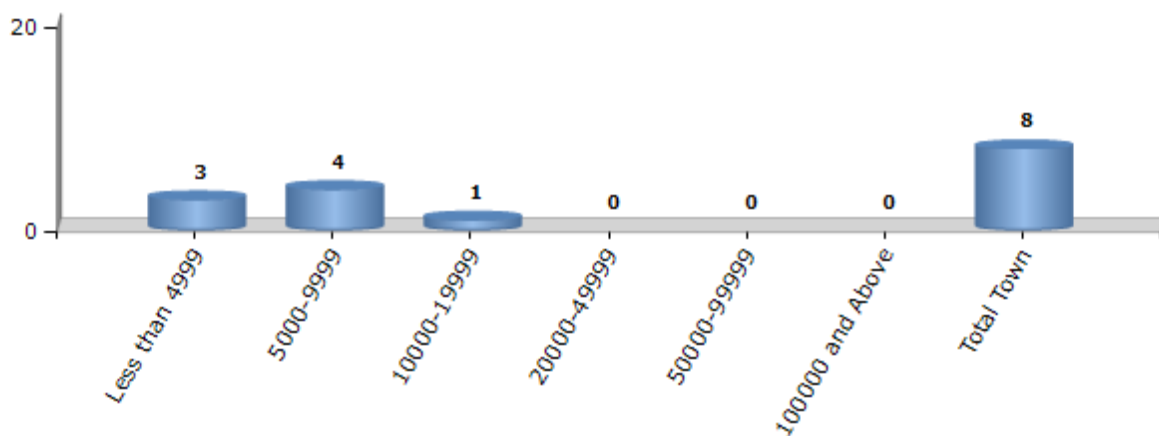
Number of Villages by Population Size - 2011



Number of Towns by Population Size - 2011

Less than 4999	5000-9999	10000-19999	20000-49999	50000-99999	100000 and Above	Total Town
3	4	1	0	0	0	8

Number of Towns by Population Size - 2011

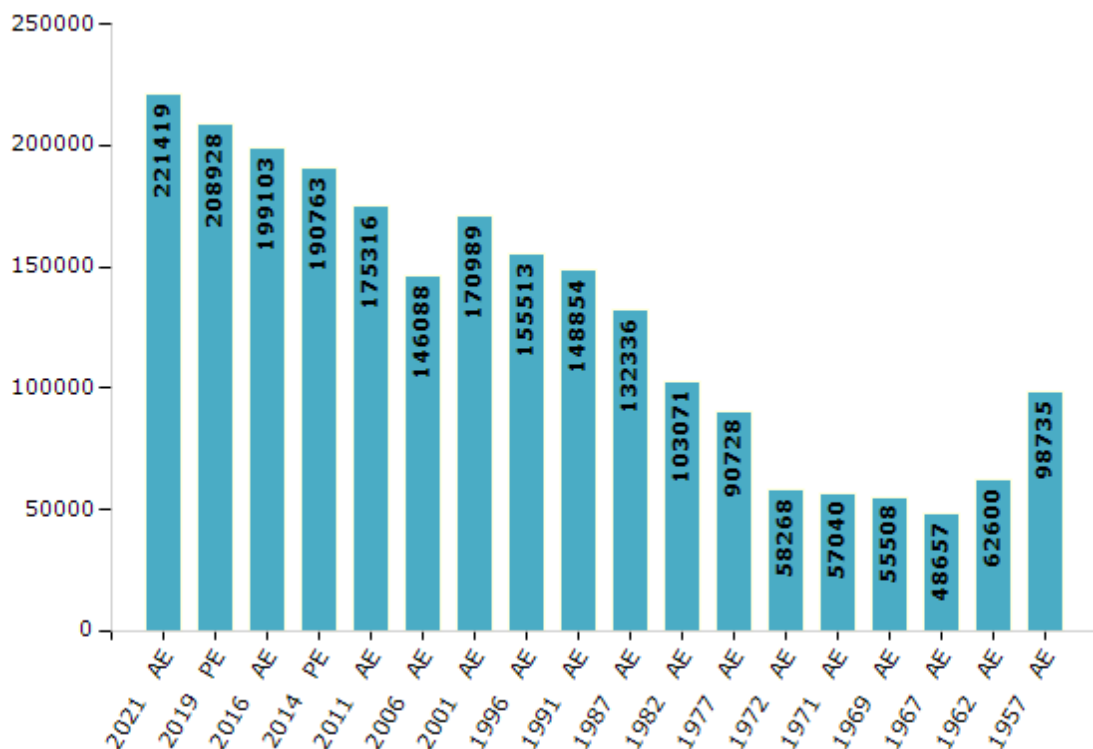


Electoral Features

Electors by Male & Female

Year	Male	Female	Others	Total	Year	Male	Female	Others	Total
2021 AE	115170	106246	3	221419	1991 AE	82556	66298	-	148854
2019 PE	110230	98695	3	208928	1987 AE	73494	58842	-	132336
2016 AE	106953	92150	0	199103	1982 AE	58640	44431	-	103071
2014 PE	104200	86563	0	190763	1977 AE	56632	34096	-	90728
2011 AE	96789	78527	0	175316	1972 AE	38638	19630	-	58268
2009 PE	-	-	-	-	1971 AE	37819	19221	-	57040
2006 AE	80029	66059	-	146088	1969 AE	36241	19267	-	55508
2004 PE	-	-	-	-	1967 AE	-	-	-	48657
2001 AE	93366	77623	-	170989	1962 AE	-	-	-	62600
1999 PE	-	-	-	-	1957 AE	-	-	-	98735
1996 AE	85266	70247	-	155513	1952 AE	-	-	-	-

Number of Electors



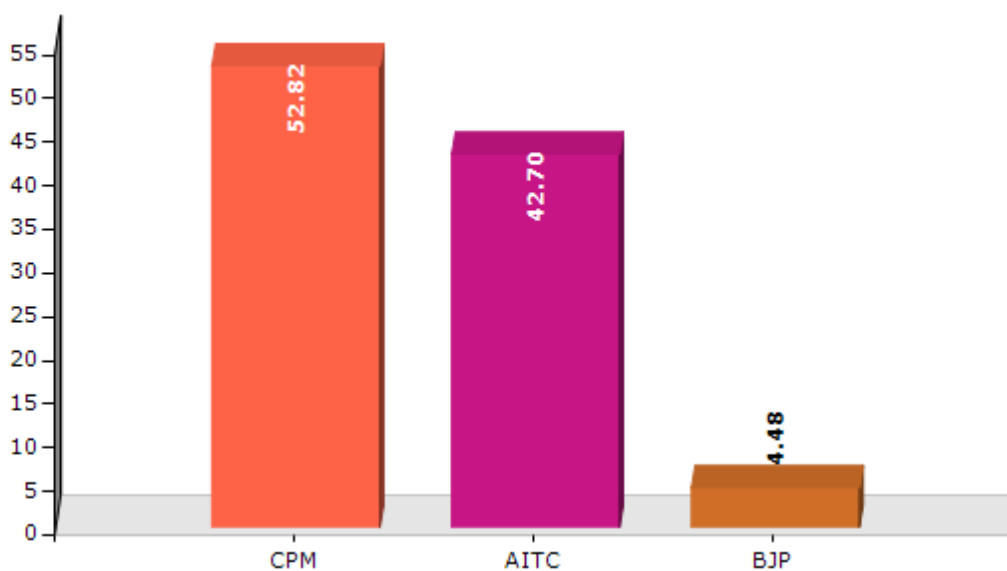
Note : AE : Assembly Election, PE : Assembly Segment of Parliamentary Election

Historical Summary Election Results

Summary Result of Assembly Election - 2011

Candidate Name	Party	Votes	Votes %
Jahanara Khan	CPM	72411	52.82
Prabhat Kumar Chatterjee	AITC	58538	42.7
Pramod Pathak	BJP	6146	4.48

Votes Percentage of Top Parties - 2011



Polling Station Level Election Results

Number and Name of Polling Stations (PS) (2016)

Number of Polling Stations	Name of Polling Stations	Number of Polling Stations	Name of Polling Stations
1	Anandapur F. P. School, R-1	22	Shibpur Gram F. P. School, R-1
2	Rakhakura F. P. School, R-1	23	Shibpur Gram F. P. School, R-2
3	Rakhakura F. P. School, R-2	24	Shibpur Gram F. P. School (R-3)
4	Chinchurbil F. P. School, R-1	25	Shibpur Gram F. P. School (R-4)
5	Chinchurbil F. P. School, R-1	26	Shibpur Work Shop F.P. School R-1
6	Chinchurbil F. P. School, R-1	27	Shibpur Work Shop F.P. School R-2
7	Chinchurbil F. P. School, R-1	28	Bankshimuliya (Gr.) Jr. High School, R-1
8	Churulia N. K. High School, R-2	29	Bankshimuliya (Gr.) Jr. High School, R-2
9	Churulia Nazrul Vidyapith, R-1	30	Bankshimuliya (Gr.) Jr. High School, R-3
10	Churulia Nazrul Vidyapith, R-2	31	Pariharpur F. P. School, R-1
11	Deser Mohan F.P. School,R-1	32	Pariharpur F. P. School, R-2
12	Joy Nagar F.P. School,R-1	33	Pariharpur F. P. School, R-3
13	Madhu Danga Nazrul Manik Sukanta Smriti Vidyal	34	Boringdanga High School, R-1
14	Madantor F, P. School, R-1	35	Jamuria Muslim F. P. School,Jamuria Bazar, R-1
15	Madantor F, P. School,R-2	36	Jamuria 6 No. Muslim Mohalla S.S.K
16	Taradanga Adibasi F. P. School, R-1	37	Jamuria Muslim F. P. School,Jamuria Bazar, R-2
17	Sattore High School, R-1	38	Jamuria Balika Vidyalaya, R-1
18	Laikapur F.P. School, R-1	39	Kaithi F.P. School, R-1
19	Taltore Radha Binod Jr.Basic School, R-1	40	Shibpur Power House Recreation Club, R-1
20	Taltore Radha Binod Jr. Basic School, R-2	41	Bajaddipur F. P. School, R-1
21	Jambad F. P. School, R-1	42	Bajaddipur F. P. School, R-2

Contd....

Polling Station Level Election Results

Polling Station-wise Votes Secured by Overall Top Five Parties in Jamuria Assembly in Assembly Election (AE) under Asansol Parliamentary Constituency in West Bengal (2016)

Number of Polling Station	Winner - Jahanara Khan (CPM)	Runner-up - V. Sivadasan (Dasu) (AITC)	3rd - Santosh Singh (BJP)	4th - Kripamay Das (IND)	5th - Pradip Ruidas (BMUP)	NOTA	Other	Total Votes Secured
36	69	594	58	8	1	11	0	741
37	214	90	44	10	4	15	0	377
38	94	220	308	2	2	9	0	635
39	208	234	180	11	5	23	0	661
40	257	261	194	2	3	5	0	722
41	263	214	37	5	3	10	0	532
42	219	300	12	4	0	3	0	538
43	586	75	52	3	3	10	0	729
44	598	211	74	10	16	14	0	923
45	443	108	42	3	3	2	0	601
46	347	349	183	18	18	34	0	949
47	437	146	286	9	9	16	0	903
48	330	104	86	7	3	11	0	541
49	176	363	81	3	1	9	0	633
50	175	156	198	3	2	5	0	539
51	300	525	141	15	14	20	0	1015
52	55	61	242	5	1	0	0	364
53	66	224	161	13	7	7	0	478
54	467	289	119	7	12	20	0	914
55	493	260	68	6	5	25	0	857
56	165	82	280	3	7	15	0	552
57	278	61	121	2	0	14	0	476
58	81	429	51	6	4	2	0	573
59	122	104	118	3	4	2	0	353
60	120	75	356	4	8	11	0	574
61	156	24	272	1	4	8	0	465
62	196	130	5	3	0	2	0	336
63	343	547	19	14	10	15	0	948
64	211	283	28	5	4	8	0	539
65	188	309	18	2	1	6	0	524
66	248	452	21	14	2	9	0	746
67	126	282	147	2	9	7	0	573
68	177	116	223	4	15	15	0	550
69	71	50	285	2	10	2	0	420
70	302	156	120	7	4	7	0	596

Contd....

Polling Station Level Election Results

Winner, Runner-up and 3rd Party Position & Winning Margin According to Polling Stations in Jamuria Assembly in Assembly Election (AE) under Asansol Parliamentary Constituency in West Bengal (2016)

Polling Station Number	Winner Party	Winner Votes (%)	Runner-up Party	Runner-up Votes (%)	Winning Margin Votes (%)	Third Party	Third Party Votes (%)	Other Votes (%)
75	AITC	304 (41.93)	CPM	221 (30.48)	83 (11.45)	BJP	173 (23.86)	27 (3.72)
76	AITC	261 (40.65)	CPM	254 (39.56)	7 (1.09)	BJP	88 (13.71)	39 (6.07)
77	CPM	334 (59.12)	AITC	159 (28.14)	175 (30.98)	BJP	47 (8.32)	25 (4.42)
78	AITC	266 (46.75)	CPM	215 (37.79)	51 (8.96)	BJP	76 (13.36)	12 (2.11)
79	CPM	278 (48.86)	AITC	181 (31.81)	97 (17.05)	BJP	82 (14.41)	28 (4.92)
80	AITC	317 (48.03)	CPM	251 (38.03)	66 (10)	BJP	66 (10)	26 (3.94)
81	CPM	261 (48.88)	AITC	141 (26.4)	120 (22.48)	BJP	93 (17.42)	39 (7.3)
82	AITC	369 (45.78)	CPM	249 (30.89)	120 (14.89)	BJP	137 (17)	51 (6.33)
83	CPM	537 (58.95)	AITC	265 (29.09)	272 (29.86)	BJP	73 (8.01)	36 (3.95)
84	CPM	578 (56.23)	AITC	323 (31.42)	255 (24.81)	BJP	93 (9.05)	34 (3.31)
85	CPM	348 (68.37)	AITC	90 (17.68)	258 (50.69)	BJP	46 (9.04)	25 (4.91)
86	CPM	342 (46.66)	AITC	328 (44.75)	14 (1.91)	BJP	37 (5.05)	26 (3.55)
87	CPM	402 (60.27)	AITC	170 (25.49)	232 (34.78)	BJP	48 (7.2)	47 (7.05)
88	CPM	473 (55.71)	AITC	302 (35.57)	171 (20.14)	BJP	44 (5.18)	30 (3.53)
89	CPM	307 (45.75)	AITC	295 (43.96)	12 (1.79)	BJP	53 (7.9)	16 (2.38)
90	CPM	411 (65.55)	AITC	145 (23.13)	266 (42.42)	BJP	42 (6.7)	29 (4.63)
91	CPM	468 (53.18)	AITC	302 (34.32)	166 (18.86)	BJP	74 (8.41)	36 (4.09)
92	CPM	366 (50.14)	AITC	293 (40.14)	73 (10)	BJP	57 (7.81)	14 (1.92)
93	CPM	233 (70.39)	AITC	67 (20.24)	166 (50.15)	BJP	25 (7.55)	6 (1.81)
94	CPM	121 (47.27)	AITC	85 (33.2)	36 (14.07)	BJP	44 (17.19)	6 (2.34)
95	CPM	435 (50.29)	AITC	301 (34.8)	134 (15.49)	BJP	96 (11.1)	33 (3.82)
96	CPM	598 (64.23)	AITC	299 (32.12)	299 (32.11)	BJP	17 (1.83)	17 (1.83)
97	CPM	168 (52.83)	AITC	108 (33.96)	60 (18.87)	BJP	34 (10.69)	8 (2.52)
98	CPM	260 (37.63)	BJP	232 (33.57)	28 (4.06)	AITC	143 (20.69)	56 (8.1)
99	AITC	508 (50.25)	CPM	322 (31.85)	186 (18.4)	BJP	125 (12.36)	56 (5.54)
100	CPM	384 (47.7)	AITC	298 (37.02)	86 (10.68)	BJP	89 (11.06)	34 (4.22)
101	AITC	348 (52.49)	CPM	201 (30.32)	147 (22.17)	BJP	89 (13.42)	25 (3.77)
102	CPM	566 (82.15)	AITC	66 (9.58)	500 (72.57)	BJP	38 (5.52)	19 (2.76)
103	CPM	492 (63.16)	AITC	250 (32.09)	242 (31.07)	BJP	11 (1.41)	26 (3.34)
104	CPM	116 (63.74)	BJP	25 (13.74)	91 (50)	AITC	24 (13.19)	17 (9.34)
105	CPM	323 (55.31)	AITC	136 (23.29)	187 (32.02)	BJP	84 (14.38)	41 (7.02)
106	AITC	277 (55.29)	CPM	151 (30.14)	126 (25.15)	BJP	57 (11.38)	16 (3.19)
107	CPM	509 (67.96)	AITC	147 (19.63)	362 (48.33)	BJP	73 (9.75)	20 (2.67)
108	CPM	476 (53.07)	AITC	203 (22.63)	273 (30.44)	BJP	177 (19.73)	41 (4.57)
109	CPM	396 (50.13)	AITC	268 (33.92)	128 (16.21)	BJP	101 (12.78)	25 (3.16)
110	CPM	436 (53.3)	AITC	289 (35.33)	147 (17.97)	BJP	57 (6.97)	36 (4.4)
111	CPM	378 (50.4)	AITC	260 (34.67)	118 (15.73)	BJP	89 (11.87)	23 (3.07)

Contd....

Socio-Economic Amenities - Rural

Access to Education Facilities

Particulars	Number of Villages (% of Population)				
	Available	Not Available	If Not Available (Distance of Nearest Facility)		
			A	B	C
Govt. Primary School	39 (100)	1 (0)	0 (0)	0 (0)	0 (0)
Private Primary School	1 (4)	39 (96)	0 (0)	0 (0)	0 (0)
Govt. Middle School	13 (47)	27 (53)	13 (25)	1 (3)	0 (0)
Private Middle School	0 (0)	40 (100)	0 (0)	0 (0)	0 (0)
Govt. Secondary School	7 (30)	33 (70)	14 (33)	6 (13)	0 (0)
Private Secondary School	0 (0)	40 (100)	0 (0)	1 (2)	0 (0)
Govt. Senior Secondary School	4 (19)	36 (81)	15 (35)	6 (18)	1 (2)
Private Senior Secondary School	0 (0)	40 (100)	0 (0)	0 (0)	0 (0)
Govt. Arts and Science Degree College	1 (2)	39 (98)	1 (10)	10 (33)	16 (34)
Private Arts and Science Degree College	0 (0)	40 (100)	0 (0)	0 (0)	0 (0)
Govt. Engineering College	0 (0)	40 (100)	0 (0)	1 (3)	8 (26)
Private Engineering College	0 (0)	40 (100)	0 (0)	0 (0)	16 (36)
Govt. Medicine College	0 (0)	40 (100)	0 (0)	1 (3)	24 (60)
Private Medicine College	0 (0)	40 (100)	0 (0)	0 (0)	2 (6)
Govt. Management Institute	0 (0)	40 (100)	0 (0)	0 (0)	13 (29)
Private Management Institute	0 (0)	40 (100)	0 (0)	0 (0)	10 (29)
Govt. Polytechnic	0 (0)	40 (100)	0 (0)	0 (0)	23 (58)
Private Polytechnic	0 (0)	40 (100)	0 (0)	0 (0)	1 (4)
Govt. Vocational Training School/ITI	0 (0)	40 (100)	0 (0)	1 (4)	17 (46)
Private Vocational Training School/ITI	0 (0)	40 (100)	0 (0)	2 (2)	3 (6)
Govt. Non Formal Training Centre	0 (0)	40 (100)	0 (0)	0 (0)	8 (14)
Private Non Formal Training Centre	0 (0)	40 (100)	2 (2)	4 (14)	0 (0)
Govt. School For Disabled	0 (0)	40 (100)	0 (0)	2 (4)	17 (38)
Private School For Disabled	0 (0)	40 (100)	0 (0)	0 (0)	0 (0)
Government Others	0 (0)	40 (100)	0 (0)	0 (0)	0 (0)
Private Others	0 (0)	40 (100)	0 (0)	0 (0)	0 (0)

Note : Distance A : Less than 5 km; B : Between 5-10 km; C : 10+ km.; Source : Data Analysis is based on 2011 Census.

DISCLAIMER

The Terms of Use and Disclaimer of Datanet India Private Limited (hereinafter referred to as "Datanet") for use of this analysis report of **Jamuria Assembly Constituency (Jamuria Vidhan Sabha) :-**

1. **Assembly Factbook™** is a Registered Trade Mark owned by Datanet.
2. All the maps are sketched and graphical representation only and have not been drawn to the scale and also not to represent the actual geographical area or boundary of the unit.
3. The data for the aforesaid analysis is based on authentic sources and has been culled from the various publications of Census, CSO and NSSO for district and block level data, various central and state government departments, Central & State Elections Commissions and the concerned Returning Officers' releases, Electoral Rolls, Election results and allied publications, internal assessment, surveys, estimates and analysis. Therefore, certain adjustment of data at micro level may have been done to arrive closer to the macro data.
4. Data have been provided on an "As Is" and "As AVAILABLE" basis
5. The colours shown in the maps or diagram and charts of a particular party, alliance or AC are indicative and do not represent them.
6. This publication which includes maps, sheets, graphs and data would be the property under copyright of Datanet only. The user may use these for its internal study, analysis and research purposes. It's public display, re-selling or any commercial uses by the user are not allowed.
7. Datanet has taken due care and caution in compilation and processing of data and allied information, but does not guarantee the accuracy, adequacy or completeness of any information/analysis and will be not responsible for any errors or omissions or for the results obtained from the use of such information/analysis.
8. All the contents for the publication have been culled from various authentic sources and Datanet reasonably believes such sources to be reliable, but does not make any representations, express or implied as to the accuracy or fitness of use of such information. The information or contents of the information/analysis do not constitute advice and should not be relied upon in making (or refraining from making) any decision. Any reliance placed upon the information provided by Datanet is the sole responsibility and strictly at the user's risk.
9. In no event will Datanet be liable for any damages (including, without limitation, damages for loss of business projects, or loss of profits) arising in contract, tort or otherwise from the use of or inability to use any of its contents, or from any action taken (or refrained from being taken) as a result of using the analysis or any of its contents. Datanet its directors, owners, editors, officials, employees, distributor and agents or any associate will not be liable for any errors in the information contained or any consequences arising from the use of the contents of the provided information/analysis.
10. If any provision of these terms and conditions is held invalid or illegal or unenforceable for any reason by any court of competent jurisdiction, such provision shall be severed and the remainder of provisions of the terms and conditions shall continue in full force and effect as if the Term of Use had been executed with the invalid, illegal or unenforceable provision eliminated.
11. If there are any discrepancies in the information provided, please bring it to attention of Datanet for suitable rectification measures.

Buy Online This Complete Book At
Datanet India eBooks Store

www.indiastatpublications.com

or go directly at

[http://www.indiastatpublications.com/
Assembly_factbook/West_Bengal/Asansol/Jamuria](http://www.indiastatpublications.com/Assembly_factbook/West_Bengal/Asansol/Jamuria)

 **india**stat**elections**

ISBN : 978-93-5293-681-6

