



West Bengal

Assembly Factbook™

Pandabeswar Assembly Constituency



Key Electoral Data of Pandabeswar
Assembly Constituency (Vidhan Sabha)

West Bengal
Assembly FactbookTM
Pandabeswar Assembly Constituency



Pandabeswar Vidhan Sabha

Editor & Director

Dr. R.K. Thukral

Research Editor

Dr. Shafeeq Rahman

Compiled, Researched and Published by Datanet India Pvt. Ltd.

D-100, 1st Floor,

Okhla Industrial Area, Phase-I,
New Delhi- 110020.

Ph.: 91-11- 43580781-84

Email : support@indiastatpublications.com

Website : www.indiastatelections.com

Online Book Store :

www.indiastatpublications.com

Report No. : AFB/WB-275-0125

ISBN : 978-93-5293-767-7

First Edition : January, 2018

Eighth Updated Edition : January, 2025

Price : Rs. 11500/-

US\$ 310

© Datanet India Pvt. Ltd.

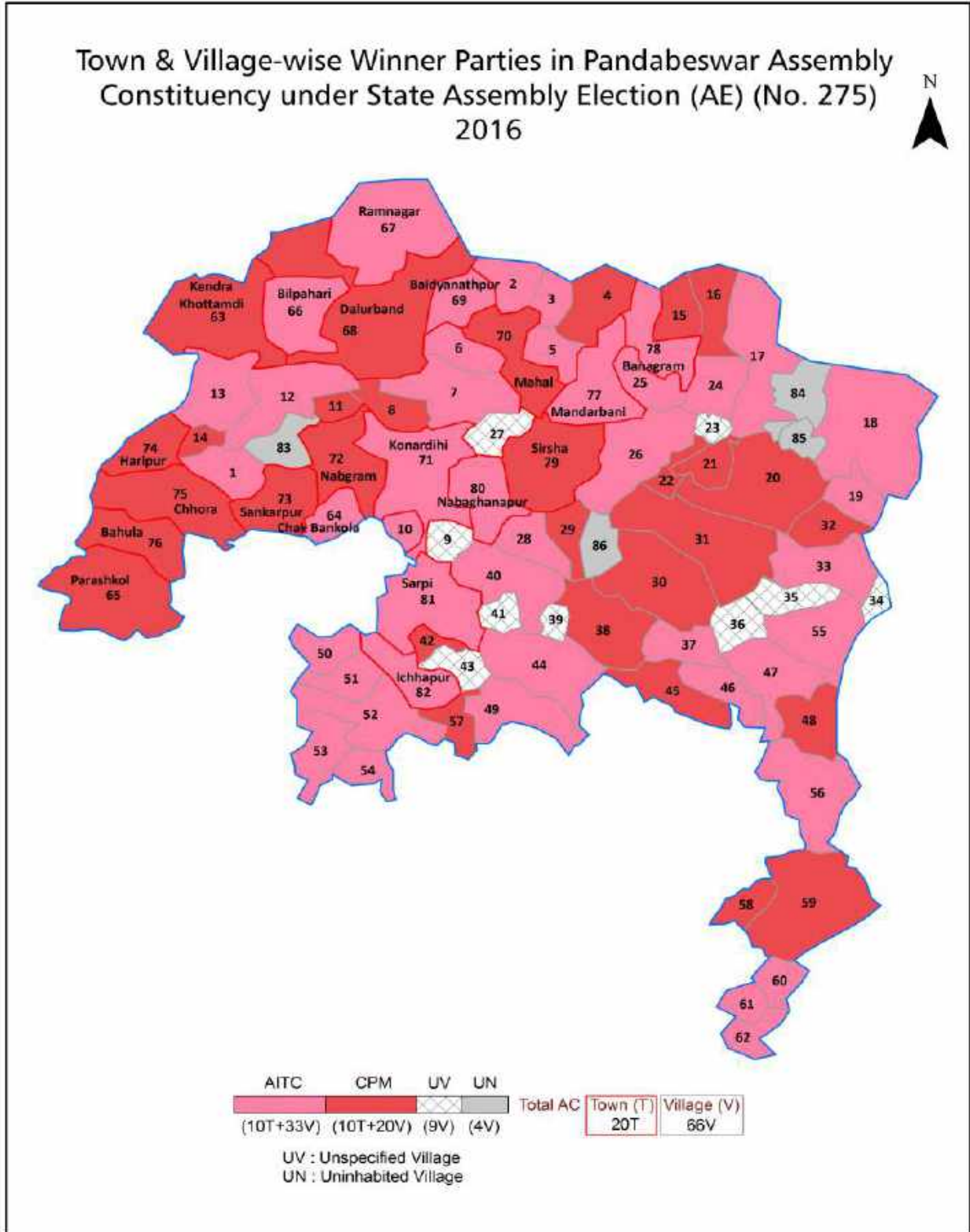
All rights reserved. No part of this book may be reproduced, stored in a retrieval system or transmitted in any form or by any means, mechanical photocopying, photographing, scanning, recording or otherwise without the prior written permission of the publisher. Please refer to Disclaimer at page no. 144 for the use of this publication.

Printed in India

Contents

No.	Particulars	Page No.
	Introduction	
1	Assembly Constituency - (Vidhan Sabha) at a Glance Features of Assembly as per Delimitation Commission of India (2008)	1-2
	Location and Political Maps	
2	Location Map Boundaries of Assembly Constituency - (Vidhan Sabha) in District Boundaries of Assembly Constituency under Parliamentary Constituency - (Lok Sabha) Town & Village-wise Winner Parties- 2024, 2021, 2019, 2016, 2014, 2011 and 2009	3-10
	Administrative Setup (2011)	
3	District Sub-district Towns Villages Inhabited Villages Uninhabited Villages Village Panchayat Intermediate Panchayat	11-15
	Demographics (2011)	
4	Population Households Rural/Urban Population Towns and Villages by Population Size Sex Ratio (Total & 0-6 Years) Religious Population Social Population Literacy Rate	16-17
	Electoral Features	
5	Important Dates of Last Elections Held Electors by Gender Service Electors Voters Voters Turnout Polling Stations & Average Number of Electors per Polling Station Electors by Age Group Present Elected Representatives	18-23
	Historical Summary Election Results	
6	Vote Share of Major Parties Winning Margin (Number & Percentage) Polarity of Parties Summary Result of Assembly Segment of Parliamentary Elections 2024, 2019, 2014 and 2009 Summary Result of Assembly Elections 2021, 2016 and 2011	24-33
	Polling Station Level Election Results	
7	Name and Number of Polling Station 2024, 2021, 2019, 2016, 2014, 2011 and 2009 Polling Station-wise Electors, Voters & Voters Turnout 2024, 2021, 2019, 2016, 2014, 2011 and 2009 Polling Station wise Elections Results 2024, 2021, 2019, 2016, 2014, 2011 and 2009	34-124
	Share of Assembly Constituency	
8	Share of Assembly Constituency - (Vidhan Sabha) in State, District and Parliamentary Constituency - (Lok Sabha)	125
	Socio-Economic Amenities (2011)	
9	Access to Administrative Units Agricultural, Manufacturing and Industrial Commodities Demographic Indicators Education Health & Manpower Drinking Water Supply Sanitation Entertainment and Recreations Infrastructure Power Food Allocation Distribution and Marketing of Agriculture Commodities Infrastructure Transport and Road Infrastructure Communication Banking and Financial Services Land Use Irrigation Source	127-141
10	Abbreviation & Sources	142-143
11	Disclaimer	144

Location & Political Map



Administrative Setup

List of Village Panchayat & Intermediate Panchayat (Block) Name - 2011

Village Name	Village Panchayat Name	Intermediate Panchayat Name
Amdahi	Gaurbazar	Faridpur Durgapur
Amlauka	Ichhapur	Faridpur Durgapur
Arati	Ichhapur	Faridpur Durgapur
Bajari	Haripura	Pandabeswar
Balijuri	Laudoha	Faridpur Durgapur
Banbahal	Chhora	Pandabeswar
Banguri	Ichhapur	Faridpur Durgapur
Banshgara	Ichhapur	Faridpur Durgapur
Banshia	Pratappur	Faridpur Durgapur
Bansol	Ichhapur	Faridpur Durgapur
Baragaria	Pratappur	Faridpur Durgapur
Benebandhi	Laudoha	Faridpur Durgapur
Bhadrapur	Laudoha	Faridpur Durgapur
Bhaluka	Haripura	Pandabeswar
Bhatmura	Haripura	Pandabeswar
Chak Jharia	Nabagram	Pandabeswar
Chak Karala	Baidyanathpur	Pandabeswar
Chapabandi	Ichhapur	Faridpur Durgapur
Danya	Baidyanathpur	Pandabeswar
Deshlopa	Baidyanathpur	Pandabeswar
Dhabani	Pratappur	Faridpur Durgapur
Gobindapur	Baidyanathpur	Pandabeswar
Gogla	Gogla	Faridpur Durgapur
Gopendanga	Pratappur	Faridpur Durgapur
Hetedoba	Ichhapur	Faridpur Durgapur
Jabuna	Ichhapur	Faridpur Durgapur
Jagannathpur	Pratappur	Faridpur Durgapur
Jamgara	Pratappur	Faridpur Durgapur
Jemua	Jemua	Faridpur Durgapur

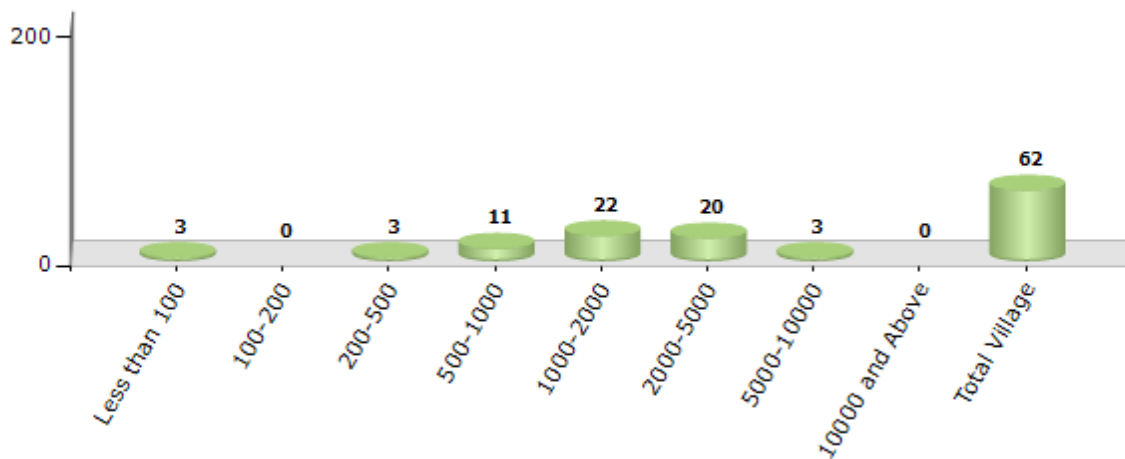
Contd....

Demographics

Number of Villages by Population Size - 2011

Less than 100	100-200	200-500	500-1000	1000-2000	2000-5000	5000-10000	10000 and Above	Total Village
3	0	3	11	22	20	3	0	62

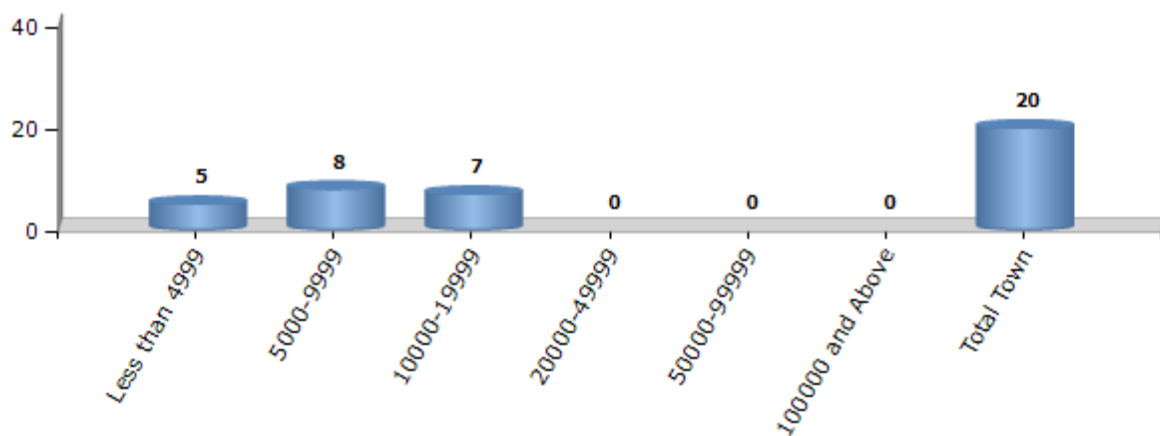
Number of Villages by Population Size - 2011



Number of Towns by Population Size - 2011

Less than 4999	5000-9999	10000-19999	20000-49999	50000-99999	100000 and Above	Total Town
5	8	7	0	0	0	20

Number of Towns by Population Size - 2011

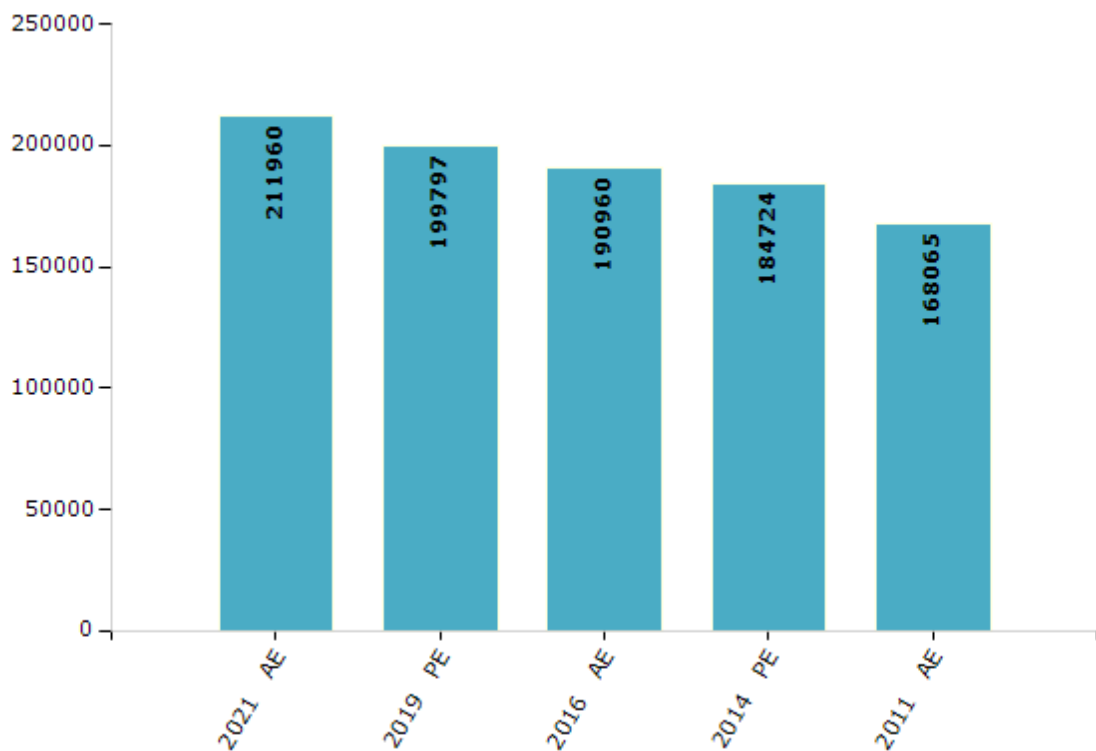


Electoral Features

Electors by Male & Female

Year	Male	Female	Others	Total	Year	Male	Female	Others	Total
2021 AE	110561	101398	1	211960	1991 AE	-	-	-	-
2019 PE	105444	94353	0	199797	1987 AE	-	-	-	-
2016 AE	102478	88482	0	190960	1982 AE	-	-	-	-
2014 PE	99996	84728	0	184724	1977 AE	-	-	-	-
2011 AE	92052	76013	0	168065	1972 AE	-	-	-	-
2009 PE	-	-	-	-	1971 AE	-	-	-	-
2006 AE	-	-	-	-	1969 AE	-	-	-	-
2004 PE	-	-	-	-	1967 AE	-	-	-	-
2001 AE	-	-	-	-	1962 AE	-	-	-	-
1999 PE	-	-	-	-	1957 AE	-	-	-	-
1996 AE	-	-	-	-	1952 AE	-	-	-	-

Number of Electors



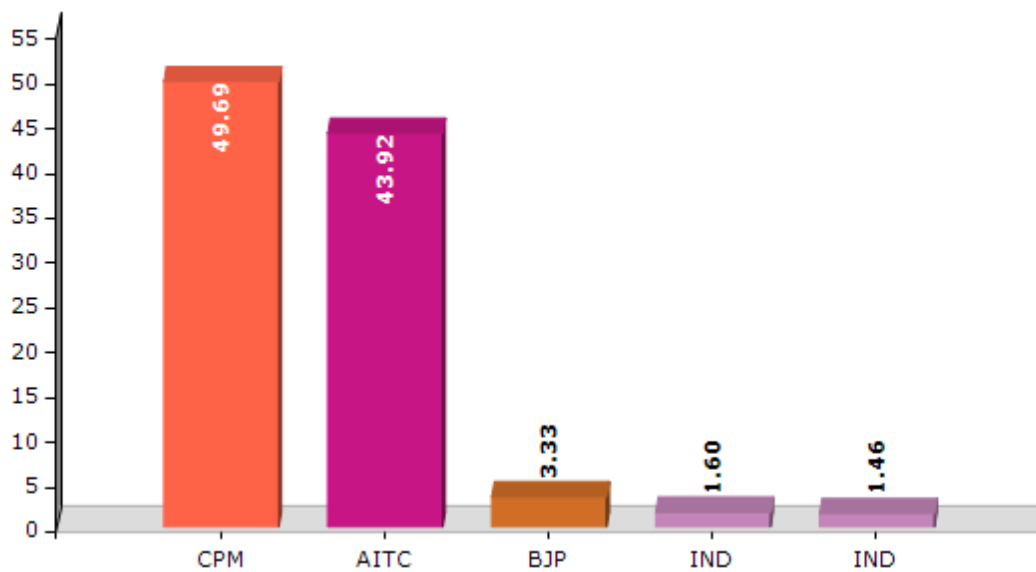
Note : AE : Assembly Election, PE : Assembly Segment of Parliamentary Election

Historical Summary Election Results

Summary Result of Assembly Election - 2011

Candidate Name	Party	Votes	Votes %
Gauranga Chatterjee	CPM	67240	49.69
Zahir Alam	AITC	59429	43.92
Ashish Garai	BJP	4511	3.33
Ramprasad Mukherjee	IND	2161	1.6
Nayan Gope	IND	1976	1.46

Votes Percentage of Top Parties - 2011



Polling Station Level Election Results

Number and Name of Polling Stations (PS) (2016)

Number of Polling Stations	Name of Polling Stations	Number of Polling Stations	Name of Polling Stations
1	Kendra Beletole Free Primary School (New Building)	22	Khottadihi Colliery Office (Room No. 1)
2	Joypuria Higher Secondary School (Room No. 1)	23	Khottadihi Urdu S.S.K (Room No. 1)
3	Joypuria Higher Secondary School (Room No. 3)	24	Khottadihi Colliery F.P School (Room No.1)
4	Joypuria Higher Secondary School (Room No. 5)	25	Khottadihi Colliery F.P School (Room No.2)
5	Joypuria Higher Secondary School (Room No. 2)	26	Bilpahari F.P School (Room No. 1)
6	Ramnagar Adarsha Free Primary School (Room No. 1)	27	Sonepur F.P School (Room No. 1)
7	Metal Dhawara Ssk	28	Veladanga Icds Centre (Room No. 1)
8	Kendra Beletole F.P School (New Building) Room No.2	29	Haripur Colliery F.P School (Room No. 1)
9	Netaji Subhas Ssk, Ramnagar	30	Haripur Colliery F.P School (Room No. 2)
10	Ramnagar Free Primary School (Room No. 1)	31	Haripur M.S.K (Room No. 1)
11	Ramnagar Free Primary School (Room No. 2)	32	Haripur Baropara Hindi F.P School (Room No. 1)
12	Fulbagan Free Primary School (Room No. 1)	33	Gaighata Hindi F.P School (Room No 1)
13	Fulbagan Free Primary School (Room No. 2)	34	Gaighata Hindi F.P School (Room No 2)
14	Dalurbandh Colliery Free Primary School (Room No.1)	35	Gaighata Hindi F.P School (Room No 3)
15	Dalurbandh Colliery Free Primary School (Room No.2)	36	Bazari F.P School (Room No. 1)
16	Shibdurga Hindi High School (Room No. 1)	37	Arsola-Kuchibera S.S.K (Room No. 1)
17	Shibdurga Hindi High School (Room No. 3)	38	Bhatmura F.P School (Room No. 1)
18	Shibdurga Hindi High School (Room No. 2)	39	Pandaveswar Namupara F.P School (Room No. 1)
19	Jamai Para Dome Para S.S.K (New Building) Roomno. 1	40	Pandaveswar Namupara F.P School (Room No. 2)
20	Jamai Para Dome Para Ssk (New Building) Room No.2	41	Govindapur F.P School (Room No. 1)
21	Jamai Para Dome Para Ssk (Old Building) Room No.1	42	Govindapur F.P School (Room No. 2)

Contd....

Polling Station Level Election Results

Polling Station-wise Votes Secured by Overall Top Five Parties in Pandabeswar Assembly in Assembly Election (AE) under Asansol Parliamentary Constituency in West Bengal (2016)

Number of Polling Station	Winner - Kumar Jitendra Tewari (AITC)	Runner-up - Gouranga Chatterjee (CPM)	3rd - Jiten Chatterjee (BJP)	4th - Asim Kumar Bhattacharjee (SUCI)	5th - Purnendu Chaudhuri (IND)	NOTA	Other	Total Votes Secured
36	461	449	58	3	12	23	2	1008
37	184	565	18	4	12	22	8	813
38	179	202	17	4	2	5	3	412
39	507	258	83	4	5	15	3	875
40	317	281	35	1	5	8	0	647
41	259	211	49	6	13	24	6	568
42	338	348	42	0	2	10	2	742
43	206	258	78	2	8	17	2	571
44	303	201	37	1	4	12	1	559
45	318	217	62	8	9	21	2	637
46	151	770	61	7	3	14	18	1024
47	274	51	23	0	1	2	0	351
48	291	122	109	5	6	11	4	548
49	307	178	191	5	11	23	9	724
50	260	360	58	2	7	12	3	702
51	232	104	133	3	0	4	1	477
52	418	293	50	4	9	14	10	798
53	367	176	64	5	5	6	4	627
54	315	229	34	1	11	15	13	618
55	254	315	41	2	10	11	20	653
56	403	277	50	2	3	11	13	759
57	217	190	111	2	3	10	15	548
58	226	295	38	0	4	3	2	568
59	291	172	55	1	4	5	1	529
60	258	462	60	6	15	12	3	816
61	307	249	8	2	6	6	2	580
62	277	239	20	2	3	9	3	553
63	387	381	22	2	4	7	0	803
64	189	199	36	3	2	3	0	432
65	372	389	102	5	10	11	4	893
66	365	205	66	3	9	13	1	662
67	352	302	37	3	1	9	2	706
68	278	282	29	4	5	9	2	609
69	217	407	58	5	15	14	4	720
70	548	322	43	3	7	16	3	942

Contd....

Polling Station Level Election Results

Winner, Runner-up and 3rd Party Position & Winning Margin According to Polling Stations in Pandabeswar Assembly in Assembly Election (AE) under Asansol Parliamentary Constituency in West Bengal (2016)

Polling Station Number	Winner Party	Winner Votes (%)	Runner-up Party	Runner-up Votes (%)	Winning Margin Votes (%)	Third Party	Third Party Votes (%)	Other Votes (%)
75	AITC	313 (39.62)	CPM	277 (35.06)	36 (4.56)	BJP	164 (20.76)	36 (4.56)
76	AITC	247 (52.33)	CPM	133 (28.18)	114 (24.15)	BJP	76 (16.1)	16 (3.39)
77	AITC	240 (50.31)	BJP	128 (26.83)	112 (23.48)	CPM	94 (19.71)	15 (3.14)
78	AITC	356 (54.02)	CPM	257 (39)	99 (15.02)	BJP	36 (5.46)	10 (1.52)
79	CPM	312 (53.89)	AITC	202 (34.89)	110 (19)	BJP	45 (7.77)	20 (3.45)
80	AITC	177 (44.03)	CPM	123 (30.6)	54 (13.43)	BJP	75 (18.66)	27 (6.72)
81	CPM	284 (60.81)	AITC	113 (24.2)	171 (36.61)	BJP	49 (10.49)	21 (4.5)
82	CPM	333 (56.44)	AITC	206 (34.92)	127 (21.52)	BJP	48 (8.14)	3 (0.51)
83	CPM	279 (58.99)	AITC	122 (25.79)	157 (33.2)	BJP	54 (11.42)	18 (3.81)
84	CPM	396 (63.16)	AITC	164 (26.16)	232 (37)	BJP	53 (8.45)	14 (2.23)
85	AITC	265 (50.77)	CPM	224 (42.91)	41 (7.86)	BJP	23 (4.41)	10 (1.92)
86	AITC	344 (56.58)	CPM	162 (26.64)	182 (29.94)	BJP	78 (12.83)	24 (3.95)
87	CPM	364 (45.56)	AITC	341 (42.68)	23 (2.88)	BJP	77 (9.64)	17 (2.13)
88	AITC	407 (50.56)	CPM	306 (38.01)	101 (12.55)	BJP	73 (9.07)	19 (2.36)
89	AITC	264 (44.9)	CPM	227 (38.61)	37 (6.29)	BJP	70 (11.9)	27 (4.59)
90	CPM	395 (52.32)	AITC	214 (28.34)	181 (23.98)	BJP	107 (14.17)	39 (5.17)
91	AITC	197 (42.73)	CPM	178 (38.61)	19 (4.12)	BJP	62 (13.45)	24 (5.21)
92	AITC	332 (44.68)	CPM	311 (41.86)	21 (2.82)	BJP	82 (11.04)	18 (2.42)
93	CPM	332 (47.23)	AITC	193 (27.45)	139 (19.78)	BJP	154 (21.91)	24 (3.41)
94	CPM	186 (40.35)	AITC	165 (35.79)	21 (4.56)	BJP	70 (15.18)	40 (8.68)
95	CPM	241 (43.19)	AITC	151 (27.06)	90 (16.13)	BJP	139 (24.91)	27 (4.84)
96	CPM	304 (67.11)	AITC	94 (20.75)	210 (46.36)	BJP	47 (10.38)	8 (1.77)
97	CPM	233 (48.74)	AITC	157 (32.85)	76 (15.89)	BJP	58 (12.13)	30 (6.28)
98	AITC	400 (59)	BJP	143 (21.09)	257 (37.91)	CPM	108 (15.93)	27 (3.98)
99	AITC	244 (63.87)	CPM	62 (16.23)	182 (47.64)	BJP	60 (15.71)	16 (4.19)
100	CPM	494 (76.83)	AITC	71 (11.04)	423 (65.79)	BJP	63 (9.8)	15 (2.33)
101	CPM	353 (75.43)	AITC	88 (18.8)	265 (56.63)	BJP	18 (3.85)	9 (1.92)
102	CPM	209 (43.54)	AITC	164 (34.17)	45 (9.37)	BJP	97 (20.21)	10 (2.08)
103	CPM	300 (51.11)	AITC	153 (26.06)	147 (25.05)	BJP	111 (18.91)	23 (3.92)
104	CPM	209 (62.39)	AITC	68 (20.3)	141 (42.09)	BJP	46 (13.73)	12 (3.58)
105	CPM	206 (47.03)	AITC	145 (33.11)	61 (13.92)	BJP	64 (14.61)	23 (5.25)
106	CPM	179 (53.92)	AITC	91 (27.41)	88 (26.51)	BJP	49 (14.76)	13 (3.92)
107	CPM	400 (46.62)	AITC	346 (40.33)	54 (6.29)	BJP	81 (9.44)	31 (3.61)
108	CPM	367 (59.97)	AITC	173 (28.27)	194 (31.7)	BJP	49 (8.01)	23 (3.76)
109	AITC	175 (61.62)	CPM	65 (22.89)	110 (38.73)	BJP	37 (13.03)	7 (2.46)
110	CPM	343 (50.29)	AITC	287 (42.08)	56 (8.21)	BJP	36 (5.28)	16 (2.35)
111	CPM	420 (74.2)	AITC	106 (18.73)	314 (55.47)	BJP	21 (3.71)	19 (3.36)

Contd....

Socio-Economic Amenities - Rural

Access to Education Facilities

Particulars	Number of Villages (% of Population)				
	Available	Not Available	If Not Available (Distance of Nearest Facility)		
			A	B	C
Govt. Primary School	61 (100)	1 (0)	0 (0)	0 (0)	0 (0)
Private Primary School	4 (12)	58 (88)	0 (0)	0 (0)	0 (0)
Govt. Middle School	16 (38)	46 (62)	22 (33)	11 (12)	1 (0)
Private Middle School	1 (2)	61 (98)	2 (2)	0 (0)	1 (1)
Govt. Secondary School	11 (28)	51 (72)	35 (54)	7 (6)	0 (0)
Private Secondary School	0 (0)	62 (100)	1 (1)	1 (1)	1 (1)
Govt. Senior Secondary School	5 (17)	57 (83)	26 (42)	21 (25)	1 (2)
Private Senior Secondary School	0 (0)	62 (100)	0 (0)	1 (1)	0 (0)
Govt. Arts and Science Degree College	2 (2)	60 (98)	5 (8)	15 (35)	33 (47)
Private Arts and Science Degree College	0 (0)	62 (100)	1 (1)	1 (2)	0 (0)
Govt. Engineering College	0 (0)	62 (100)	0 (0)	3 (4)	36 (63)
Private Engineering College	0 (0)	62 (100)	5 (13)	0 (0)	15 (17)
Govt. Medicine College	0 (0)	62 (100)	1 (3)	1 (2)	26 (37)
Private Medicine College	0 (0)	62 (100)	5 (9)	1 (1)	23 (41)
Govt. Management Institute	0 (0)	62 (100)	0 (0)	0 (0)	12 (24)
Private Management Institute	0 (0)	62 (100)	5 (11)	8 (9)	33 (52)
Govt. Polytechnic	0 (0)	62 (100)	0 (0)	0 (0)	33 (55)
Private Polytechnic	0 (0)	62 (100)	0 (0)	0 (0)	25 (37)
Govt. Vocational Training School/ITI	2 (4)	60 (96)	5 (11)	5 (13)	35 (46)
Private Vocational Training School/ITI	0 (0)	62 (100)	4 (6)	0 (0)	6 (13)
Govt. Non Formal Training Centre	2 (3)	60 (97)	4 (9)	5 (12)	20 (28)
Private Non Formal Training Centre	0 (0)	62 (100)	2 (3)	1 (2)	10 (17)
Govt. School For Disabled	0 (0)	62 (100)	1 (1)	7 (10)	12 (23)
Private School For Disabled	1 (2)	61 (98)	6 (12)	8 (14)	15 (19)
Government Others	6 (14)	56 (86)	0 (0)	0 (0)	0 (0)
Private Others	1 (3)	61 (97)	0 (0)	0 (0)	0 (0)

Note : Distance A : Less than 5 km; B : Between 5-10 km; C : 10+ km.; Source : Data Analysis is based on 2011 Census.

DISCLAIMER

The Terms of Use and Disclaimer of Datanet India Private Limited (hereinafter referred to as "Datanet") for use of this analysis report of **Pandabeswar Assembly Constituency (Pandabeswar Vidhan Sabha)** :-

1. **Assembly Factbook™** is a Registered Trade Mark owned by Datanet.
2. All the maps are sketched and graphical representation only and have not been drawn to the scale and also not to represent the actual geographical area or boundary of the unit.
3. The data for the aforesaid analysis is based on authentic sources and has been culled from the various publications of Census, CSO and NSSO for district and block level data, various central and state government departments, Central & State Elections Commissions and the concerned Returning Officers' releases, Electoral Rolls, Election results and allied publications, internal assessment, surveys, estimates and analysis. Therefore, certain adjustment of data at micro level may have been done to arrive closer to the macro data.
4. Data have been provided on an "As Is" and "As AVAILABLE" basis
5. The colours shown in the maps or diagram and charts of a particular party, alliance or AC are indicative and do not represent them.
6. This publication which includes maps, sheets, graphs and data would be the property under copyright of Datanet only. The user may use these for its internal study, analysis and research purposes. It's public display, re-selling or any commercial uses by the user are not allowed.
7. Datanet has taken due care and caution in compilation and processing of data and allied information, but does not guarantee the accuracy, adequacy or completeness of any information/analysis and will be not responsible for any errors or omissions or for the results obtained from the use of such information/analysis.
8. All the contents for the publication have been culled from various authentic sources and Datanet reasonably believes such sources to be reliable, but does not make any representations, express or implied as to the accuracy or fitness of use of such information. The information or contents of the information/analysis do not constitute advice and should not be relied upon in making (or refraining from making) any decision. Any reliance placed upon the information provided by Datanet is the sole responsibility and strictly at the user's risk.
9. In no event will Datanet be liable for any damages (including, without limitation, damages for loss of business projects, or loss of profits) arising in contract, tort or otherwise from the use of or inability to use any of its contents, or from any action taken (or refrained from being taken) as a result of using the analysis or any of its contents. Datanet its directors, owners, editors, officials, employees, distributor and agents or any associate will not be liable for any errors in the information contained or any consequences arising from the use of the contents of the provided information/analysis.
10. If any provision of these terms and conditions is held invalid or illegal or unenforceable for any reason by any court of competent jurisdiction, such provision shall be severed and the remainder of provisions of the terms and conditions shall continue in full force and effect as if the Term of Use had been executed with the invalid, illegal or unenforceable provision eliminated.
11. If there are any discrepancies in the information provided, please bring it to attention of Datanet for suitable rectification measures.

**Buy Online This Complete Book At
Datanet India eBooks Store**

www.indiastatpublications.com

or go directly at

[http://www.indiastatpublications.com/
Assembly_factbook/West_Bengal/Asansol/ Pandabeswar](http://www.indiastatpublications.com/Assembly_factbook/West_Bengal/Asansol/Pandabeswar)

 **india**stat**elections**

ISBN : 978-93-5293-767-7



9 789352 937677