



West Bengal

Assembly Factbook™

Raniganj Assembly Constituency



Key Electoral Data of Raniganj
Assembly Constituency (Vidhan Sabha)

West Bengal
Assembly FactbookTM
Raniganj Assembly Constituency



Raniganj Vidhan Sabha

Editor & Director

Dr. R.K. Thukral

Research Editor

Dr. Shafeeq Rahman

Compiled, Researched and Published by Datanet India Pvt. Ltd.

D-100, 1st Floor,

Okhla Industrial Area, Phase-I,
New Delhi- 110020.

Ph.: 91-11- 43580781-84

Email : support@indiastatpublications.com

Website : www.indiastatelections.com

Online Book Store :

www.indiastatpublications.com

Report No. : AFB/WB-278-0125

ISBN : 978-93-5293-794-3

First Edition : January, 2018

Eighth Updated Edition : January, 2025

Price : Rs. 11500/-

US\$ 310

© Datanet India Pvt. Ltd.

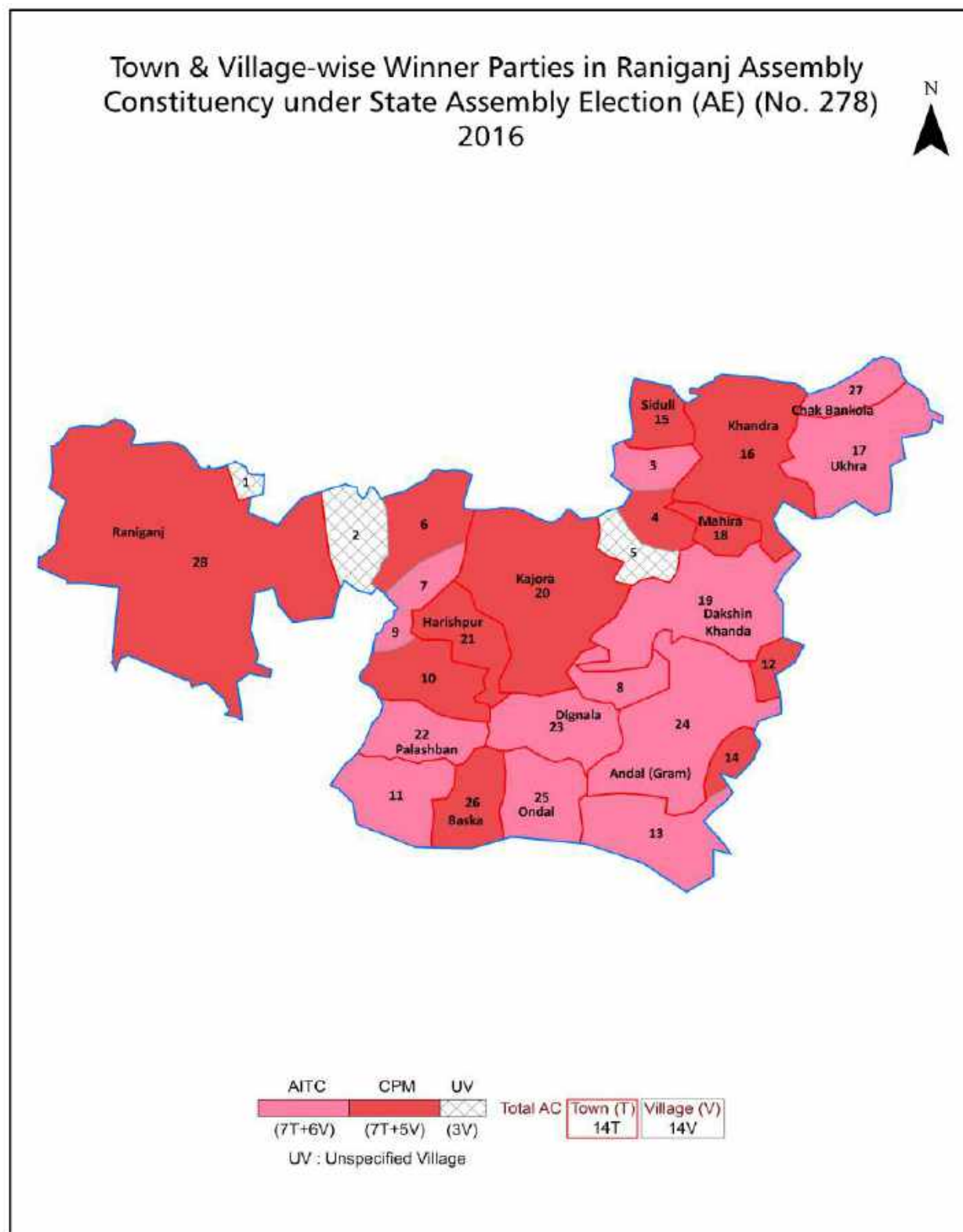
All rights reserved. No part of this book may be reproduced, stored in a retrieval system or transmitted in any form or by any means, mechanical photocopying, photographing, scanning, recording or otherwise without the prior written permission of the publisher. Please refer to Disclaimer at page no. 171 for the use of this publication.

Printed in India

Contents

No.	Particulars	Page No.
	Introduction	
1	Assembly Constituency - (Vidhan Sabha) at a Glance Features of Assembly as per Delimitation Commission of India (2008)	1-2
	Location and Political Maps	
2	Location Map Boundaries of Assembly Constituency - (Vidhan Sabha) in District Boundaries of Assembly Constituency under Parliamentary Constituency - (Lok Sabha) Town & Village-wise Winner Parties- 2024, 2021, 2019, 2016, 2014, 2011 and 2009	3-10
	Administrative Setup (2011)	
3	District Sub-district Towns Villages Inhabited Villages Uninhabited Villages Village Panchayat Intermediate Panchayat	11-13
	Demographics (2011)	
4	Population Households Rural/Urban Population Towns and Villages by Population Size Sex Ratio (Total & 0-6 Years) Religious Population Social Population Literacy Rate	14-15
	Electoral Features	
5	Important Dates of Last Elections Held Electors by Gender Service Electors Voters Voters Turnout Polling Stations & Average Number of Electors per Polling Station Electors by Age Group Present Elected Representatives	16-21
	Historical Summary Election Results	
6	Vote Share of Major Parties Winning Margin (Number & Percentage) Polarity of Parties Summary Result of Assembly Segment of Parliamentary Elections 2024, 2019, 2014, 2009, 2004 and 1999 Summary Result of Assembly Elections 2021, 2016, 2011, 2006, 2001, 1996, 1991, 1987, 1982, 1977, 1972, 1971, 1969, 1967, 1962 and 1952	22-46
	Polling Station Level Election Results	
7	Name and Number of Polling Station 2024, 2021, 2019, 2016, 2014, 2011 and 2009 Polling Station-wise Electors, Voters & Voters Turnout 2024, 2021, 2019, 2016, 2014, 2011 and 2009 Polling Station wise Elections Results 2024, 2021, 2019, 2016, 2014, 2011 and 2009	47-151
	Share of Assembly Constituency	
8	Share of Assembly Constituency - (Vidhan Sabha) in State, District and Parliamentary Constituency - (Lok Sabha)	152
	Socio-Economic Amenities (2011)	
9	Access to Administrative Units Agricultural, Manufacturing and Industrial Commodities Demographic Indicators Education Health & Manpower Drinking Water Supply Sanitation Entertainment and Recreations Infrastructure Power Food Allocation Distribution and Marketing of Agriculture Commodities Infrastructure Transport and Road Infrastructure Communication Banking and Financial Services Land Use Irrigation Source	154-168
10	Abbreviation & Sources	169-170
11	Disclaimer	171

Location & Political Map



Administrative Setup

List of Village Panchayat & Intermediate Panchayat (Block) Name - 2011

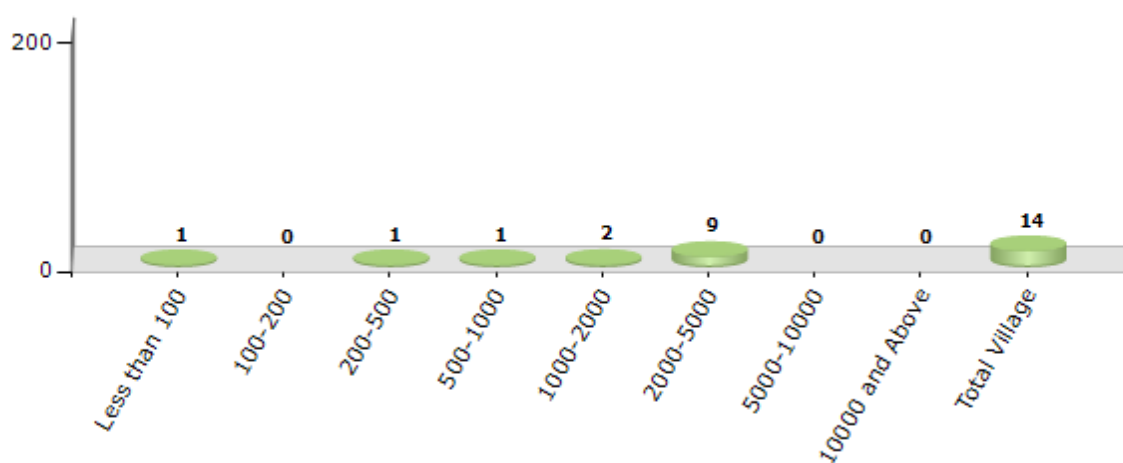
Village Name	Village Panchayat Name	Intermediate Panchayat Name
Babuisol	Madanpur	Ondal
Bhadur	Andal	Ondal
Chak Janadhara	Amrasota	Raniganj
Chak Rambati	Madanpur	Ondal
Dhandadihi	Madanpur	Ondal
Dhubchururia	Andal	Ondal
Gaidhoba	Dakshinkhanda	Ondal
Madanpur	Madanpur	Ondal
Madhabpur	Khandara	Ondal
Madhusudanpur	Dakshinkhanda	Ondal
Mukundapur	Khandara	Ondal
Shrirampur	Sreerampur	Ondal
Sonachora	Amrasota	Raniganj
Tamla	Andal	Ondal

Demographics

Number of Villages by Population Size - 2011

Less than 100	100-200	200-500	500-1000	1000-2000	2000-5000	5000-10000	10000 and Above	Total Village
1	0	1	1	2	9	0	0	14

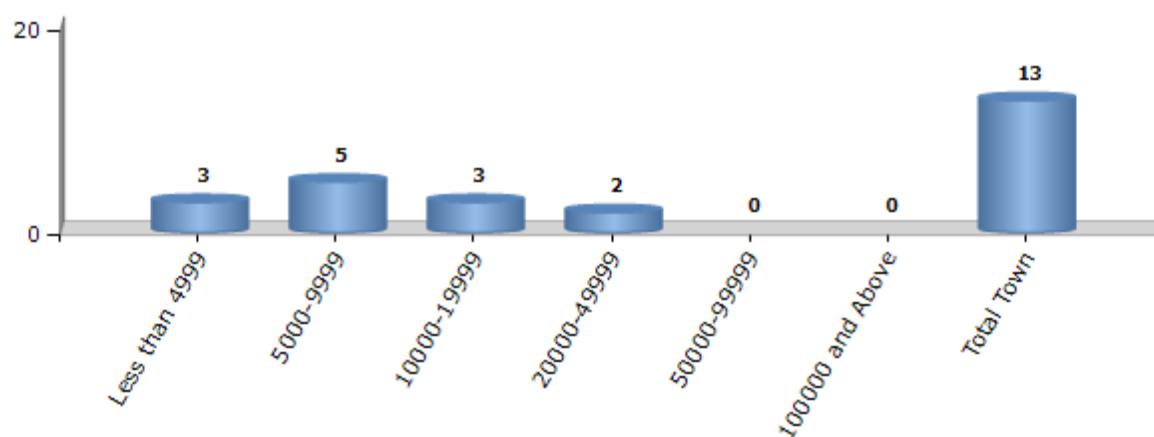
Number of Villages by Population Size - 2011



Number of Towns by Population Size - 2011

Less than 4999	5000-9999	10000-19999	20000-49999	50000-99999	100000 and Above	Total Town
3	5	3	2	0	0	13

Number of Towns by Population Size - 2011



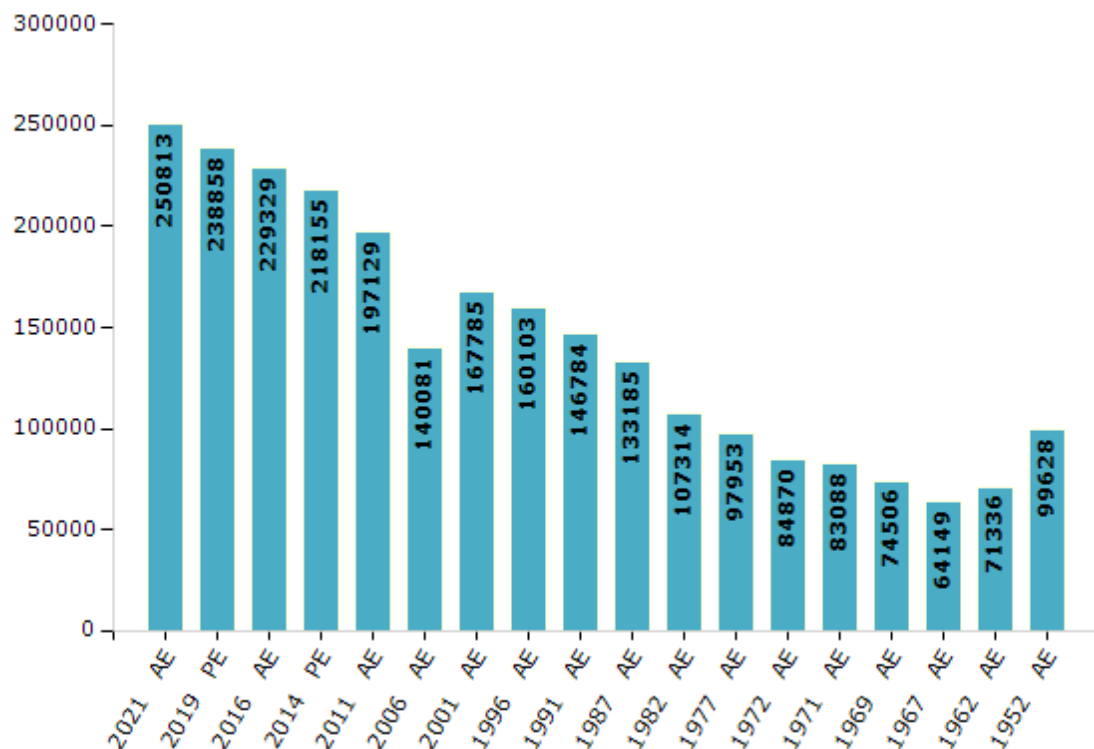
Electoral Features

Electors by Male & Female

Year	Male	Female	Others	Total
2021 AE	129731	121079	3	250813
2019 PE	125068	113788	2	238858
2016 AE	121912	107417	0	229329
2014 PE	117987	100168	0	218155
2011 AE	108956	88173	0	197129
2009 PE	-	-	-	-
2006 AE	78785	61296	-	140081
2004 PE	-	-	-	-
2001 AE	94298	73487	-	167785
1999 PE	-	-	-	-
1996 AE	89782	70321	-	160103

Year	Male	Female	Others	Total
1991 AE	84502	62282	-	146784
1987 AE	71229	61956	-	133185
1982 AE	62455	44859	-	107314
1977 AE	62458	35495	-	97953
1972 AE	55604	29266	-	84870
1971 AE	54416	28672	-	83088
1969 AE	48941	25565	-	74506
1967 AE	-	-	-	64149
1962 AE	-	-	-	71336
1957 AE	-	-	-	-
1952 AE	-	-	-	99628

Number of Electors



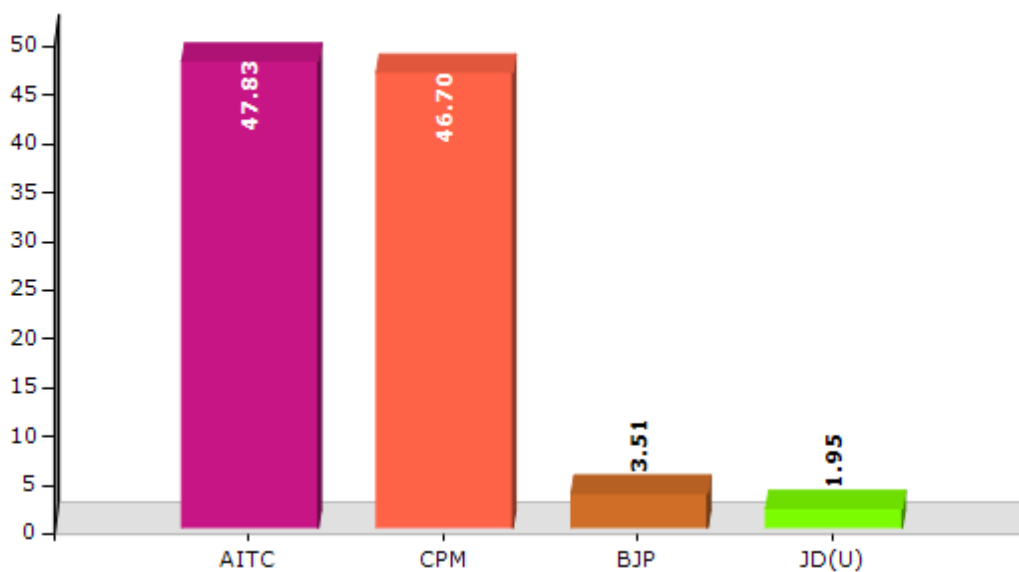
Note : AE : Assembly Election, PE : Assembly Segment of Parliamentary Election

Historical Summary Election Results

Summary Result of Assembly Election - 2011

Candidate Name	Party	Votes	Votes %
Ali Sohrab	AITC	73810	47.83
Runu Dutta	CPM	72059	46.7
Shobhapati Singh	BJP	5423	3.51
Rajkumar Paswan	JD(U)	3016	1.95

Votes Percentage of Top Parties - 2011



Polling Station Level Election Results

Number and Name of Polling Stations (PS) (2016)

Number of Polling Stations	Name of Polling Stations	Number of Polling Stations	Name of Polling Stations
1	Nimcha Kadamdanga F.P.School,Room-1	22	Babupur Community Centre
2	Nimcha Kadamdanga F.P.School,Room-2	23	Raniganj Girl'S College,Room-3
3	Ranishayer Adibasi F.P.School,Room-1	24	Bal Niketan F.P.School,Room-1
4	Ranishayer Adibasi F.P.School,Room-2	25	Bal Niketan F.P.School,Room-2
5	Nimcha Kadamdanga F.P.School,Room-3	26	Kajora Damoda F.P.School,Room-1
6	Jiradanga F. P. School	27	Kajora Damoda F.P.School,Room-2
7	Raniganj Girl'S College,Room-1	28	Marowari Sonatan Vidyalaya,Room-1
8	Raniganj Girl'S College,Room-2	29	Marowari Sonatan Vidyalaya,Room-2
9	Searsol Girl'S High School,Room-1	30	Hind Kalyan Vidyalaya,Room-1
10	Searsol Girl'S High School,Room-2	31	Hind Kalyan Vidyalaya,Room-2
11	Searsol Girl'S High School,Room-3	32	Ashok Pally F.P.School,Room-1
12	Madhusudan Dutta Smriti F.P School,Room-1	33	Ashok Pally F.P.School,Room-2
13	Madhusudan Dutta Smriti F.P School,Room-2	34	Ashok Bidya Mandir,Room-1
14	Amrasota F.P.School,Room - 1	35	Ashok Bidya Mandir,Room-2
15	Amrasota F.P.School,Room - 2	36	Searsol Raj High School, Room-1
16	Surmapara S. S. K.	37	Searsol Raj High School,Room-4
17	Surmapara Icds Centre	38	Searsol Raj High School,Room-3
18	Searsol Junior Basic School,Room-1	39	Searsol Raj High School,Room-2
19	Searsol Junior Basic School,Room-2	40	Shaldanga Bouripara Community Centre,Room-1
20	Adarsha Vidyamandir (Ecl School,)Room-1	41	Shaldanga Bouripara Community Centre,Room-2
21	Adarsha Vidyamandir (Ecl School),Room-2	42	Searsol Raj High School,Room-5

Contd....

Polling Station Level Election Results

Polling Station-wise Votes Secured by Overall Top Five Parties in Raniganj Assembly in Assembly Election (AE) under Asansol Parliamentary Constituency in West Bengal (2016)

Number of Polling Station	Winner - Runu Dutta (CPM)	Runner-up - Bano Nargis (AITC)	3rd - Manish Sharma (BJP)	4th - Ajit Kumar Badyakar (BSP)	5th - Mamoni Orang (BMUP)	NOTA	Other	Total Votes Secured
36	295	88	197	4	4	10	0	598
37	246	195	198	7	4	13	0	663
38	293	133	217	6	1	13	0	663
39	291	92	125	9	10	20	0	547
40	198	254	176	10	3	10	0	651
41	532	266	256	34	18	19	0	1125
42	297	154	380	20	10	15	0	876
43	156	70	253	2	6	2	0	489
44	93	51	284	0	2	3	0	433
45	142	93	260	7	0	7	0	509
46	328	90	487	12	9	18	0	944
47	135	428	10	9	7	7	0	596
48	153	406	15	8	4	7	0	593
49	155	154	373	2	3	5	0	692
50	242	102	237	9	1	7	0	598
51	171	231	45	1	4	4	0	456
52	342	241	200	0	6	11	0	800
53	167	99	129	4	0	8	0	407
54	128	140	170	2	1	2	0	443
55	305	172	106	5	3	9	0	600
56	128	48	232	0	1	6	0	415
57	209	79	294	0	2	7	0	591
58	407	180	234	11	13	8	0	853
59	270	155	181	6	3	15	0	630
60	174	138	177	3	3	14	0	509
61	217	174	120	6	2	6	0	525
62	416	444	129	10	9	15	0	1023
63	288	640	62	22	13	8	0	1033
64	521	239	121	9	7	7	0	904
65	308	161	124	15	8	8	0	624
66	460	162	105	16	15	9	0	767
67	498	270	186	14	12	14	0	994
68	353	127	265	9	11	13	0	778
69	105	76	218	2	3	5	0	409
70	235	282	100	11	3	8	0	639

Contd....

Polling Station Level Election Results

Winner, Runner-up and 3rd Party Position & Winning Margin According to Polling Stations in Raniganj Assembly in Assembly Election (AE) under Asansol Parliamentary Constituency in West Bengal (2016)

Polling Station Number	Winner Party	Winner Votes (%)	Runner-up Party	Runner-up Votes (%)	Winning Margin Votes (%)	Third Party	Third Party Votes (%)	Other Votes (%)
75	AITC	104 (43.15)	CPM	94 (39)	10 (4.15)	BJP	37 (15.35)	6 (2.49)
76	AITC	641 (57.44)	CPM	380 (34.05)	261 (23.39)	BJP	36 (3.23)	59 (5.29)
77	BJP	220 (44.44)	CPM	148 (29.9)	72 (14.54)	AITC	120 (24.24)	7 (1.41)
78	BJP	166 (61.48)	CPM	55 (20.37)	111 (41.11)	AITC	45 (16.67)	4 (1.48)
79	BJP	381 (56.87)	CPM	142 (21.19)	239 (35.68)	AITC	125 (18.66)	22 (3.28)
80	AITC	674 (65.88)	CPM	260 (25.42)	414 (40.46)	BJP	47 (4.59)	42 (4.11)
81	AITC	448 (50.68)	CPM	343 (38.8)	105 (11.88)	BJP	32 (3.62)	61 (6.9)
82	AITC	528 (54.27)	CPM	373 (38.34)	155 (15.93)	BJP	25 (2.57)	47 (4.83)
83	CPM	523 (45.16)	AITC	518 (44.73)	5 (0.43)	BJP	45 (3.89)	72 (6.22)
84	CPM	539 (45.26)	AITC	499 (41.9)	40 (3.36)	BJP	56 (4.7)	97 (8.14)
85	CPM	502 (59.2)	AITC	232 (27.36)	270 (31.84)	BJP	73 (8.61)	41 (4.83)
86	CPM	289 (47.07)	BJP	175 (28.5)	114 (18.57)	AITC	123 (20.03)	27 (4.4)
87	AITC	178 (47.59)	BJP	94 (25.13)	84 (22.46)	CPM	90 (24.06)	12 (3.21)
88	CPM	207 (50.49)	AITC	126 (30.73)	81 (19.76)	BJP	58 (14.15)	19 (4.63)
89	BJP	245 (37.58)	CPM	213 (32.67)	32 (4.91)	AITC	170 (26.07)	24 (3.68)
90	CPM	367 (41.75)	BJP	335 (38.11)	32 (3.64)	AITC	156 (17.75)	21 (2.39)
91	AITC	345 (53.74)	CPM	265 (41.28)	80 (12.46)	BJP	9 (1.4)	23 (3.58)
92	AITC	290 (47.08)	CPM	224 (36.36)	66 (10.72)	BJP	75 (12.18)	27 (4.38)
93	AITC	631 (63.67)	CPM	316 (31.89)	315 (31.78)	BJP	22 (2.22)	22 (2.22)
94	AITC	530 (60.92)	CPM	276 (31.72)	254 (29.2)	BJP	30 (3.45)	34 (3.91)
95	AITC	328 (38.14)	BJP	262 (30.47)	66 (7.67)	CPM	244 (28.37)	26 (3.02)
96	BJP	245 (40.63)	CPM	168 (27.86)	77 (12.77)	AITC	161 (26.7)	29 (4.81)
97	CPM	312 (42.51)	AITC	258 (35.15)	54 (7.36)	BJP	128 (17.44)	36 (4.9)
98	CPM	477 (58.67)	AITC	185 (22.76)	292 (35.91)	BJP	101 (12.42)	50 (6.15)
99	CPM	327 (43.89)	AITC	269 (36.11)	58 (7.78)	BJP	119 (15.97)	30 (4.03)
100	CPM	274 (40)	AITC	216 (31.53)	58 (8.47)	BJP	162 (23.65)	33 (4.82)
101	CPM	450 (53.25)	AITC	319 (37.75)	131 (15.5)	BJP	40 (4.73)	36 (4.26)
102	CPM	138 (50.74)	AITC	92 (33.82)	46 (16.92)	BJP	34 (12.5)	8 (2.94)
103	CPM	225 (44.82)	AITC	223 (44.42)	2 (0.4)	BJP	37 (7.37)	17 (3.39)
104	CPM	193 (43.67)	AITC	177 (40.05)	16 (3.62)	BJP	33 (7.47)	39 (8.82)
105	CPM	514 (64.82)	AITC	175 (22.07)	339 (42.75)	BJP	77 (9.71)	27 (3.4)
106	CPM	468 (75.73)	AITC	90 (14.56)	378 (61.17)	BJP	30 (4.85)	30 (4.85)
107	CPM	477 (69.03)	AITC	179 (25.9)	298 (43.13)	BJP	26 (3.76)	9 (1.3)
108	CPM	349 (58.85)	AITC	200 (33.73)	149 (25.12)	BJP	27 (4.55)	17 (2.87)
109	CPM	306 (44.09)	AITC	247 (35.59)	59 (8.5)	BJP	119 (17.15)	22 (3.17)
110	CPM	261 (53.59)	AITC	144 (29.57)	117 (24.02)	BJP	70 (14.37)	12 (2.46)
111	CPM	175 (63.64)	AITC	76 (27.64)	99 (36)	BJP	15 (5.45)	9 (3.27)

Contd....

Socio-Economic Amenities - Rural

Access to Education Facilities

Particulars	Number of Villages (% of Population)				
	Available	Not Available	If Not Available (Distance of Nearest Facility)		
			A	B	C
Govt. Primary School	10 (86)	4 (14)	0 (0)	0 (0)	0 (0)
Private Primary School	2 (16)	12 (84)	0 (0)	0 (0)	0 (0)
Govt. Middle School	3 (33)	11 (67)	4 (22)	3 (17)	0 (0)
Private Middle School	0 (0)	14 (100)	0 (0)	2 (16)	0 (0)
Govt. Secondary School	1 (13)	13 (87)	7 (50)	5 (31)	0 (0)
Private Secondary School	0 (0)	14 (100)	0 (0)	0 (0)	0 (0)
Govt. Senior Secondary School	1 (13)	13 (87)	6 (48)	4 (31)	1 (0)
Private Senior Secondary School	0 (0)	14 (100)	0 (0)	0 (0)	0 (0)
Govt. Arts and Science Degree College	0 (0)	14 (100)	1 (8)	7 (51)	3 (23)
Private Arts and Science Degree College	0 (0)	14 (100)	0 (0)	0 (0)	0 (0)
Govt. Engineering College	0 (0)	14 (100)	1 (8)	3 (28)	6 (41)
Private Engineering College	0 (0)	14 (100)	0 (0)	0 (0)	1 (1)
Govt. Medicine College	0 (0)	14 (100)	1 (8)	0 (0)	9 (57)
Private Medicine College	0 (0)	14 (100)	0 (0)	0 (0)	0 (0)
Govt. Management Institute	0 (0)	14 (100)	0 (0)	0 (0)	8 (46)
Private Management Institute	0 (0)	14 (100)	0 (0)	0 (0)	2 (20)
Govt. Polytechnic	0 (0)	14 (100)	0 (0)	1 (11)	9 (59)
Private Polytechnic	0 (0)	14 (100)	0 (0)	0 (0)	1 (8)
Govt. Vocational Training School/ITI	1 (13)	13 (87)	1 (8)	1 (4)	7 (42)
Private Vocational Training School/ITI	0 (0)	14 (100)	0 (0)	0 (0)	0 (0)
Govt. Non Formal Training Centre	0 (0)	14 (100)	0 (0)	2 (22)	4 (28)
Private Non Formal Training Centre	0 (0)	14 (100)	0 (0)	1 (12)	1 (1)
Govt. School For Disabled	0 (0)	14 (100)	2 (12)	2 (25)	2 (21)
Private School For Disabled	0 (0)	14 (100)	0 (0)	0 (0)	2 (1)
Government Others	0 (0)	14 (100)	0 (0)	0 (0)	0 (0)
Private Others	0 (0)	14 (100)	0 (0)	0 (0)	0 (0)

Note : Distance A : Less than 5 km; B : Between 5-10 km; C : 10+ km.; Source : Data Analysis is based on 2011 Census.

DISCLAIMER

The Terms of Use and Disclaimer of Datanet India Private Limited (hereinafter referred to as "Datanet") for use of this analysis report of **Raniganj Assembly Constituency (Raniganj Vidhan Sabha)** :-

1. **Assembly Factbook™** is a Registered Trade Mark owned by Datanet.
2. All the maps are sketched and graphical representation only and have not been drawn to the scale and also not to represent the actual geographical area or boundary of the unit.
3. The data for the aforesaid analysis is based on authentic sources and has been culled from the various publications of Census, CSO and NSSO for district and block level data, various central and state government departments, Central & State Elections Commissions and the concerned Returning Officers' releases, Electoral Rolls, Election results and allied publications, internal assessment, surveys, estimates and analysis. Therefore, certain adjustment of data at micro level may have been done to arrive closer to the macro data.
4. Data have been provided on an "As Is" and "As AVAILABLE" basis
5. The colours shown in the maps or diagram and charts of a particular party, alliance or AC are indicative and do not represent them.
6. This publication which includes maps, sheets, graphs and data would be the property under copyright of Datanet only. The user may use these for its internal study, analysis and research purposes. It's public display, re-selling or any commercial uses by the user are not allowed.
7. Datanet has taken due care and caution in compilation and processing of data and allied information, but does not guarantee the accuracy, adequacy or completeness of any information/analysis and will be not responsible for any errors or omissions or for the results obtained from the use of such information/analysis.
8. All the contents for the publication have been culled from various authentic sources and Datanet reasonably believes such sources to be reliable, but does not make any representations, express or implied as to the accuracy or fitness of use of such information. The information or contents of the information/analysis do not constitute advice and should not be relied upon in making (or refraining from making) any decision. Any reliance placed upon the information provided by Datanet is the sole responsibility and strictly at the user's risk.
9. In no event will Datanet be liable for any damages (including, without limitation, damages for loss of business projects, or loss of profits) arising in contract, tort or otherwise from the use of or inability to use any of its contents, or from any action taken (or refrained from being taken) as a result of using the analysis or any of its contents. Datanet its directors, owners, editors, officials, employees, distributor and agents or any associate will not be liable for any errors in the information contained or any consequences arising from the use of the contents of the provided information/analysis.
10. If any provision of these terms and conditions is held invalid or illegal or unenforceable for any reason by any court of competent jurisdiction, such provision shall be severed and the remainder of provisions of the terms and conditions shall continue in full force and effect as if the Term of Use had been executed with the invalid, illegal or unenforceable provision eliminated.
11. If there are any discrepancies in the information provided, please bring it to attention of Datanet for suitable rectification measures.

Buy Online This Complete Book At
Datanet India eBooks Store

www.indiastatpublications.com

or go directly at

[http://www.indiastatpublications.com/
Assembly_factbook/West_Bengal/Asansol/ Raniganj](http://www.indiastatpublications.com/Assembly_factbook/West_Bengal/Asansol/Raniganj)

 **indiaSTAT**elections

