



West Bengal

# Assembly Factbook™

Baharampur Assembly Constituency



Key Electoral Data of Baharampur  
Assembly Constituency (Vidhan Sabha)

West Bengal  
**Assembly Factbook**<sup>TM</sup>  
Baharampur Assembly Constituency



Baharampur Vidhan Sabha

## **Editor & Director**

Dr. R.K. Thukral

## **Research Editor**

Dr. Shafeeq Rahman

## **Compiled, Researched and Published by Datanet India Pvt. Ltd.**

D-100, 1st Floor,

Okhla Industrial Area, Phase-I,  
New Delhi- 110020.

Ph.: 91-11- 43580781-84

Email : support@indiastatpublications.com

Website : www.indiastatelections.com

## **Online Book Store :**

www.indiastatpublications.com

**Report No. :** AFB/WB-072-0125

**ISBN :** 978-93-5293-569-7

**First Edition :** January, 2018

**Eighth Updated Edition :** January, 2025

**Price :** Rs. 11500/-

US\$ 310

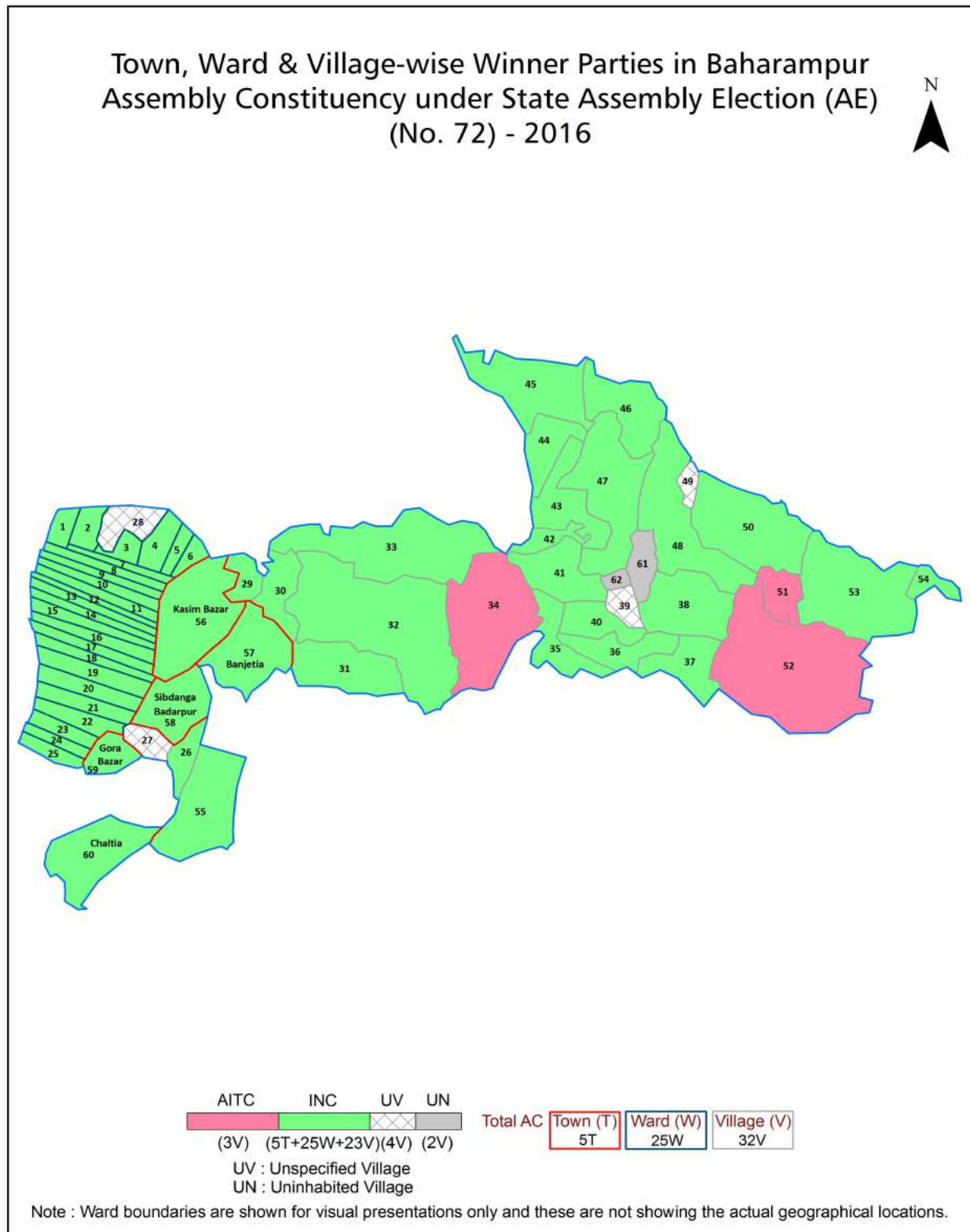
**© Datanet India Pvt. Ltd.**

All rights reserved. No part of this book may be reproduced, stored in a retrieval system or transmitted in any form or by any means, mechanical photocopying, photographing, scanning, recording or otherwise without the prior written permission of the publisher. Please refer to Disclaimer at page no. 178 for the use of this publication.

Printed in India

No.	Particulars	Page No.
	<b>Introduction</b>	
1	Assembly Constituency - (Vidhan Sabha) at a Glance   Features of Assembly as per Delimitation Commission of India (2008)	1-2
	<b>Location and Political Maps</b>	
2	Location Map   Boundaries of Assembly Constituency - (Vidhan Sabha in District   Boundaries of Assembly Constituency under Parliamentary Constituency - (Lok Sabha)   Town, Ward & Village-wise Winner Parties- 2024, 2021, 2019, 2016, 2014, 2011 and 2009	3-10
	<b>Administrative Setup (2011)</b>	
3	District   Sub-district   Towns   Villages   Inhabited Villages   Uninhabited Villages   Village Panchayat   Intermediate Panchayat	11-15
	<b>Demographics (2011)</b>	
4	Population   Households   Rural/Urban Population   Towns, Ward and Villages by Population Size   Sex Ratio (Total & 0-6 Years)   Religious Population   Social Population   Literacy Rate	16-18
	<b>Electoral Features</b>	
5	Important Dates of Last Elections Held   Electors by Gender   Service Electors   Voters   Voters Turnout   Polling Stations & Average Number of Electors per Polling Station   Electors by Age Group   Present Elected Representatives	19-24
	<b>Historical Summary Election Results</b>	
6	Vote Share of Major Parties   Winning Margin (Number & Percentage   Polarity of Parties   Summary Result of Assembly Segment of Parliamentary Elections 2024, 2019, 2014, 2009, 2004 and 1999   Summary Result of Assembly Elections 2021, 2016, 2011, 2006, 2001, 1996, 1991, 1987, 1982, 1977, 1972, 1971, 1969, 1967, 1962, 1957 and 1952	25-50
	<b>Polling Station Level Election Results</b>	
7	Name and Number of Polling Station 2024, 2021, 2019, 2016, 2014, 2011 and 2009   Polling Station-wise Electors, Voters & Voters Turnout 2024, 2021, 2019, 2016, 2014, 2011 and 2009   Polling Station wise Elections Results 2024, 2021, 2019, 2016, 2014, 2011 and 2009	51-158
	<b>Share of Assembly Constituency</b>	
8	Share of Assembly Constituency - (Vidhan Sabha) in State, District and Parliamentary Constituency - (Lok Sabha)	159
	<b>Socio-Economic Amenities (2011)</b>	
9	Access to Administrative Units   Agricultural, Manufacturing and Industrial Commodities   Demographic Indicators   Education   Health & Manpower   Drinking Water Supply   Sanitation   Entertainment and Recreations Infrastructure   Power   Food Allocation Distribution and Marketing of Agriculture Commodities Infrastructure   Transport and Road Infrastructure   Communication   Banking and Financial Services   Land Use   Irrigation Source	161-175
10	<b>Abbreviation &amp; Sources</b>	176-177
11	<b>Disclaimer</b>	178

## Location & Political Map



## Administrative Setup

### List of Village Panchayat & Intermediate Panchayat (Block) Name - 2011

Village Name	Village Panchayat Name	Intermediate Panchayat Name
Balia Danga	Gurudaspur	Berhampore
Benidaspur	Gurudaspur	Berhampore
Chutipur	Daulatabad	Berhampore
Dadpur	Daulatabad	Berhampore
Daulatabad	Daulatabad	Berhampore
Gangaprasad	Daulatabad	Berhampore
Gar Baharampur (P)	Bhakuri-I	Berhampore
Garabasa	Gurudaspur	Berhampore
Gauripur	Gurudaspur	Berhampore
Hanumanta Nagar	Gurudaspur	Berhampore
Harirampur	Gurudaspur	Berhampore
Hati Nagar	Hatinagar	Berhampore
Janmahammadpur	Hatinagar	Berhampore
Jhanjha	Gurudaspur	Berhampore
Kalikapur Kadamkhandi (P)	Manindranagar	Berhampore
Kulbaria	Gurudaspur	Berhampore
Madapur	Hatinagar	Berhampore
Maharajpur	Gurudaspur	Berhampore
Mukundapur	Daulatabad	Berhampore
Muli	Gurudaspur	Berhampore
Muliarazi	Gurudaspur	Berhampore
Nagpara	Hatinagar	Berhampore
Pakuria	Bhakuri-I	Berhampore
Purandarpur	Gurudaspur	Berhampore
Purbagopinathpur	Daulatabad	Berhampore
Ruhia	Gurudaspur	Berhampore
Selamatpur	Daulatabad	Berhampore
Sibpur	Hatinagar	Berhampore
Tarakpur	Bhakuri-II	Berhampore

Contd....

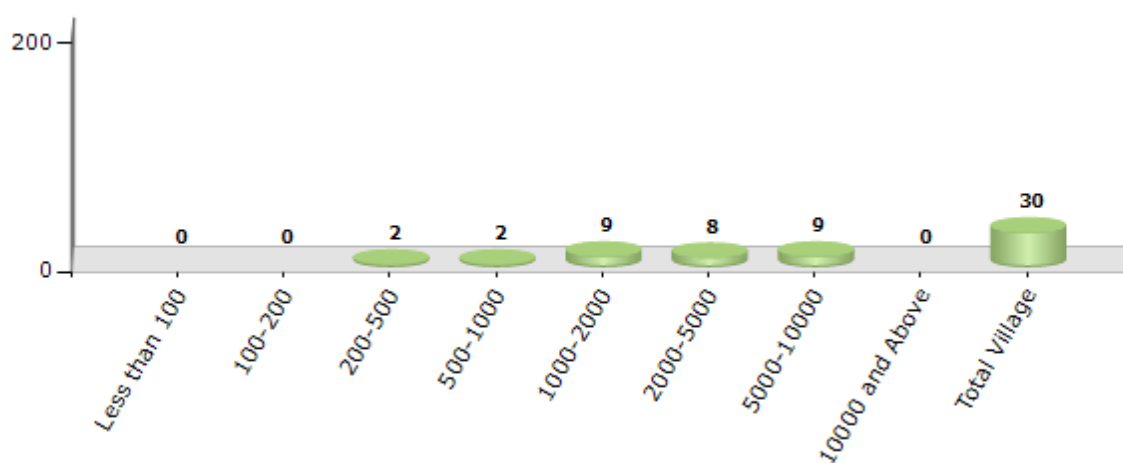


## Demographics

### Number of Villages by Population Size - 2011

Less than 100	100-200	200-500	500-1000	1000-2000	2000-5000	5000-10000	10000 and Above	Total Village
0	0	2	2	9	8	9	0	30

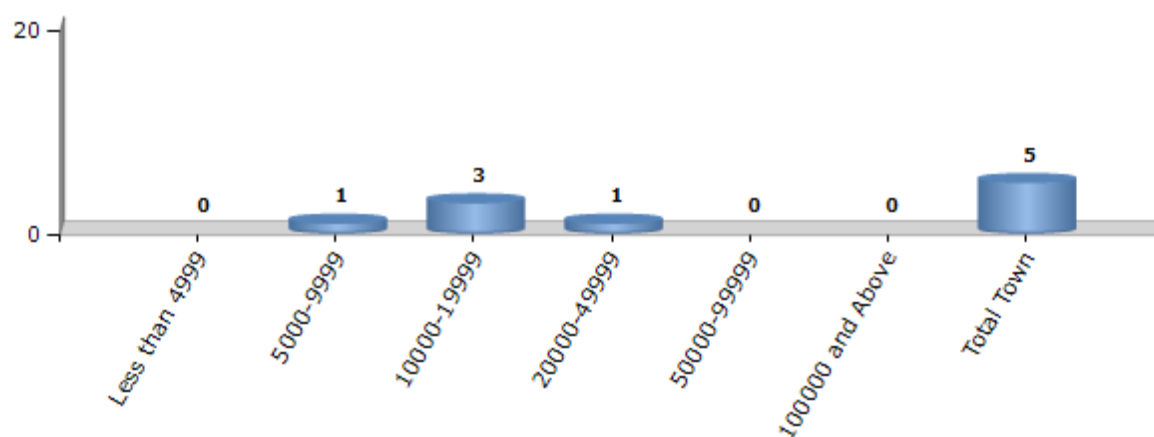
Number of Villages by Population Size - 2011



### Number of Towns by Population Size - 2011

Less than 4999	5000-9999	10000-19999	20000-49999	50000-99999	100000 and Above	Total Town
0	1	3	1	0	0	5

Number of Towns by Population Size - 2011



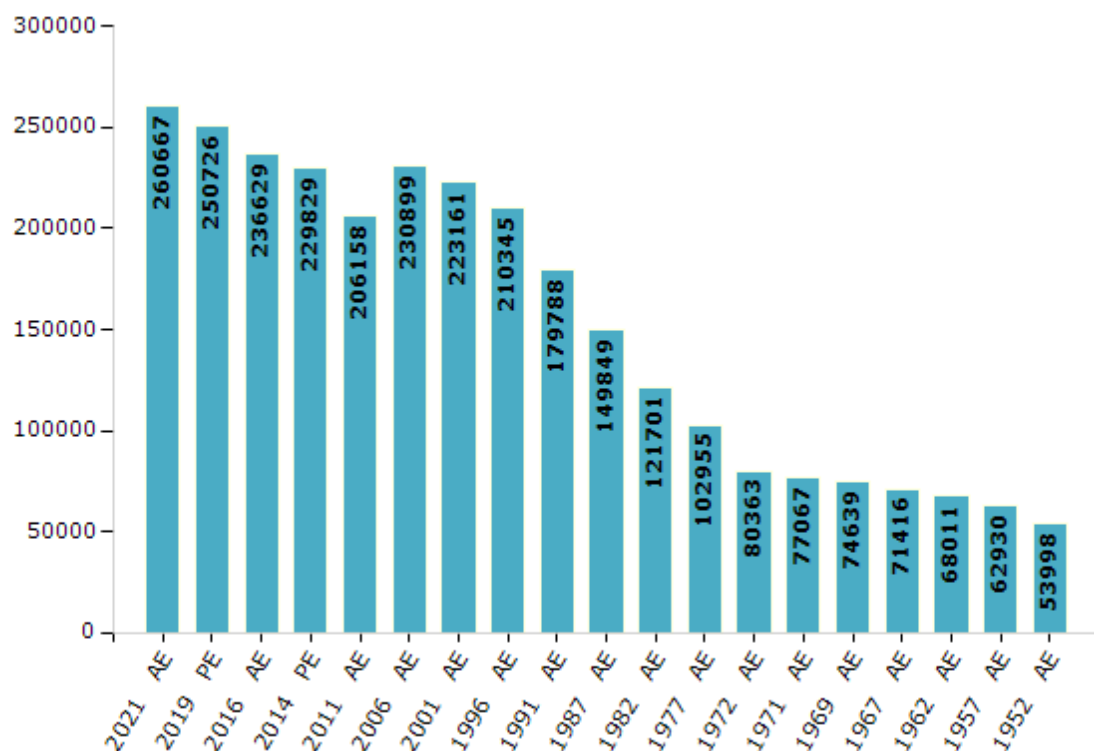
## Electoral Features

### Electors by Male & Female

Year	Male	Female	Others	Total
2021 AE	128101	132553	13	260667
2019 PE	124190	126529	7	250726
2016 AE	118222	118405	2	236629
2014 PE	115378	114450	1	229829
2011 AE	104758	101400	0	206158
2009 PE	-	-	-	-
2006 AE	118811	112088	-	230899
2004 PE	-	-	-	-
2001 AE	113345	109816	-	223161
1999 PE	-	-	-	-
1996 AE	106777	103568	-	210345

Year	Male	Female	Others	Total
1991 AE	91923	87865	-	179788
1987 AE	76151	73698	-	149849
1982 AE	62068	59633	-	121701
1977 AE	53383	49572	-	102955
1972 AE	42454	37909	-	80363
1971 AE	38546	38521	-	77067
1969 AE	39058	35581	-	74639
1967 AE	-	-	-	71416
1962 AE	-	-	-	68011
1957 AE	-	-	-	62930
1952 AE	-	-	-	53998

Number of Electors



**Note :** AE : Assembly Election, PE : Assembly Segment of Parliamentary Election

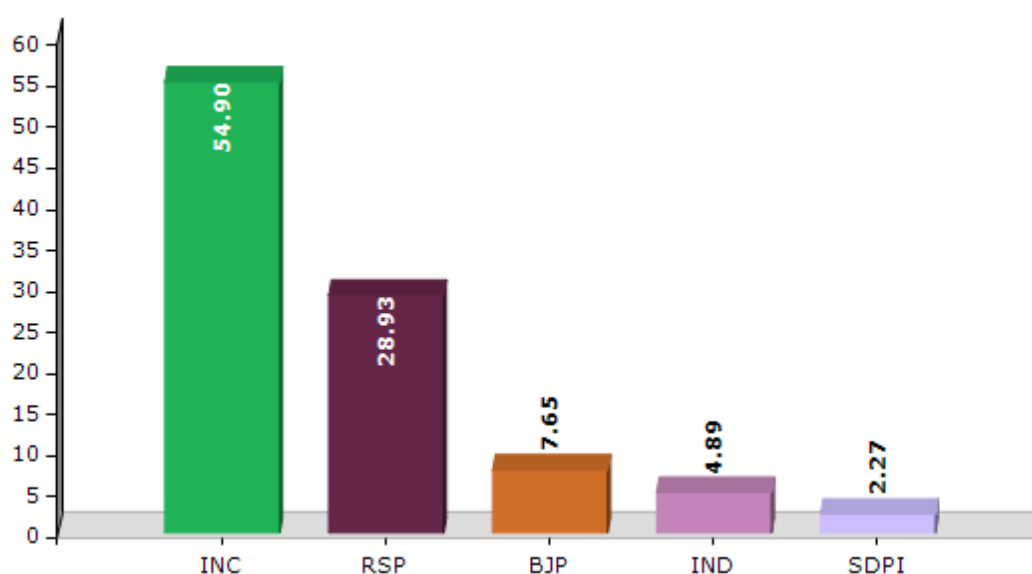


## Historical Summary Election Results

### Summary Result of Assembly Election - 2011

Candidate Name	Party	Votes	Votes %
Manoj Chakraborty	INC	91578	54.9
Tarit Kumar Brahmachari	RSP	48265	28.93
Debasis Sarkar	BJP	12758	7.65
Debjani Saha	IND	8162	4.89
Tayedul Islam	SDPI	3787	2.27
Sujit Kumar Das	IPFB	1331	0.8
Sunil Kumar Mandal	JD(U)	940	0.56

Votes Percentage of Top Parties - 2011



## Polling Station Level Election Results

### Number and Name of Polling Stations (PS) (2016)

Number of Polling Stations	Name of Polling Stations	Number of Polling Stations	Name of Polling Stations
1	Surjasen Sikha Bhaban Primary School (R-1)	22	Cossimbazar Municipal Pry. School (R-2)
2	Surjasen Sikha Bhaban Primary School (R-2)	23	Cossimbazar Municipal Pry. School (R-3)
3	Manindra Chandra Vidyapith (R-1)	24	Sripur Pry School
4	Manindra Chandra Vidyapith (R-2)	25	Rosganj Adibasi Saraswati Pry School (R1)
5	Manindra Chandra Vidyapith (R-3)	26	Rosganj Adibasi Saraswati Pry School (R-2)
6	Manindra Chandra Vidyapith (R-4)	27	Chhandar Bagan Pry. School
7	Manindra Chandra Vidyapith (R-5)	28	Kantanagar G.S.Pry. School(R-1)
8	Manindra Chandra Vidyapith (R-6)	29	Kantanagar G.S.Pry. School(R-2)
9	Manindra Chandra Vidyapith (R-7)	30	Maharani Nilima Prova Deaf & Dumb School (R-1)
10	Sudarshan Chakro Girls High School (R-1)	31	Maharani Nilima Prova Deaf & Dumb School (R-2)
11	Sudarshan Chakro Girls High School (R-2)	32	Maharani Nilima Prova Deaf & Dumb School (R-3)
12	Saidabad Municipal Pry. School (R-1)	33	Maharani Nilima Prova Deaf & Dumb School (R-4)
13	Saidabad Municipal Pry. School (R-2)	34	Uttal Taranga Prathamik Sikshya Niketan
14	Saidabad Municipality Pry. School (R-3)	35	Narendranath Siksha Niketan
15	Saidabad Municipality Pry. School (R-4)	36	Maharaja Sirish Chandra Girls High School (R-1)
16	Saidabad Municipality Pry. School (R-5)	37	Maharaja Sirish Chandra Girls High School (R-2)
17	Cossimbazar Mahajan Samity High School(R-1)	38	Maharaja Sirish Chandra Girls High School (R-3)
18	Cossimbazar Mahajan Samity High School(R-2)	39	Maharaja Sirish Chandra Girls High School (R-4)
19	Kalorab Pry. School (R-1)	40	Deshbandhu Pry. School
20	Kalorab Pry. School (R-2)	41	Gurudas Tarasundari Institution (R-1)
21	Cossimbazar Municipal Pry. School (R-1)	42	Khagra Hindusthan Sikshya Bharati Uccha Balika Vidyalaya(R1)

Contd....

## Polling Station Level Election Results

### Polling Station-wise Votes Secured by Overall Top Five Parties in Baharampur Assembly in Assembly Election (AE) under Baharampur Parliamentary Constituency in West Bengal (2016)

Number of Polling Station	Winner - Manoj Chakraborty (INC)	Runner-up - Dr. Sujata Banerjee (AITC)	3rd - Mala Bhattacharya (BJP)	4th - Kousik Chatterjee (SUCI)	5th - Sujit Kumar Das (IND)	NOTA	Other	Total Votes Secured
36	424	87	66	3	2	7	0	589
37	578	161	71	10	0	10	0	830
38	449	158	89	12	3	14	0	725
39	447	115	61	7	3	15	0	648
40	476	76	41	2	1	7	0	603
41	484	155	59	2	3	14	0	717
42	375	65	43	2	2	5	0	492
43	372	76	50	5	2	10	0	515
44	189	55	40	5	1	1	0	291
45	517	80	52	0	3	9	0	661
46	514	108	68	8	3	21	0	722
47	705	108	133	17	10	34	0	1007
48	596	101	92	16	6	15	0	826
49	578	113	102	5	1	12	0	811
50	637	114	72	10	6	18	0	857
51	655	122	103	9	7	21	0	917
52	525	110	77	6	2	11	0	731
53	484	126	62	6	1	15	0	694
54	551	121	66	7	5	15	0	765
55	391	51	55	3	0	10	0	510
56	255	31	39	0	2	7	0	334
57	461	90	55	5	4	13	0	628
58	681	79	85	4	3	20	0	872
59	692	97	56	10	5	22	0	882
60	531	109	68	2	4	22	0	736
61	294	52	33	6	1	8	0	394
62	384	96	16	4	1	12	0	513
63	512	105	61	9	4	9	0	700
64	528	117	50	7	5	10	0	717
65	396	72	40	4	4	10	0	526
66	427	52	63	1	1	11	0	555
67	381	45	45	6	1	8	0	486
68	448	116	58	2	0	18	0	642
69	309	55	27	5	1	4	0	401
70	494	77	55	8	4	10	0	648

Contd....

## Polling Station Level Election Results

**Winner, Runner-up and 3rd Party Position & Winning Margin According to Polling Stations in Baharampur Assembly in Assembly Election (AE) under Baharampur Parliamentary Constituency in West Bengal (2016)**

Polling Station Number	Winner Party	Winner Votes (%)	Runner-up Party	Runner-up Votes (%)	Winning Margin Votes (%)	Third Party	Third Party Votes (%)	Other Votes (%)
75	INC	439 (78.39)	AITC	59 (10.54)	380 (67.85)	BJP	50 (8.93)	12 (2.14)
76	INC	465 (75.49)	AITC	79 (12.82)	386 (62.67)	BJP	57 (9.25)	15 (2.44)
77	INC	497 (74.18)	BJP	86 (12.84)	411 (61.34)	AITC	75 (11.19)	12 (1.79)
78	INC	366 (76.57)	AITC	59 (12.34)	307 (64.23)	BJP	40 (8.37)	13 (2.72)
79	INC	378 (73.97)	AITC	68 (13.31)	310 (60.66)	BJP	54 (10.57)	11 (2.15)
80	INC	415 (70.94)	AITC	90 (15.38)	325 (55.56)	BJP	64 (10.94)	16 (2.74)
81	INC	420 (71.07)	AITC	103 (17.43)	317 (53.64)	BJP	51 (8.63)	17 (2.88)
82	INC	484 (75.74)	AITC	88 (13.77)	396 (61.97)	BJP	54 (8.45)	13 (2.03)
83	INC	354 (74.84)	AITC	75 (15.86)	279 (58.98)	BJP	38 (8.03)	6 (1.27)
84	INC	520 (76.02)	AITC	83 (12.13)	437 (63.89)	BJP	62 (9.06)	19 (2.78)
85	INC	272 (71.39)	BJP	49 (12.86)	223 (58.53)	AITC	48 (12.6)	12 (3.15)
86	INC	330 (70.97)	AITC	65 (13.98)	265 (56.99)	BJP	52 (11.18)	18 (3.87)
87	INC	391 (74.33)	AITC	77 (14.64)	314 (59.69)	BJP	45 (8.56)	13 (2.47)
88	INC	331 (76.27)	AITC	56 (12.9)	275 (63.37)	BJP	40 (9.22)	7 (1.61)
89	INC	330 (76.04)	AITC	47 (10.83)	283 (65.21)	BJP	44 (10.14)	13 (3)
90	INC	541 (75.24)	AITC	106 (14.74)	435 (60.5)	BJP	48 (6.68)	24 (3.34)
91	INC	515 (76.41)	AITC	81 (12.02)	434 (64.39)	BJP	61 (9.05)	17 (2.52)
92	INC	361 (77.14)	AITC	54 (11.54)	307 (65.6)	BJP	40 (8.55)	13 (2.78)
93	INC	310 (75.06)	AITC	53 (12.83)	257 (62.23)	BJP	36 (8.72)	14 (3.39)
94	INC	628 (79.29)	AITC	63 (7.95)	565 (71.34)	BJP	58 (7.32)	43 (5.43)
95	INC	550 (71.15)	AITC	159 (20.57)	391 (50.58)	BJP	34 (4.4)	30 (3.88)
96	INC	453 (78.24)	AITC	64 (11.05)	389 (67.19)	BJP	39 (6.74)	23 (3.97)
97	INC	445 (81.35)	AITC	50 (9.14)	395 (72.21)	BJP	38 (6.95)	14 (2.56)
98	INC	476 (80.68)	AITC	69 (11.69)	407 (68.99)	BJP	32 (5.42)	13 (2.2)
99	INC	382 (71)	AITC	105 (19.52)	277 (51.48)	BJP	24 (4.46)	27 (5.02)
100	INC	282 (75.81)	AITC	43 (11.56)	239 (64.25)	BJP	31 (8.33)	16 (4.3)
101	INC	642 (82.63)	AITC	56 (7.21)	586 (75.42)	BJP	48 (6.18)	31 (3.99)
102	INC	298 (70.78)	AITC	65 (15.44)	233 (55.34)	BJP	43 (10.21)	15 (3.56)
103	INC	709 (69.99)	AITC	144 (14.22)	565 (55.77)	BJP	98 (9.67)	62 (6.12)
104	INC	465 (80.31)	AITC	50 (8.64)	415 (71.67)	BJP	42 (7.25)	22 (3.8)
105	INC	602 (72.79)	AITC	155 (18.74)	447 (54.05)	BJP	42 (5.08)	28 (3.39)
106	INC	546 (73.29)	AITC	96 (12.89)	450 (60.4)	BJP	57 (7.65)	46 (6.17)
107	INC	474 (69.91)	AITC	87 (12.83)	387 (57.08)	BJP	84 (12.39)	33 (4.87)
108	INC	384 (76.34)	AITC	65 (12.92)	319 (63.42)	BJP	32 (6.36)	22 (4.37)
109	INC	314 (74.06)	AITC	64 (15.09)	250 (58.97)	BJP	25 (5.9)	21 (4.95)
110	INC	244 (80.53)	AITC	32 (10.56)	212 (69.97)	BJP	17 (5.61)	10 (3.3)
111	INC	329 (70.3)	AITC	74 (15.81)	255 (54.49)	BJP	45 (9.62)	20 (4.27)

Contd....

## Socio-Economic Amenities - Rural

### Access to Education Facilities

Particulars	Number of Villages (% of Population)				
	Available	Not Available	If Not Available (Distance of Nearest Facility)		
			A	B	C
Govt. Primary School	29 (99)	1 (1)	0 (0)	0 (0)	0 (0)
Private Primary School	2 (3)	28 (97)	0 (0)	0 (0)	0 (0)
Govt. Middle School	17 (64)	13 (36)	4 (6)	0 (0)	0 (0)
Private Middle School	0 (0)	30 (100)	0 (0)	0 (0)	0 (0)
Govt. Secondary School	12 (51)	18 (49)	10 (17)	1 (6)	0 (0)
Private Secondary School	0 (0)	30 (100)	0 (0)	0 (0)	0 (0)
Govt. Senior Secondary School	4 (17)	26 (83)	9 (21)	5 (12)	0 (0)
Private Senior Secondary School	0 (0)	30 (100)	0 (0)	0 (0)	0 (0)
Govt. Arts and Science Degree College	0 (0)	30 (100)	3 (4)	1 (8)	18 (45)
Private Arts and Science Degree College	0 (0)	30 (100)	0 (0)	0 (0)	0 (0)
Govt. Engineering College	1 (4)	29 (96)	3 (4)	1 (8)	18 (45)
Private Engineering College	0 (0)	30 (100)	0 (0)	0 (0)	0 (0)
Govt. Medicine College	0 (0)	30 (100)	1 (1)	1 (8)	7 (18)
Private Medicine College	0 (0)	30 (100)	0 (0)	0 (0)	1 (4)
Govt. Management Institute	0 (0)	30 (100)	0 (0)	0 (0)	9 (28)
Private Management Institute	0 (0)	30 (100)	0 (0)	0 (0)	2 (7)
Govt. Polytechnic	0 (0)	30 (100)	1 (1)	1 (8)	12 (26)
Private Polytechnic	0 (0)	30 (100)	0 (0)	1 (6)	5 (14)
Govt. Vocational Training School/ITI	1 (4)	29 (96)	2 (3)	0 (0)	14 (33)
Private Vocational Training School/ITI	0 (0)	30 (100)	0 (0)	1 (6)	4 (15)
Govt. Non Formal Training Centre	0 (0)	30 (100)	0 (0)	0 (0)	7 (18)
Private Non Formal Training Centre	0 (0)	30 (100)	0 (0)	0 (0)	0 (0)
Govt. School For Disabled	0 (0)	30 (100)	0 (0)	1 (1)	18 (53)
Private School For Disabled	0 (0)	30 (100)	0 (0)	0 (0)	0 (0)
Government Others	2 (9)	28 (91)	0 (0)	0 (0)	0 (0)
Private Others	0 (0)	30 (100)	0 (0)	0 (0)	0 (0)

Note : Distance A : Less than 5 km; B : Between 5-10 km; C : 10+ km.; Source : Data Analysis is based on 2011 Census.

## DISCLAIMER

The Terms of Use and Disclaimer of Datanet India Private Limited (hereinafter referred to as "Datanet") for use of this analysis report of **Baharampur Assembly Constituency (Baharampur Vidhan Sabha)** :-

1. **Assembly Factbook™** is a Registered Trade Mark owned by Datanet.
2. All the maps are sketched and graphical representation only and have not been drawn to the scale and also not to represent the actual geographical area or boundary of the unit.
3. The data for the aforesaid analysis is based on authentic sources and has been culled from the various publications of Census, CSO and NSSO for district and block level data, various central and state government departments, Central & State Elections Commissions and the concerned Returning Officers' releases, Electoral Rolls, Election results and allied publications, internal assessment, surveys, estimates and analysis. Therefore, certain adjustment of data at micro level may have been done to arrive closer to the macro data.
4. Data have been provided on an "As Is" and "As AVAILABLE" basis
5. The colours shown in the maps or diagram and charts of a particular party, alliance or AC are indicative and do not represent them.
6. This publication which includes maps, sheets, graphs and data would be the property under copyright of Datanet only. The user may use these for its internal study, analysis and research purposes. It's public display, re-selling or any commercial uses by the user are not allowed.
7. Datanet has taken due care and caution in compilation and processing of data and allied information, but does not guarantee the accuracy, adequacy or completeness of any information/analysis and will be not responsible for any errors or omissions or for the results obtained from the use of such information/analysis.
8. All the contents for the publication have been culled from various authentic sources and Datanet reasonably believes such sources to be reliable, but does not make any representations, express or implied as to the accuracy or fitness of use of such information. The information or contents of the information/analysis do not constitute advice and should not be relied upon in making (or refraining from making) any decision. Any reliance placed upon the information provided by Datanet is the sole responsibility and strictly at the user's risk.
9. In no event will Datanet be liable for any damages (including, without limitation, damages for loss of business projects, or loss of profits) arising in contract, tort or otherwise from the use of or inability to use any of its contents, or from any action taken (or refrained from being taken) as a result of using the analysis or any of its contents. Datanet its directors, owners, editors, officials, employees, distributor and agents or any associate will not be liable for any errors in the information contained or any consequences arising from the use of the contents of the provided information/analysis.
10. If any provision of these terms and conditions is held invalid or illegal or unenforceable for any reason by any court of competent jurisdiction, such provision shall be severed and the remainder of provisions of the terms and conditions shall continue in full force and effect as if the Term of Use had been executed with the invalid, illegal or unenforceable provision eliminated.
11. If there are any discrepancies in the information provided, please bring it to attention of Datanet for suitable rectification measures.

**Buy Online This Complete Book At**  
**Indiastat Publication Book Store**

[www.indiastatpublications.com](http://www.indiastatpublications.com)

or go directly at

[http://www.indiastatpublications.com/  
Assembly\\_factbook/West\\_Bengal/Baharampur/ Baharampur](http://www.indiastatpublications.com/Assembly_factbook/West_Bengal/Baharampur/Baharampur)



 **indiastat**elections

ISBN : 978-93-5293-569-7

