



West Bengal

Assembly Factbook™

Beldanga Assembly Constituency



Key Electoral Data of Beldanga
Assembly Constituency (Vidhan Sabha)

West Bengal
Assembly FactbookTM
Beldanga Assembly Constituency



Beldanga Vidhan Sabha

Editor & Director

Dr. R.K. Thukral

Research Editor

Dr. Shafeeq Rahman

Compiled, Researched and Published by Datanet India Pvt. Ltd.

D-100, 1st Floor,

Okhla Industrial Area, Phase-I,
New Delhi- 110020.

Ph.: 91-11- 43580781-84

Email : support@indiastatpublications.com

Website : www.indiastatelections.com

Online Book Store :

www.indiastatpublications.com

Report No. : AFB/WB-071-0125

ISBN : 978-93-5293-591-8

First Edition : January, 2018

Eighth Updated Edition : January, 2025

Price : Rs. 11500/-

US\$ 310

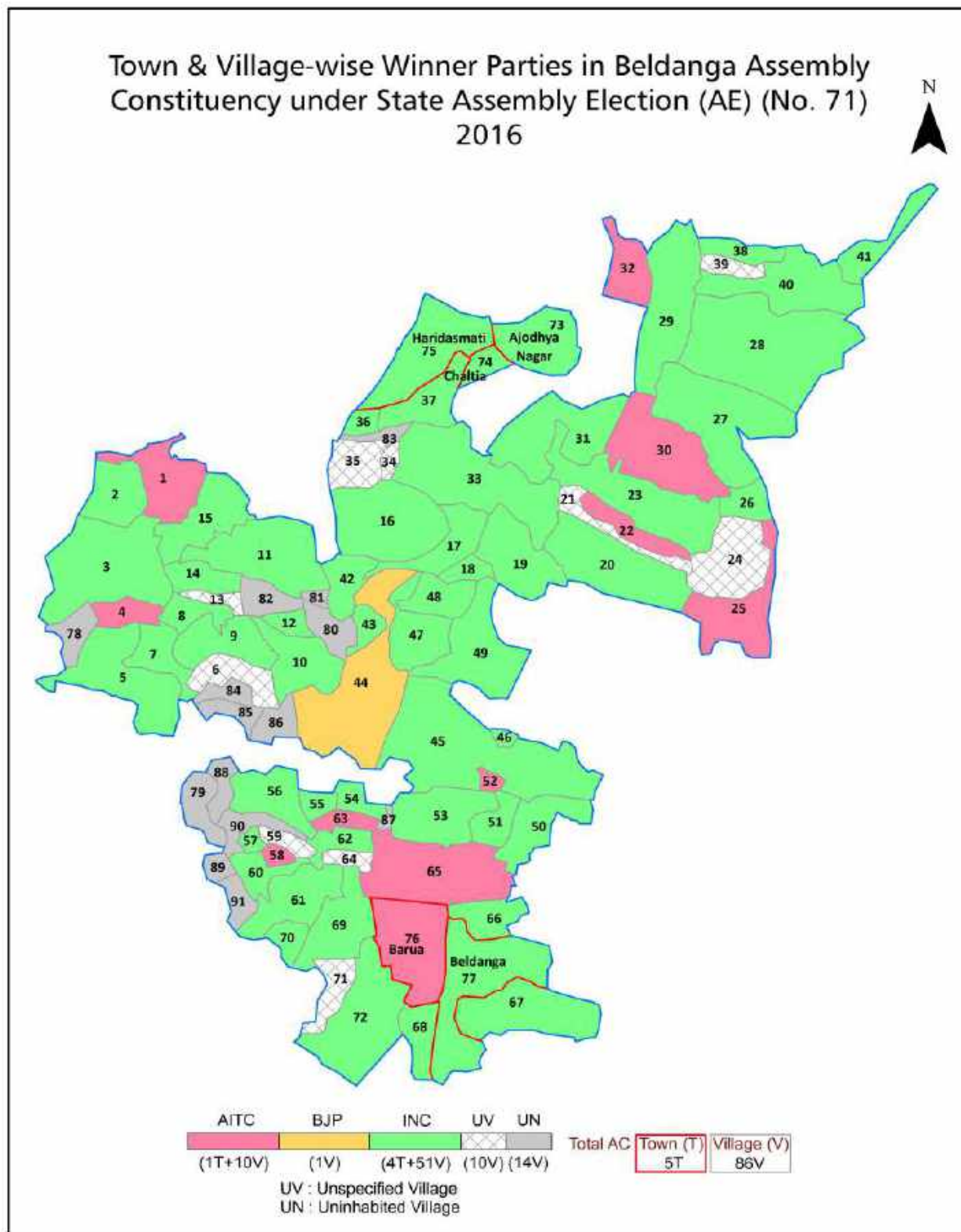
© Datanet India Pvt. Ltd.

All rights reserved. No part of this book may be reproduced, stored in a retrieval system or transmitted in any form or by any means, mechanical photocopying, photographing, scanning, recording or otherwise without the prior written permission of the publisher. Please refer to Disclaimer at page no. 169 for the use of this publication.

Printed in India

No.	Particulars	Page No.
	Introduction	
1	Assembly Constituency - (Vidhan Sabha) at a Glance Features of Assembly as per Delimitation Commission of India (2008)	1-2
	Location and Political Maps	
2	Location Map Boundaries of Assembly Constituency - (Vidhan Sabha in District Boundaries of Assembly Constituency under Parliamentary Constituency - (Lok Sabha) Town & Village-wise Winner Parties- 2024, 2021, 2019, 2016, 2014, 2011 and 2009	3-10
	Administrative Setup (2011)	
3	District Sub-district Towns Villages Inhabited Villages Uninhabited Villages Village Panchayat Intermediate Panchayat	11-15
	Demographics (2011)	
4	Population Households Rural/Urban Population Towns and Villages by Population Size Sex Ratio (Total & 0-6 Years) Religious Population Social Population Literacy Rate	16-17
	Electoral Features	
5	Important Dates of Last Elections Held Electors by Gender Service Electors Voters Voters Turnout Polling Stations & Average Number of Electors per Polling Station Electors by Age Group Present Elected Representatives	18-23
	Historical Summary Election Results	
6	Vote Share of Major Parties Winning Margin (Number & Percentage Polarity of Parties Summary Result of Assembly Segment of Parliamentary Elections 2024, 2019, 2014, 2009, 2004 and 1999 Summary Result of Assembly Elections 2021, 2016, 2011, 2006, 2001, 1996, 1991, 1987, 1982, 1977, 1972, 1971, 1969, 1967, 1962, 1957 and 1952	24-49
	Polling Station Level Election Results	
7	Name and Number of Polling Station 2024, 2021, 2019, 2016, 2014, 2011 and 2009 Polling Station-wise Electors, Voters & Voters Turnout 2024, 2021, 2019, 2016, 2014, 2011 and 2009 Polling Station wise Elections Results 2024, 2021, 2019, 2016, 2014, 2011 and 2009	50-149
	Share of Assembly Constituency	
8	Share of Assembly Constituency - (Vidhan Sabha) in State, District and Parliamentary Constituency - (Lok Sabha)	150
	Socio-Economic Amenities (2011)	
9	Access to Administrative Units Agricultural, Manufacturing and Industrial Commodities Demographic Indicators Education Health & Manpower Drinking Water Supply Sanitation Entertainment and Recreations Infrastructure Power Food Allocation Distribution and Marketing of Agriculture Commodities Infrastructure Transport and Road Infrastructure Communication Banking and Financial Services Land Use Irrigation Source	152-166
10	Abbreviation & Sources	167-168
11	Disclaimer	169

Location & Political Map



Administrative Setup

List of Village Panchayat & Intermediate Panchayat (Block) Name - 2011

Village Name	Village Panchayat Name	Intermediate Panchayat Name
Arazi Giridharipur	Sujapur-Kumarpur	Beldanga - I
Arazi Jalalpur	Sujapur-Kumarpur	Beldanga - I
Arazi Madhupur	Rangamati Chandpara	Berhampore
Baikunthapur	Naodapanur	Berhampore
Bairgachhi	Bhakuri-II	Berhampore
Banamalipur	Sujapur-Kumarpur	Beldanga - I
Baninathpur	Naodapanur	Berhampore
Belia Khari	Haridasmati	Berhampore
Bezpara	Naodapanur	Berhampore
Bhabta	Mahula-I	Beldanga - I
Bhabtakharida	Bhabta-I	Beldanga - I
Bhatpara	Naodapanur	Berhampore
Binkar	Mahula-I	Beldanga - I
Chak Chandpara	Rangamati Chandpara	Berhampore
Chak Dangapara	Rangamati Chandpara	Berhampore
Char Begpur	Haridasmati	Berhampore
Char Halalpur	Rangamati Chandpara	Berhampore
Char Mirzapur	Mirjapur-I	Beldanga - I
Char Narayanpur	Haridasmati	Berhampore
Charmahula	Rangamati Chandpara	Berhampore
Chhiruti	Rangamati Chandpara	Berhampore
Dabkai	Rangamati Chandpara	Berhampore
Dayanagar	Sujapur-Kumarpur	Beldanga - I
Debkunda	Debkundu	Beldanga - I
Fate Singdiar	Haridasmati	Berhampore
Giridharipur	Mirjapur-II	Beldanga - I
Gobindapur	Rangamati Chandpara	Berhampore
Gopinathpur	Mahula-I	Beldanga - I
Halalpur	Mahula-I	Beldanga - I

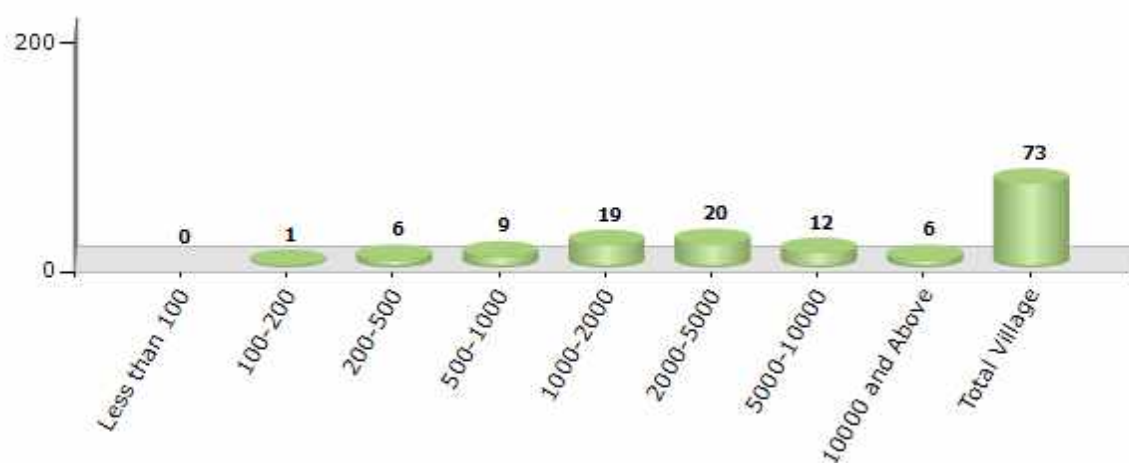
Contd....

Demographics

Number of Villages by Population Size - 2011

Less than 100	100-200	200-500	500-1000	1000-2000	2000-5000	5000-10000	10000 and Above	Total Village
0	1	6	9	19	20	12	6	73

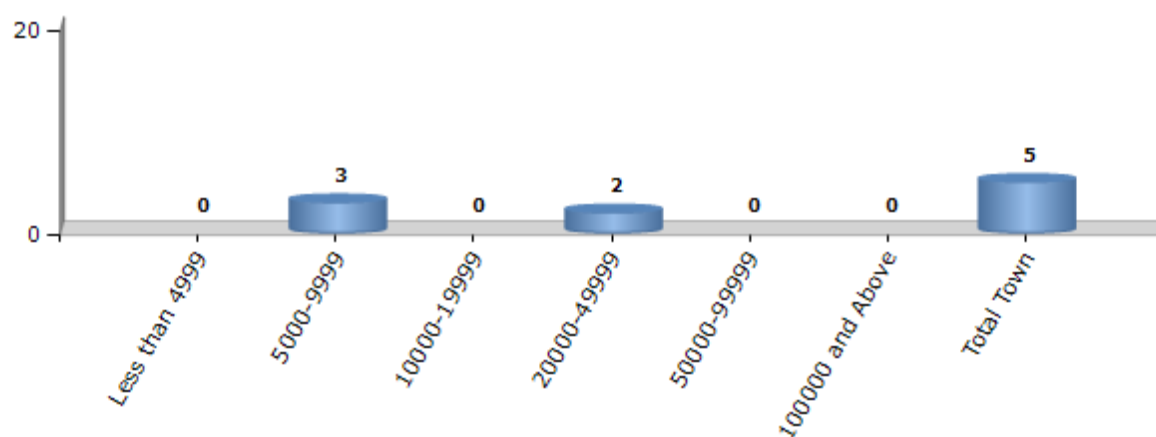
Number of Villages by Population Size - 2011



Number of Towns by Population Size - 2011

Less than 4999	5000-9999	10000-19999	20000-49999	50000-99999	100000 and Above	Total Town
0	3	0	2	0	0	5

Number of Towns by Population Size - 2011



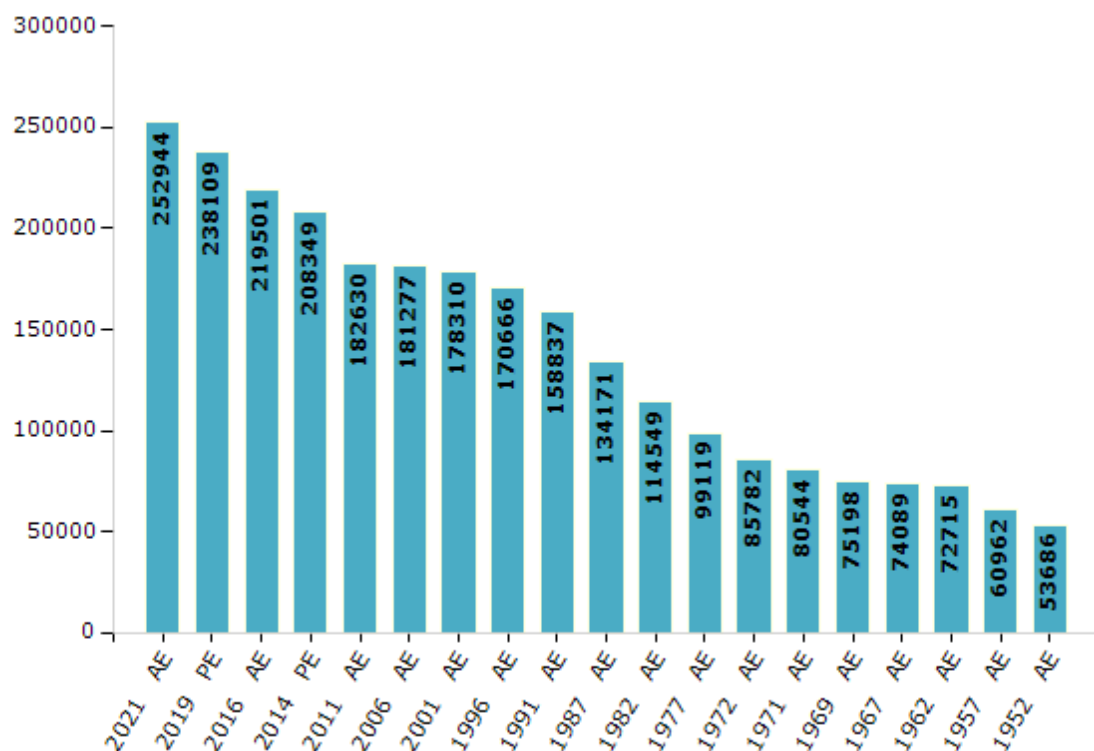
Electoral Features

Electors by Male & Female

Year	Male	Female	Others	Total
2021 AE	129758	123179	7	252944
2019 PE	123430	114677	2	238109
2016 AE	114586	104913	2	219501
2014 PE	108374	99974	1	208349
2011 AE	95547	87083	0	182630
2009 PE	-	-	-	-
2006 AE	95578	85699	-	181277
2004 PE	-	-	-	-
2001 AE	91813	86497	-	178310
1999 PE	-	-	-	-
1996 AE	88618	82048	-	170666

Year	Male	Female	Others	Total
1991 AE	81893	76944	-	158837
1987 AE	68441	65730	-	134171
1982 AE	58420	56129	-	114549
1977 AE	51346	47773	-	99119
1972 AE	45173	40609	-	85782
1971 AE	40283	40261	-	80544
1969 AE	38139	37059	-	75198
1967 AE	-	-	-	74089
1962 AE	-	-	-	72715
1957 AE	-	-	-	60962
1952 AE	-	-	-	53686

Number of Electors



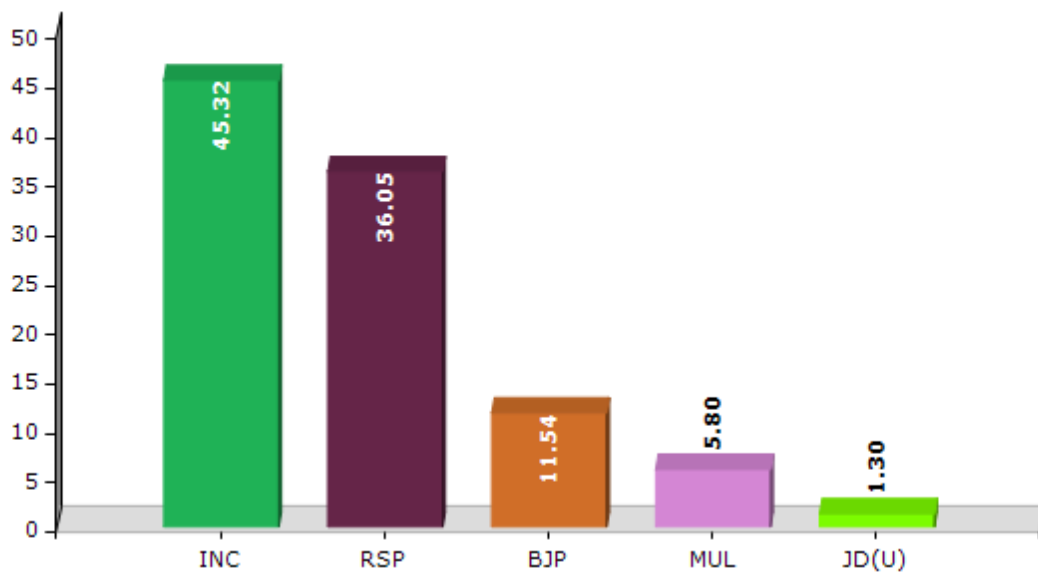
Note : AE : Assembly Election, PE : Assembly Segment of Parliamentary Election

Historical Summary Election Results

Summary Result of Assembly Election - 2011

Candidate Name	Party	Votes	Votes %
Safiujjaman Seikh	INC	67888	45.32
Md. Refatullah	RSP	54005	36.05
Alok Ghosh	BJP	17282	11.54
Abul Hossain	MUL	8693	5.8
Mosah Gulashunnaher Banu	JD(U)	1943	1.3

Votes Percentage of Top Parties - 2011



Polling Station Level Election Results

Number and Name of Polling Stations (PS) (2016)

Number of Polling Stations	Name of Polling Stations	Number of Polling Stations	Name of Polling Stations
1	Majira Pry. School (R-1)	22	Paccamati Mahula Pry. School
2	Majira Pry. School (R-2)	23	Charhalalpur Pry. School (R-1)
3	Majira Nurani High Madrasa (R-1)	24	Charhalalpur Pry. School (R-2)
4	Majira Nurani High Madrasa (R-2)	25	Charmahula Sishu Sikha Kendra
5	Samaskar Tapashili Pry. School	26	Char Mahula Pry. School
6	Jadupur Pry. School (R-1)	27	Char Mahula I.C.D.S Center
7	Jadupur Pry. School (R-2)	28	Kadamtala 'Bipad Bhanjan Pry. School
8	Rangamati Chandpara Pry.School (R-1)	29	Raja Jagat Kishor High School R-1
9	Gobindapur Nimna Buniady Vidyalaya (R-1)	30	Raja Jagat Kishor High School R-2
10	Gobindapur Nimna Buniady Vidyalaya (R-2)	31	Narayanpur Ssk
11	Madhupur Raja Shashanka Vidyapith (R-1)	32	Chardiar Pry. School
12	Aroa Icds Center (Puratan) (R-1)	33	Kalabaria Pry. School
13	Aroa Icds Center (Puratan) (R-2)	34	Bairgachi Pry. School
14	Dabkai Natunpara Sishu Sikha Kendra	35	Balarampur Pry. School R-1
15	Dabkai Paschimpara I.C.D.S Center (Upur Para)	36	Balarampur Pry. School R-2
16	Dabkai Pry. School	37	Bairgachi Ghoshpara Ssk
17	Rangamati-Chandapara Pry.School (R-2)	38	Balarampur High School
18	Kodla Pry. School (R-1)	39	Haridasmata G.P. Office
19	Kodla Pry. School(R-2)	40	Krishnamati Pry. School (R-1)
20	Kodla Dangapara Pry.School	41	Krishnamati Pry. School (R-2)
21	Kodla Bijoy Krishna Adarsha Bidya Mandir	42	Krishnamati Upper Pry. School

Contd....

Polling Station Level Election Results

Polling Station-wise Votes Secured by Overall Top Five Parties in Beldanga Assembly in Assembly Election (AE) under Baharampur Parliamentary Constituency in West Bengal (2016)

Number of Polling Station	Winner - Seikh Safiujjaman (INC)	Runner-up - Golam Kibria Mia (AITC)	3rd - Alok Ghosh (BJP)	4th - Ittefa Hossain (IUML)	5th - Marjina Khatun (SP)	NOTA	Other	Total Votes Secured
36	517	60	356	4	8	15	0	960
37	473	68	271	15	13	33	0	873
38	538	116	154	7	4	9	0	828
39	363	97	418	14	9	21	0	922
40	548	39	202	11	6	13	0	819
41	359	13	140	3	3	5	0	523
42	400	61	168	4	6	9	0	648
43	336	44	167	4	6	11	0	568
44	343	73	130	1	6	6	0	559
45	424	32	61	9	2	12	0	540
46	606	85	168	7	2	17	0	885
47	557	57	143	4	1	15	0	777
48	401	41	92	5	3	11	0	553
49	441	331	29	12	7	15	0	835
50	332	252	38	9	10	5	0	646
51	619	170	45	9	9	20	0	872
52	422	47	47	5	2	9	0	532
53	398	37	183	4	4	16	0	642
54	418	59	119	10	7	10	0	623
55	534	374	61	13	13	9	0	1004
56	324	294	45	7	12	11	0	693
57	277	195	23	6	0	8	0	509
58	413	54	118	5	7	13	0	610
59	273	53	112	6	3	11	0	458
60	320	96	110	4	5	11	0	546
61	452	116	123	7	6	9	0	713
62	223	39	120	3	4	11	0	400
63	462	98	161	7	6	12	0	746
64	436	80	189	6	3	8	0	722
65	517	169	300	7	11	8	0	1012
66	227	225	7	12	2	4	0	477
67	270	218	12	14	1	7	0	522
68	367	22	216	14	7	9	0	635
69	334	329	13	100	6	10	0	792
70	112	464	17	25	10	15	0	643

Contd....

Polling Station Level Election Results

Winner, Runner-up and 3rd Party Position & Winning Margin According to Polling Stations in Beldanga Assembly in Assembly Election (AE) under Baharampur Parliamentary Constituency in West Bengal (2016)

Polling Station Number	Winner Party	Winner Votes (%)	Runner-up Party	Runner-up Votes (%)	Winning Margin Votes (%)	Third Party	Third Party Votes (%)	Other Votes (%)
75	INC	520 (62.13)	AITC	239 (28.55)	281 (33.58)	BJP	41 (4.9)	37 (4.42)
76	INC	443 (51.45)	AITC	377 (43.79)	66 (7.66)	BJP	21 (2.44)	20 (2.32)
77	INC	309 (52.64)	AITC	248 (42.25)	61 (10.39)	IUML	12 (2.04)	18 (3.07)
78	INC	379 (66.61)	AITC	168 (29.53)	211 (37.08)	BJP	11 (1.93)	11 (1.93)
79	INC	499 (60.48)	AITC	298 (36.12)	201 (24.36)	BJP	15 (1.82)	13 (1.58)
80	INC	379 (71.24)	AITC	100 (18.8)	279 (52.44)	BJP	38 (7.14)	15 (2.82)
81	AITC	280 (55.56)	INC	170 (33.73)	110 (21.83)	BJP	14 (2.78)	40 (7.94)
82	INC	177 (48.49)	AITC	168 (46.03)	9 (2.46)	BJP	7 (1.92)	13 (3.56)
83	INC	354 (51.53)	AITC	283 (41.19)	71 (10.34)	BJP	24 (3.49)	26 (3.78)
84	INC	427 (62.98)	AITC	213 (31.42)	214 (31.56)	BJP	21 (3.1)	17 (2.51)
85	AITC	260 (57.91)	INC	175 (38.98)	85 (18.93)	IUML	5 (1.11)	9 (2)
86	INC	341 (49.64)	AITC	300 (43.67)	41 (5.97)	IUML	20 (2.91)	26 (3.78)
87	AITC	226 (48.5)	INC	216 (46.35)	10 (2.15)	BJP	12 (2.58)	12 (2.58)
88	INC	505 (58.31)	AITC	319 (36.84)	186 (21.47)	BJP	23 (2.66)	19 (2.19)
89	INC	430 (64.76)	AITC	203 (30.57)	227 (34.19)	BJP	15 (2.26)	16 (2.41)
90	INC	289 (61.88)	AITC	160 (34.26)	129 (27.62)	BJP	12 (2.57)	6 (1.28)
91	INC	365 (57.3)	BJP	108 (16.95)	257 (40.35)	AITC	83 (13.03)	81 (12.72)
92	AITC	250 (57.47)	INC	171 (39.31)	79 (18.16)	BJP	6 (1.38)	8 (1.84)
93	INC	518 (60.87)	AITC	296 (34.78)	222 (26.09)	BJP	11 (1.29)	26 (3.06)
94	INC	283 (53.7)	AITC	202 (38.33)	81 (15.37)	BJP	16 (3.04)	26 (4.93)
95	INC	371 (50.2)	AITC	320 (43.3)	51 (6.9)	BJP	30 (4.06)	18 (2.44)
96	INC	452 (65.22)	AITC	177 (25.54)	275 (39.68)	BJP	46 (6.64)	18 (2.6)
97	AITC	791 (85.7)	INC	81 (8.78)	710 (76.92)	IUML	20 (2.17)	31 (3.36)
98	AITC	654 (90.08)	INC	46 (6.34)	608 (83.74)	BJP	14 (1.93)	12 (1.65)
99	INC	449 (58.85)	AITC	212 (27.79)	237 (31.06)	BJP	84 (11.01)	18 (2.36)
100	INC	506 (61.11)	AITC	256 (30.92)	250 (30.19)	BJP	51 (6.16)	15 (1.81)
101	INC	409 (49.88)	AITC	243 (29.63)	166 (20.25)	BJP	144 (17.56)	24 (2.93)
102	INC	418 (70.37)	AITC	135 (22.73)	283 (47.64)	SP	14 (2.36)	27 (4.55)
103	INC	388 (56.07)	AITC	266 (38.44)	122 (17.63)	BJP	15 (2.17)	23 (3.32)
104	AITC	298 (52.74)	INC	226 (40)	72 (12.74)	BJP	31 (5.49)	10 (1.77)
105	INC	243 (46.2)	AITC	208 (39.54)	35 (6.66)	BJP	64 (12.17)	11 (2.09)
106	INC	497 (57.99)	AITC	186 (21.7)	311 (36.29)	IUML	78 (9.1)	96 (11.2)
107	INC	231 (47.53)	AITC	225 (46.3)	6 (1.23)	BJP	16 (3.29)	14 (2.88)
108	AITC	293 (51.05)	INC	225 (39.2)	68 (11.85)	IUML	23 (4.01)	33 (5.75)
109	INC	245 (46.93)	AITC	242 (46.36)	3 (0.57)	IUML	18 (3.45)	17 (3.26)
110	AITC	270 (52.84)	INC	205 (40.12)	65 (12.72)	BJP	11 (2.15)	25 (4.89)
111	INC	303 (49.92)	AITC	274 (45.14)	29 (4.78)	BJP	10 (1.65)	20 (3.29)

Contd....

Socio-Economic Amenities - Rural

Access to Education Facilities

Particulars	Number of Villages (% of Population)				
	Available	Not Available	If Not Available (Distance of Nearest Facility)		
			A	B	C
Govt. Primary School	68 (99)	4 (1)	0 (0)	0 (0)	0 (0)
Private Primary School	5 (13)	67 (87)	0 (0)	0 (0)	0 (0)
Govt. Middle School	36 (77)	36 (23)	7 (6)	2 (1)	0 (0)
Private Middle School	3 (8)	69 (92)	0 (0)	0 (0)	0 (0)
Govt. Secondary School	21 (57)	51 (43)	31 (23)	4 (2)	0 (0)
Private Secondary School	1 (4)	71 (96)	0 (0)	0 (0)	0 (0)
Govt. Senior Secondary School	12 (39)	60 (61)	39 (38)	7 (4)	0 (0)
Private Senior Secondary School	0 (0)	72 (100)	0 (0)	0 (0)	0 (0)
Govt. Arts and Science Degree College	0 (0)	72 (100)	2 (4)	29 (43)	29 (33)
Private Arts and Science Degree College	0 (0)	72 (100)	0 (0)	0 (0)	0 (0)
Govt. Engineering College	0 (0)	72 (100)	1 (3)	10 (10)	41 (56)
Private Engineering College	0 (0)	72 (100)	0 (0)	0 (0)	5 (8)
Govt. Medicine College	0 (0)	72 (100)	0 (0)	2 (4)	37 (53)
Private Medicine College	0 (0)	72 (100)	0 (0)	2 (3)	2 (5)
Govt. Management Institute	0 (0)	72 (100)	0 (0)	0 (0)	33 (33)
Private Management Institute	0 (0)	72 (100)	0 (0)	1 (0)	8 (25)
Govt. Polytechnic	0 (0)	72 (100)	0 (0)	9 (10)	49 (67)
Private Polytechnic	0 (0)	72 (100)	0 (0)	0 (0)	0 (0)
Govt. Vocational Training School/ITI	2 (5)	70 (95)	5 (6)	2 (1)	44 (62)
Private Vocational Training School/ITI	0 (0)	72 (100)	0 (0)	0 (0)	0 (0)
Govt. Non Formal Training Centre	1 (3)	71 (97)	1 (0)	1 (1)	18 (38)
Private Non Formal Training Centre	0 (0)	72 (100)	1 (1)	0 (0)	0 (0)
Govt. School For Disabled	0 (0)	72 (100)	5 (6)	9 (10)	20 (37)
Private School For Disabled	0 (0)	72 (100)	3 (5)	1 (0)	0 (0)
Government Others	8 (22)	64 (78)	0 (0)	0 (0)	0 (0)
Private Others	0 (0)	72 (100)	0 (0)	0 (0)	0 (0)

Note : Distance A : Less than 5 km; B : Between 5-10 km; C : 10+ km.; Source : Data Analysis is based on 2011 Census.

DISCLAIMER

The Terms of Use and Disclaimer of Datanet India Private Limited (hereinafter referred to as "Datanet") for use of this analysis report of **Beldanga Assembly Constituency (Beldanga Vidhan Sabha)** :-

1. **Assembly Factbook™** is a Registered Trade Mark owned by Datanet.
2. All the maps are sketched and graphical representation only and have not been drawn to the scale and also not to represent the actual geographical area or boundary of the unit.
3. The data for the aforesaid analysis is based on authentic sources and has been culled from the various publications of Census, CSO and NSSO for district and block level data, various central and state government departments, Central & State Elections Commissions and the concerned Returning Officers' releases, Electoral Rolls, Election results and allied publications, internal assessment, surveys, estimates and analysis. Therefore, certain adjustment of data at micro level may have been done to arrive closer to the macro data.
4. Data have been provided on an "As Is" and "As AVAILABLE" basis
5. The colours shown in the maps or diagram and charts of a particular party, alliance or AC are indicative and do not represent them.
6. This publication which includes maps, sheets, graphs and data would be the property under copyright of Datanet only. The user may use these for its internal study, analysis and research purposes. It's public display, re-selling or any commercial uses by the user are not allowed.
7. Datanet has taken due care and caution in compilation and processing of data and allied information, but does not guarantee the accuracy, adequacy or completeness of any information/analysis and will be not responsible for any errors or omissions or for the results obtained from the use of such information/analysis.
8. All the contents for the publication have been culled from various authentic sources and Datanet reasonably believes such sources to be reliable, but does not make any representations, express or implied as to the accuracy or fitness of use of such information. The information or contents of the information/analysis do not constitute advice and should not be relied upon in making (or refraining from making) any decision. Any reliance placed upon the information provided by Datanet is the sole responsibility and strictly at the user's risk.
9. In no event will Datanet be liable for any damages (including, without limitation, damages for loss of business projects, or loss of profits) arising in contract, tort or otherwise from the use of or inability to use any of its contents, or from any action taken (or refrained from being taken) as a result of using the analysis or any of its contents. Datanet its directors, owners, editors, officials, employees, distributor and agents or any associate will not be liable for any errors in the information contained or any consequences arising from the use of the contents of the provided information/analysis.
10. If any provision of these terms and conditions is held invalid or illegal or unenforceable for any reason by any court of competent jurisdiction, such provision shall be severed and the remainder of provisions of the terms and conditions shall continue in full force and effect as if the Term of Use had been executed with the invalid, illegal or unenforceable provision eliminated.
11. If there are any discrepancies in the information provided, please bring it to attention of Datanet for suitable rectification measures.

Buy Online This Complete Book At
Datanet India eBooks Store

www.indiastatpublications.com

or go directly at

[http://www.indiastatpublications.com/
Assembly_factbook/West_Bengal/Baharampur/ Beldanga](http://www.indiastatpublications.com/Assembly_factbook/West_Bengal/Baharampur/Beldanga)

 **indiaSTAT**elections

