



West Bengal

Assembly Factbook™

Bharatpur Assembly Constituency



Key Electoral Data of Bharatpur
Assembly Constituency (Vidhan Sabha)

West Bengal
Assembly FactbookTM
Bharatpur Assembly Constituency



Bharatpur Vidhan Sabha

Editor & Director

Dr. R.K. Thukral

Research Editor

Dr. Shafeeq Rahman

Compiled, Researched and Published by Datanet India Pvt. Ltd.

D-100, 1st Floor,

Okhla Industrial Area, Phase-I,
New Delhi- 110020.

Ph.: 91-11- 43580781-84

Email : support@indiastatpublications.com

Website : www.indiastatelections.com

Online Book Store :

www.indiastatpublications.com

Report No. : AFB/WB-069-0125

ISBN : 978-93-5293-597-0

First Edition : January, 2018

Eighth Updated Edition : January, 2025

Price : Rs. 11500/-

US\$ 310

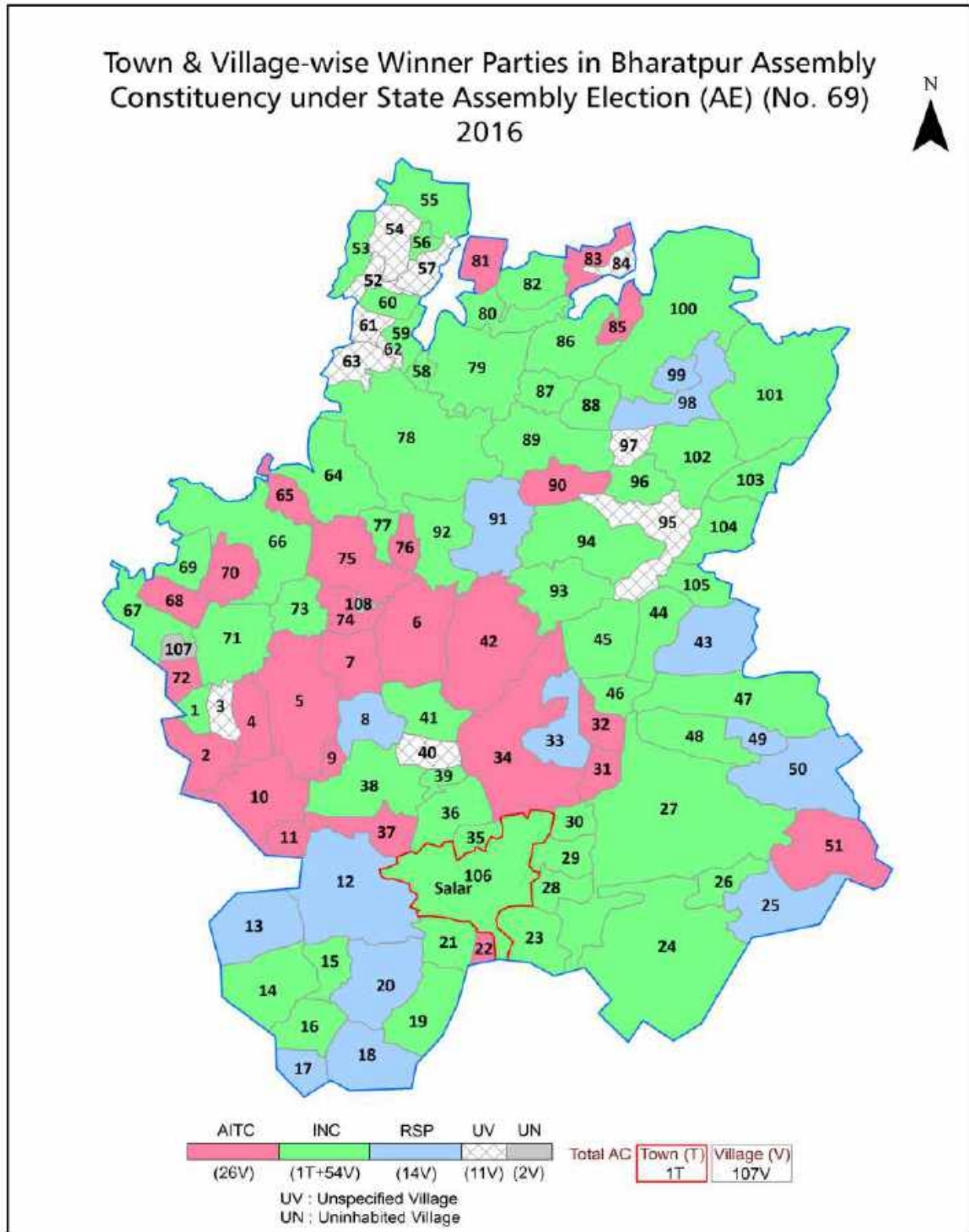
© Datanet India Pvt. Ltd.

All rights reserved. No part of this book may be reproduced, stored in a retrieval system or transmitted in any form or by any means, mechanical photocopying, photographing, scanning, recording or otherwise without the prior written permission of the publisher. Please refer to Disclaimer at page no. 171 for the use of this publication.

Printed in India

No.	Particulars	Page No.
	Introduction	
1	Assembly Constituency - (Vidhan Sabha) at a Glance Features of Assembly as per Delimitation Commission of India (2008)	1-2
	Location and Political Maps	
2	Location Map Boundaries of Assembly Constituency - (Vidhan Sabha in District Boundaries of Assembly Constituency under Parliamentary Constituency - (Lok Sabha) Town & Village-wise Winner Parties- 2024, 2021, 2019, 2016, 2014, 2011 and 2009	3-10
	Administrative Setup (2011)	
3	District Sub-district Towns Villages Inhabited Villages Uninhabited Villages Village Panchayat Intermediate Panchayat	11-17
	Demographics (2011)	
4	Population Households Rural/Urban Population Towns and Villages by Population Size Sex Ratio (Total & 0-6 Years) Religious Population Social Population Literacy Rate	18-19
	Electoral Features	
5	Important Dates of Last Elections Held Electors by Gender Service Electors Voters Voters Turnout Polling Stations & Average Number of Electors per Polling Station Electors by Age Group Present Elected Representatives	20-25
	Historical Summary Election Results	
6	Vote Share of Major Parties Winning Margin (Number & Percentage Polarity of Parties Summary Result of Assembly Segment of Parliamentary Elections 2024, 2019, 2014, 2009, 2004 and 1999 Summary Result of Assembly Elections 2021, 2016, 2011, 2006, 2001, 1996, 1991, 1987, 1982, 1977, 1972, 1971, 1969, 1967, 1962, 1957 and 1952	26-51
	Polling Station Level Election Results	
7	Name and Number of Polling Station 2024, 2021, 2019, 2016, 2014, 2011 and 2009 Polling Station-wise Electors, Voters & Voters Turnout 2024, 2021, 2019, 2016, 2014, 2011 and 2009 Polling Station wise Elections Results 2024, 2021, 2019, 2016, 2014, 2011 and 2009	52-151
	Share of Assembly Constituency	
8	Share of Assembly Constituency - (Vidhan Sabha) in State, District and Parliamentary Constituency - (Lok Sabha)	152
	Socio-Economic Amenities (2011)	
9	Access to Administrative Units Agricultural, Manufacturing and Industrial Commodities Demographic Indicators Education Health & Manpower Drinking Water Supply Sanitation Entertainment and Recreations Infrastructure Power Food Allocation Distribution and Marketing of Agriculture Commodities Infrastructure Transport and Road Infrastructure Communication Banking and Financial Services Land Use Irrigation Source	154-168
10	Abbreviation & Sources	169-170
11	Disclaimer	171

Location & Political Map



Administrative Setup

List of Village Panchayat & Intermediate Panchayat (Block) Name - 2011

Village Name	Village Panchayat Name	Intermediate Panchayat Name
Alugram	Alugram	Bharatpur - I
Amlai	Amlai	Bharatpur - I
Aocha	Salu	Bharatpur - II
Araji Bhabanipur	Alugram	Bharatpur - I
Atkula	Talgram	Bharatpur - I
Ayajuni	Salu	Bharatpur - II
Bahara	Kagram	Bharatpur - II
Baje Chuator	Alugram	Bharatpur - I
Bara Baidyapur	Tenya-Baidyapur	Bharatpur - II
Bara Hati	Tenya-Baidyapur	Bharatpur - II
Berbari	Alugram	Bharatpur - I
Bhabanipur	Alugram	Bharatpur - I
Bhaluipara	Amlai	Bharatpur - I
Bharadanga Serpur	Talgram	Bharatpur - I
Bharatpur	Bharatpur	Bharatpur - I
Bholta	Sijgram	Bharatpur - I
Bilkurul	Sijgram	Bharatpur - I
Binodia	Bharatpur	Bharatpur - I
Brahmandihi	Bharatpur	Bharatpur - I
Chak Gupura	Tenya-Baidyapur	Bharatpur - II
Chuator	Alugram	Bharatpur - I
Chun Sahar	Malihati	Bharatpur - II
Dakshin Khanda	Salar	Bharatpur - II
Datta Barutia	Simulia	Bharatpur - II
Dechapara	Talgram	Bharatpur - I
Dhandanga	Kagram	Bharatpur - II
Dhursunda	Salu	Bharatpur - II
Ekdala	Sijgram	Bharatpur - I
Erera	Simulia	Bharatpur - II

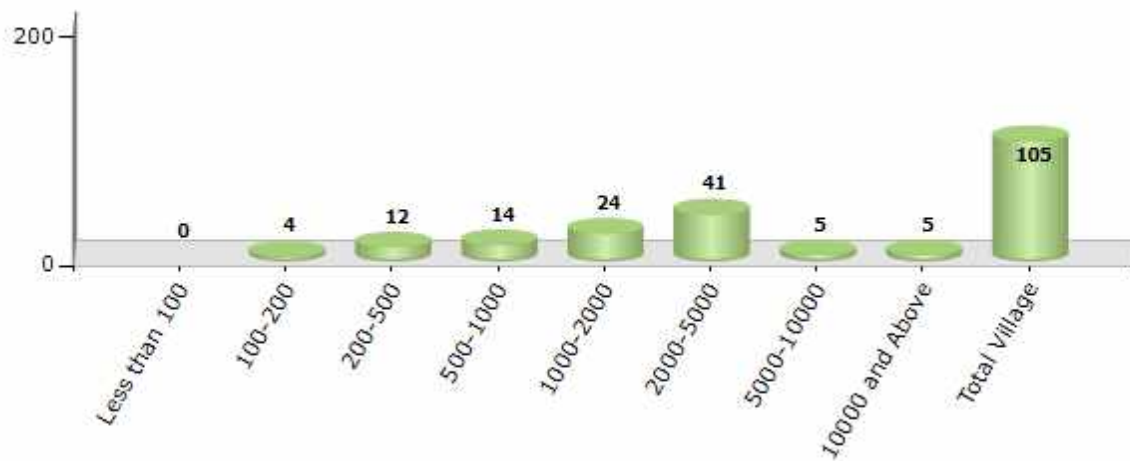
Contd....

Demographics

Number of Villages by Population Size - 2011

Less than 100	100-200	200-500	500-1000	1000-2000	2000-5000	5000-10000	10000 and Above	Total Village
0	4	12	14	24	41	5	5	105

Number of Villages by Population Size - 2011



Number of Towns by Population Size - 2011

Less than 4999	5000-9999	10000-19999	20000-49999	50000-99999	100000 and Above	Total Town
0	0	0	1	0	0	1

Number of Towns by Population Size - 2011

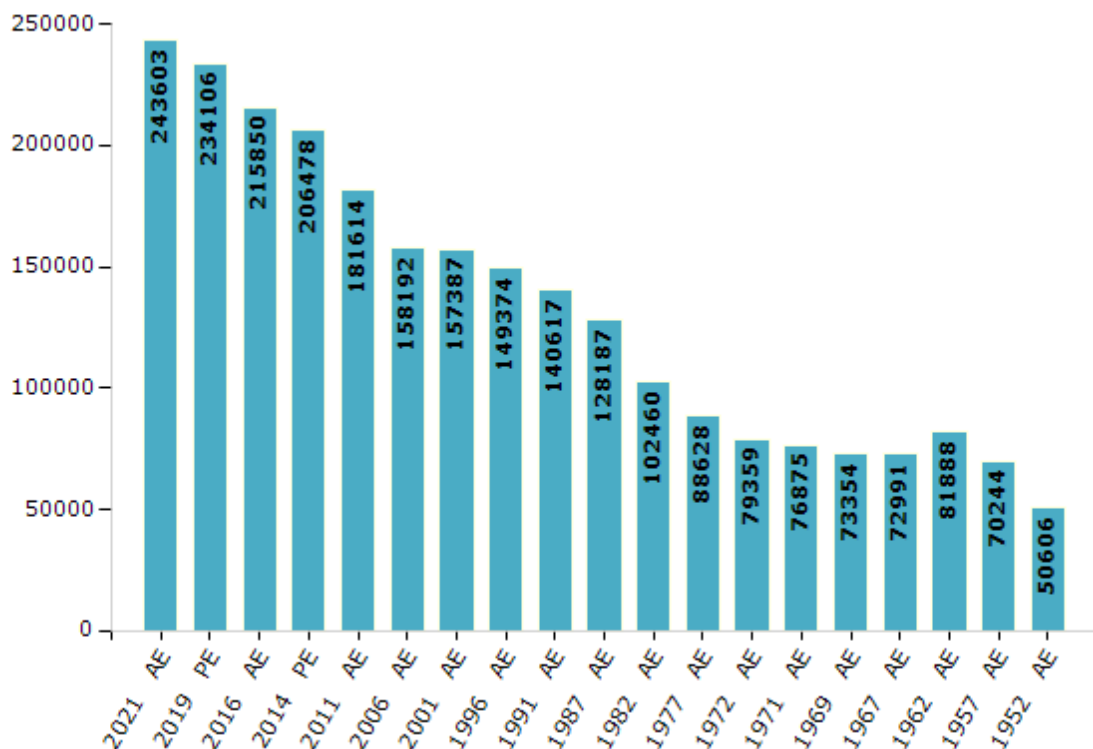


Electoral Features

Electors by Male & Female

Year	Male	Female	Others	Total	Year	Male	Female	Others	Total
2021 AE	125679	117919	5	243603	1991 AE	71268	69349	-	140617
2019 PE	121225	112876	5	234106	1987 AE	65640	62547	-	128187
2016 AE	112630	103218	2	215850	1982 AE	51275	51185	-	102460
2014 PE	107615	98862	1	206478	1977 AE	44704	43924	-	88628
2011 AE	94503	87111	0	181614	1972 AE	43330	36029	-	79359
2009 PE	-	-	-	-	1971 AE	39401	37474	-	76875
2006 AE	80624	77568	-	158192	1969 AE	37529	35825	-	73354
2004 PE	-	-	-	-	1967 AE	-	-	-	72991
2001 AE	78562	78825	-	157387	1962 AE	-	-	-	81888
1999 PE	-	-	-	-	1957 AE	-	-	-	70244
1996 AE	75796	73578	-	149374	1952 AE	-	-	-	50606

Number of Electors



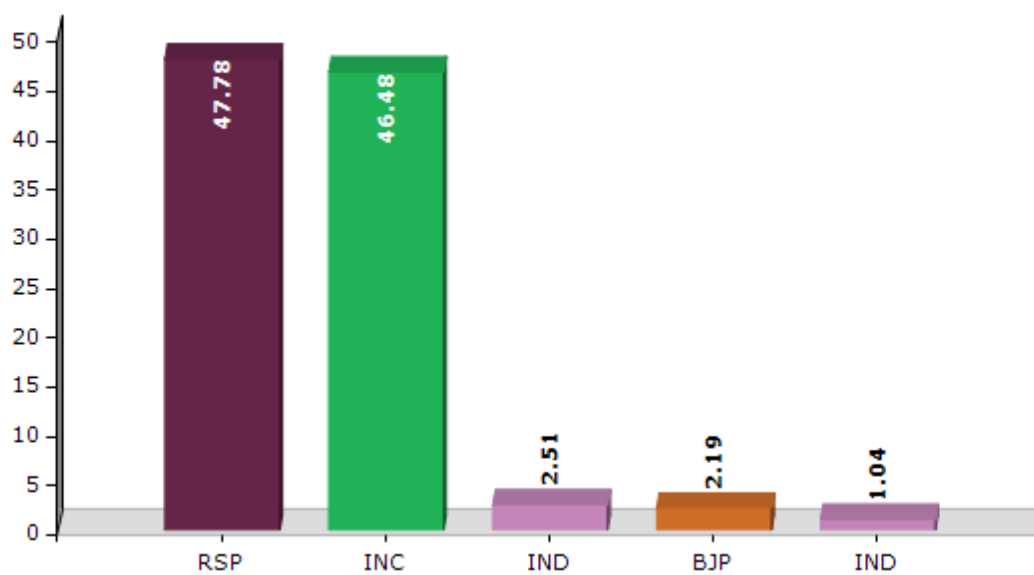
Note : AE : Assembly Election, PE : Assembly Segment of Parliamentary Election

Historical Summary Election Results

Summary Result of Assembly Election - 2011

Candidate Name	Party	Votes	Votes %
Id Mohammad	RSP	70658	47.78
Daliya Begum	INC	68729	46.48
Somnath Goswami	IND	3711	2.51
Madhusudan Saha	BJP	3243	2.19
Ranjit Konai	IND	1534	1.04

Votes Percentage of Top Parties - 2011



Polling Station Level Election Results

Number and Name of Polling Stations (PS) (2016)

Number of Polling Stations	Name of Polling Stations	Number of Polling Stations	Name of Polling Stations
1	Rajarampur Abaitanik Prathamik Vidyalaya	22	Amlai Batipara Pry. School R-1
2	Karail Abaitanik Prathamik Vidyalaya	23	Amlai Batipara Pry. School R-2
3	Gangedda Abaitanik Prathamik Vidyalaya	24	Uttar Sahapur Prathamik Vidyalaya
4	Choatore Prathmaik Vidyalaya	25	Amlai State Plan Abaitanik Prathamik Vidyalaya
5	Sehalai F.P. Vidyalaya	26	Amlai Daspara Sishu Siksha Kendra
6	Madanpur Pry. Sahool R-1	27	Amlai Bhaluipara High School. (R.N.O 1)
7	Madanpur Pry. Sahool R-2	28	Amlai Bhaluipara High School. (R.N.O 2)
8	Madanpur Msk	29	Bhaluipara Natun Prathamik Vidyalaya R-1
9	Sunia Pry. School R-1	30	Bhaluipara Natun Prathamik Vidyalaya R-2
10	Sunia Pry. School R-2	31	Bhaluipara Pry. School
11	Angarpur Prathamik Vidyalaya R-1	32	Jorgachi Jr. Basic School
12	Angarpur Prathamik Vidyalaya R-2	33	Jorgachi Madhyamik Siksha Kendra
13	Angarpur Sishu Siksha Kendra	34	Lohadaha Special Cadre F.P. School. (R No.1)
14	Alugram Uum Vidyalaya R-1	35	Lohadaha Special Cadre F.P. School. (R No.2)
15	Alugram Uum Vidyalaya R-2	36	Gourinagar Prathamik Vidyalaya
16	Alugram Girls Prathamik Vidyalaya	37	Khoyna D.H.Vidyamandir R-1
17	Masla Jr. Basic School R-1	38	Khoyna D.H.Vidyamandir R-2
18	Masla Jr. Basic School R-2	39	Narayanpur Prathamik Vidyalaya
19	Masla Girls Prathamik Vidyalaya	40	Podmur Prathamik Vidyalaya
20	Gobindapurberbari Prathamik Vidyalaya.	41	Kareya Prathamik Vidyalaya
21	Gopalpur Colony D.S.P. School.	42	Sijgram Promodini Prathamik Vidyalaya R-1

Contd....

Polling Station Level Election Results

Polling Station-wise Votes Secured by Overall Top Five Parties in Bharatpur Assembly in Assembly Election (AE) under Baharampur Parliamentary Constituency in West Bengal (2016)

Number of Polling Station	Winner - Kamalesh Chatterjee (Gopal) (INC)	Runner-up - Khadem A Dastegir (Khadu) (AITC)	3rd - ID Mohammad (RSP)	4th - Iman Kalyan Mukherje (BJP)	5th - Humayun Kabir (SP)	NOTA	Other	Total Votes Secured
36	236	92	231	102	7	10	6	684
37	264	81	117	44	3	10	6	525
38	301	191	162	55	14	39	7	769
39	109	62	184	93	6	4	4	462
40	267	113	189	52	8	13	6	648
41	453	159	103	58	1	10	3	787
42	307	288	60	92	6	16	12	781
43	349	217	62	105	6	14	4	757
44	271	383	59	23	8	6	8	758
45	152	408	54	21	2	6	0	643
46	167	305	121	21	2	13	6	635
47	325	50	112	71	3	13	2	576
48	259	141	118	117	2	6	6	649
48A	311	125	149	75	4	6	2	672
49	223	357	90	18	3	14	4	709
50	273	245	202	36	4	10	8	778
51	360	133	213	49	11	12	9	787
52	347	182	116	23	4	7	1	680
53	344	134	72	22	4	8	5	589
54	240	293	150	22	15	27	8	755
55	207	230	256	14	7	22	3	739
56	184	361	213	15	2	20	4	799
57	180	145	246	17	3	10	2	603
58	123	300	403	18	4	27	10	885
59	220	209	105	8	3	8	2	555
60	202	155	85	14	1	3	5	465
61	163	219	167	25	5	16	5	600
62	335	247	116	12	5	9	4	728
63	175	183	119	12	2	7	7	505
64	191	263	108	18	3	8	4	595
65	243	201	102	58	4	14	1	623
66	429	246	136	15	2	12	6	846
67	99	223	59	18	8	11	1	419
68	125	209	109	16	3	14	7	483
69	288	295	150	39	16	29	13	830

Contd....

Polling Station Level Election Results

Winner, Runner-up and 3rd Party Position & Winning Margin According to Polling Stations in Bharatpur Assembly in Assembly Election (AE) under Baharampur Parliamentary Constituency in West Bengal (2016)

Polling Station Number	Winner Party	Winner Votes (%)	Runner-up Party	Runner-up Votes (%)	Winning Margin Votes (%)	Third Party	Third Party Votes (%)	Other Votes (%)
74	INC	286 (41.39)	AITC	269 (38.93)	17 (2.46)	RSP	97 (14.04)	39 (5.64)
75	AITC	176 (36.67)	RSP	165 (34.38)	11 (2.29)	INC	115 (23.96)	24 (5)
76	INC	176 (38.6)	RSP	133 (29.17)	43 (9.43)	AITC	116 (25.44)	31 (6.8)
77	INC	229 (45.53)	AITC	181 (35.98)	48 (9.55)	RSP	66 (13.12)	27 (5.37)
78	INC	218 (40.98)	AITC	194 (36.47)	24 (4.51)	RSP	80 (15.04)	40 (7.52)
79	INC	183 (36.24)	AITC	147 (29.11)	36 (7.13)	BJP	103 (20.4)	72 (14.26)
80	INC	267 (37.03)	AITC	263 (36.48)	4 (0.55)	RSP	139 (19.28)	52 (7.21)
81	INC	188 (40.52)	BJP	137 (29.53)	51 (10.99)	AITC	71 (15.3)	68 (14.66)
82	INC	219 (34.93)	RSP	188 (29.98)	31 (4.95)	BJP	131 (20.89)	89 (14.19)
83	INC	187 (46.98)	AITC	105 (26.38)	82 (20.6)	RSP	67 (16.83)	39 (9.8)
84	INC	311 (37.42)	AITC	279 (33.57)	32 (3.85)	RSP	202 (24.31)	39 (4.69)
85	RSP	306 (50.33)	INC	163 (26.81)	143 (23.52)	AITC	104 (17.11)	35 (5.76)
86	AITC	351 (49.51)	INC	255 (35.97)	96 (13.54)	RSP	46 (6.49)	57 (8.04)
87	AITC	220 (38.87)	INC	154 (27.21)	66 (11.66)	RSP	130 (22.97)	62 (10.95)
88	INC	230 (37.4)	AITC	174 (28.29)	56 (9.11)	RSP	172 (27.97)	39 (6.34)
89	AITC	328 (47.4)	INC	169 (24.42)	159 (22.98)	RSP	130 (18.79)	65 (9.39)
90	RSP	326 (42.5)	INC	286 (37.29)	40 (5.21)	AITC	66 (8.6)	89 (11.6)
91	AITC	303 (52.06)	INC	184 (31.62)	119 (20.44)	RSP	44 (7.56)	51 (8.76)
92	INC	244 (44.85)	AITC	205 (37.68)	39 (7.17)	BJP	40 (7.35)	55 (10.11)
93	INC	299 (41.41)	RSP	205 (28.39)	94 (13.02)	AITC	163 (22.58)	55 (7.62)
94	INC	343 (39.52)	AITC	322 (37.1)	21 (2.42)	RSP	129 (14.86)	74 (8.53)
95	AITC	417 (54.94)	INC	199 (26.22)	218 (28.72)	RSP	72 (9.49)	71 (9.35)
96	INC	332 (46.89)	AITC	302 (42.66)	30 (4.23)	RSP	32 (4.52)	42 (5.93)
97	INC	308 (44.96)	AITC	261 (38.1)	47 (6.86)	RSP	65 (9.49)	51 (7.45)
98	AITC	215 (47.05)	INC	169 (36.98)	46 (10.07)	RSP	28 (6.13)	45 (9.85)
99	INC	376 (46.82)	AITC	176 (21.92)	200 (24.9)	RSP	173 (21.54)	78 (9.71)
100	INC	479 (49.13)	AITC	347 (35.59)	132 (13.54)	RSP	86 (8.82)	63 (6.46)
101	INC	289 (53.82)	AITC	118 (21.97)	171 (31.85)	RSP	82 (15.27)	48 (8.94)
102	AITC	345 (45.45)	INC	251 (33.07)	94 (12.38)	RSP	106 (13.97)	57 (7.51)
103	AITC	250 (49.8)	RSP	150 (29.88)	100 (19.92)	INC	58 (11.55)	44 (8.76)
104	AITC	214 (40.38)	RSP	194 (36.6)	20 (3.78)	INC	86 (16.23)	36 (6.79)
105	AITC	301 (43.56)	INC	175 (25.33)	126 (18.23)	RSP	134 (19.39)	81 (11.72)
106	INC	144 (33.57)	AITC	133 (31)	11 (2.57)	RSP	110 (25.64)	42 (9.79)
107	AITC	188 (56.8)	RSP	62 (18.73)	126 (38.07)	INC	37 (11.18)	44 (13.29)
108	AITC	255 (41.2)	RSP	248 (40.06)	7 (1.14)	INC	61 (9.85)	55 (8.89)
109	AITC	276 (66.35)	RSP	73 (17.55)	203 (48.8)	INC	45 (10.82)	22 (5.29)
110	AITC	226 (42.4)	INC	148 (27.77)	78 (14.63)	RSP	104 (19.51)	55 (10.32)

Contd....

Socio-Economic Amenities - Rural

Access to Education Facilities

Particulars	Number of Villages (% of Population)				
	Available	Not Available	If Not Available (Distance of Nearest Facility)		
			A	B	C
Govt. Primary School	100 (100)	5 (0)	0 (0)	0 (0)	0 (0)
Private Primary School	2 (5)	103 (95)	0 (0)	0 (0)	0 (0)
Govt. Middle School	53 (77)	52 (23)	43 (19)	4 (1)	0 (0)
Private Middle School	0 (0)	105 (100)	0 (0)	0 (0)	0 (0)
Govt. Secondary School	30 (56)	75 (44)	66 (41)	6 (1)	0 (0)
Private Secondary School	0 (0)	105 (100)	1 (0)	0 (0)	0 (0)
Govt. Senior Secondary School	14 (34)	91 (66)	54 (43)	30 (20)	5 (2)
Private Senior Secondary School	0 (0)	105 (100)	0 (0)	1 (1)	0 (0)
Govt. Arts and Science Degree College	0 (0)	105 (100)	13 (16)	38 (37)	53 (47)
Private Arts and Science Degree College	0 (0)	105 (100)	0 (0)	0 (0)	0 (0)
Govt. Engineering College	0 (0)	105 (100)	0 (0)	0 (0)	93 (86)
Private Engineering College	0 (0)	105 (100)	0 (0)	0 (0)	8 (12)
Govt. Medicine College	0 (0)	105 (100)	0 (0)	0 (0)	92 (91)
Private Medicine College	0 (0)	105 (100)	1 (2)	0 (0)	1 (1)
Govt. Management Institute	0 (0)	105 (100)	0 (0)	0 (0)	37 (28)
Private Management Institute	1 (1)	104 (99)	0 (0)	4 (1)	50 (55)
Govt. Polytechnic	1 (1)	104 (99)	0 (0)	0 (0)	95 (85)
Private Polytechnic	0 (0)	105 (100)	1 (2)	0 (0)	4 (9)
Govt. Vocational Training School/ITI	3 (3)	102 (97)	5 (3)	1 (0)	86 (83)
Private Vocational Training School/ITI	0 (0)	105 (100)	2 (2)	0 (0)	2 (4)
Govt. Non Formal Training Centre	1 (0)	104 (100)	7 (2)	12 (14)	59 (64)
Private Non Formal Training Centre	1 (0)	104 (100)	0 (0)	3 (2)	9 (5)
Govt. School For Disabled	0 (0)	105 (100)	0 (0)	1 (1)	64 (62)
Private School For Disabled	0 (0)	105 (100)	0 (0)	5 (6)	20 (20)
Government Others	6 (10)	99 (90)	0 (0)	0 (0)	0 (0)
Private Others	1 (0)	104 (100)	0 (0)	0 (0)	0 (0)

Note : Distance A : Less than 5 km; B : Between 5-10 km; C : 10+ km.; Source : Data Analysis is based on 2011 Census.

DISCLAIMER

The Terms of Use and Disclaimer of Datanet India Private Limited (hereinafter referred to as "Datanet") for use of this analysis report of **Bharatpur Assembly Constituency (Bharatpur Vidhan Sabha)** :-

1. **Assembly Factbook™** is a Registered Trade Mark owned by Datanet.
2. All the maps are sketched and graphical representation only and have not been drawn to the scale and also not to represent the actual geographical area or boundary of the unit.
3. The data for the aforesaid analysis is based on authentic sources and has been culled from the various publications of Census, CSO and NSSO for district and block level data, various central and state government departments, Central & State Elections Commissions and the concerned Returning Officers' releases, Electoral Rolls, Election results and allied publications, internal assessment, surveys, estimates and analysis. Therefore, certain adjustment of data at micro level may have been done to arrive closer to the macro data.
4. Data have been provided on an "As Is" and "As AVAILABLE" basis
5. The colours shown in the maps or diagram and charts of a particular party, alliance or AC are indicative and do not represent them.
6. This publication which includes maps, sheets, graphs and data would be the property under copyright of Datanet only. The user may use these for its internal study, analysis and research purposes. It's public display, re-selling or any commercial uses by the user are not allowed.
7. Datanet has taken due care and caution in compilation and processing of data and allied information, but does not guarantee the accuracy, adequacy or completeness of any information/analysis and will be not responsible for any errors or omissions or for the results obtained from the use of such information/analysis.
8. All the contents for the publication have been culled from various authentic sources and Datanet reasonably believes such sources to be reliable, but does not make any representations, express or implied as to the accuracy or fitness of use of such information. The information or contents of the information/analysis do not constitute advice and should not be relied upon in making (or refraining from making) any decision. Any reliance placed upon the information provided by Datanet is the sole responsibility and strictly at the user's risk.
9. In no event will Datanet be liable for any damages (including, without limitation, damages for loss of business projects, or loss of profits) arising in contract, tort or otherwise from the use of or inability to use any of its contents, or from any action taken (or refrained from being taken) as a result of using the analysis or any of its contents. Datanet its directors, owners, editors, officials, employees, distributor and agents or any associate will not be liable for any errors in the information contained or any consequences arising from the use of the contents of the provided information/analysis.
10. If any provision of these terms and conditions is held invalid or illegal or unenforceable for any reason by any court of competent jurisdiction, such provision shall be severed and the remainder of provisions of the terms and conditions shall continue in full force and effect as if the Term of Use had been executed with the invalid, illegal or unenforceable provision eliminated.
11. If there are any discrepancies in the information provided, please bring it to attention of Datanet for suitable rectification measures.

Buy Online This Complete Book At
Datanet India eBooks Store

www.indiastatpublications.com

or go directly at

[http://www.indiastatpublications.com/
Assembly_factbook/West_Bengal/Baharampur/ Bharatpur](http://www.indiastatpublications.com/Assembly_factbook/West_Bengal/Baharampur/Bharatpur)

 **india**stat**elections**

