



West Bengal

Assembly Factbook™

Burwan Assembly Constituency



Key Electoral Data of Burwan
Assembly Constituency (Vidhan Sabha)

West Bengal
Assembly FactbookTM
Burwan Assembly Constituency



Burwan Vidhan Sabha

Editor & Director

Dr. R.K. Thukral

Research Editor

Dr. Shafeeq Rahman

Compiled, Researched and Published by Datanet India Pvt. Ltd.

D-100, 1st Floor,

Okhla Industrial Area, Phase-I,
New Delhi- 110020.

Ph.: 91-11- 43580781-84

Email : support@indiastatpublications.com

Website : www.indiastatelections.com

Online Book Store :

www.indiastatpublications.com

Report No. : AFB/WB-067-0125

ISBN : 978-93-5293-609-0

First Edition : January, 2018

Eighth Updated Edition : January, 2025

Price : Rs. 11500/-

US\$ 310

© Datanet India Pvt. Ltd.

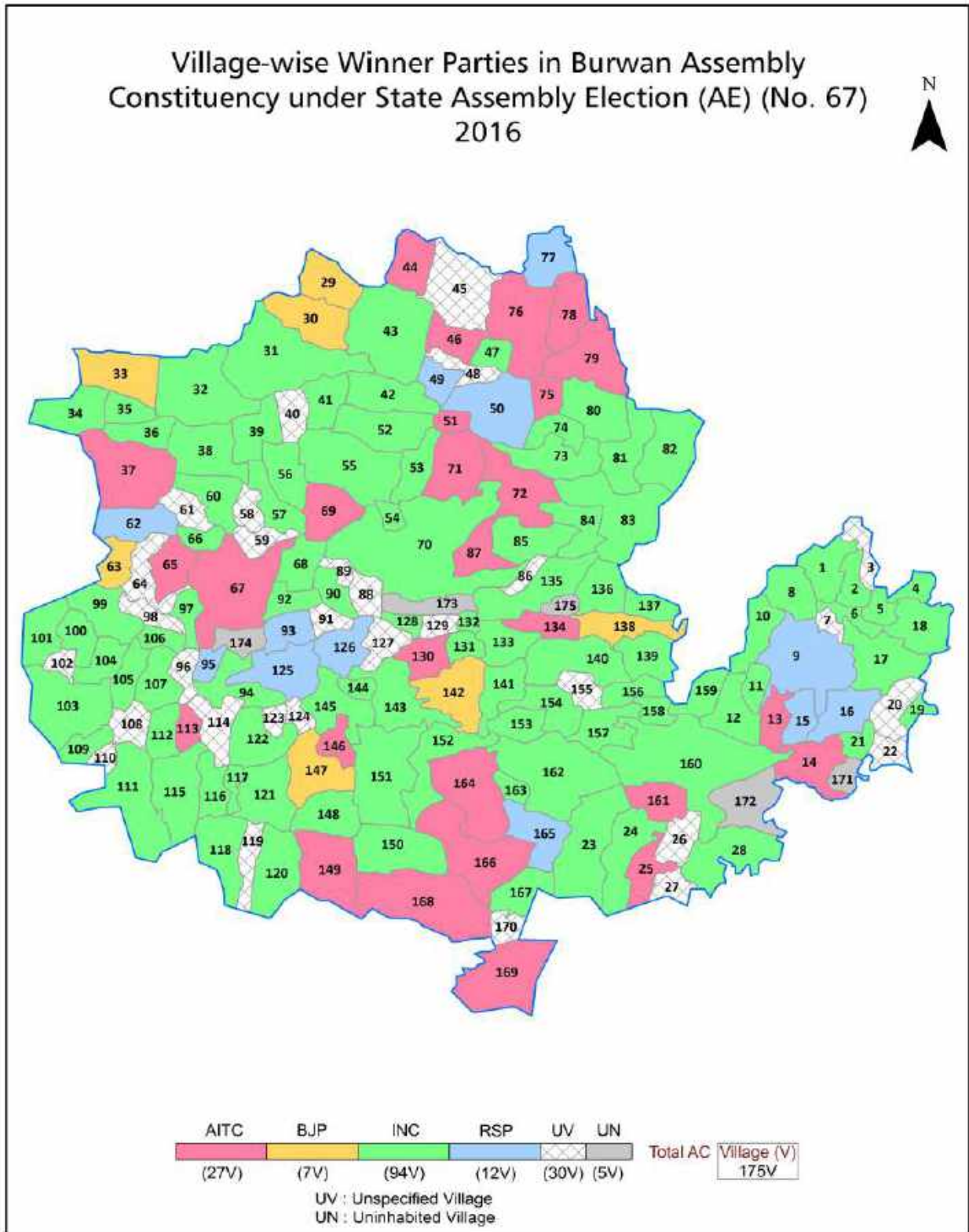
All rights reserved. No part of this book may be reproduced, stored in a retrieval system or transmitted in any form or by any means, mechanical photocopying, photographing, scanning, recording or otherwise without the prior written permission of the publisher. Please refer to Disclaimer at page no. 166 for the use of this publication.

Printed in India

Contents

No.	Particulars	Page No.
	Introduction	
1	Assembly Constituency - (Vidhan Sabha) at a Glance Features of Assembly as per Delimitation Commission of India (2008)	1-2
	Location and Political Maps	
2	Location Map Boundaries of Assembly Constituency - (Vidhan Sabha) in District Boundaries of Assembly Constituency under Parliamentary Constituency - (Lok Sabha) Village-wise Winner Parties- 2024, 2021, 2019, 2016, 2014, 2011 and 2009	3-10
	Administrative Setup (2011)	
3	District Sub-district Towns Villages Inhabited Villages Uninhabited Villages Village Panchayat Intermediate Panchayat	11-20
	Demographics (2011)	
4	Population Households Rural/Urban Population Villages by Population Size Sex Ratio (Total & 0-6 Years) Religious Population Social Population Literacy Rate	21-22
	Electoral Features	
5	Important Dates of Last Elections Held Electors by Gender Service Electors Voters Voters Turnout Polling Stations & Average Number of Electors per Polling Station Electors by Age Group Present Elected Representatives	23-28
	Historical Summary Election Results	
6	Vote Share of Major Parties Winning Margin (Number & Percentage) Polarity of Parties Summary Result of Assembly Segment of Parliamentary Elections 2024, 2019, 2014, 2009, 2004 and 1999 Summary Result of Assembly Elections 2021, 2016, 2011, 2006, 2001, 1996, 1991, 1987, 1982, 1977, 1972, 1971, 1969, 1967, 1962, 1957 and 1952	29-54
	Polling Station Level Election Results	
7	Name and Number of Polling Station 2024, 2021, 2019, 2016, 2014, 2011 and 2009 Polling Station-wise Electors, Voters & Voters Turnout 2024, 2021, 2019, 2016, 2014, 2011 and 2009 Polling Station wise Elections Results 2024, 2021, 2019, 2016, 2014, 2011 and 2009	55-146
	Share of Assembly Constituency	
8	Share of Assembly Constituency - (Vidhan Sabha) in State, District and Parliamentary Constituency - (Lok Sabha)	147
	Socio-Economic Amenities (2011)	
9	Access to Administrative Units Agricultural, Manufacturing and Industrial Commodities Demographic Indicators Education Health & Manpower Drinking Water Supply Sanitation Entertainment and Recreations Infrastructure Power Food Allocation Distribution and Marketing of Agriculture Commodities Infrastructure Transport and Road Infrastructure Communication Banking and Financial Services Land Use Irrigation Source	149-163
10	Abbreviation & Sources	164-165
11	Disclaimer	166

Location & Political Map



Administrative Setup

List of Village Panchayat & Intermediate Panchayat (Block) Name - 2011

Village Name	Village Panchayat Name	Intermediate Panchayat Name
Achhoan	Panchthupi	Burwan
Ajitpur	Gundiria	Bharatpur - I
Akta	Jajan	Bharatpur - I
Akundi	Biprasekhar	Burwan
Amrita Muni	Sabaldaha	Burwan
Andi	Sabaldaha	Burwan
Andulia	Sahora	Burwan
Babarpur	Burwan-I	Burwan
Badua	Kharjuna	Burwan
Bahara	Sabaldaha	Burwan
Baidyanathpur	Sundarpur	Burwan
Baidyapur	Gundiria	Bharatpur - I
Balichuna	Gadda	Bharatpur - I
Ballabhpur	Sabalpur	Burwan
Bansbere	Burwan-I	Burwan
Barutia	Sabaldaha	Burwan
Barwan	Burwan-I	Burwan
Baugram	Biprasekhar	Burwan
Beharkhanda Nabagram	Sundarpur	Burwan
Belgaon	Panchthupi	Burwan
Belgram	Biprasekhar	Burwan
Bhabani Nagar	Kharjuna	Burwan
Bhagulia	Sahora	Burwan
Bharwan	Sundarpur	Burwan
Bhastor	Kurunnorun	Burwan
Bhatra	Gundiria	Bharatpur - I
Bichkandi	Sabalpur	Burwan
Bindarpur	Jajan	Bharatpur - I
Biprasekhar	Biprasekhar	Burwan

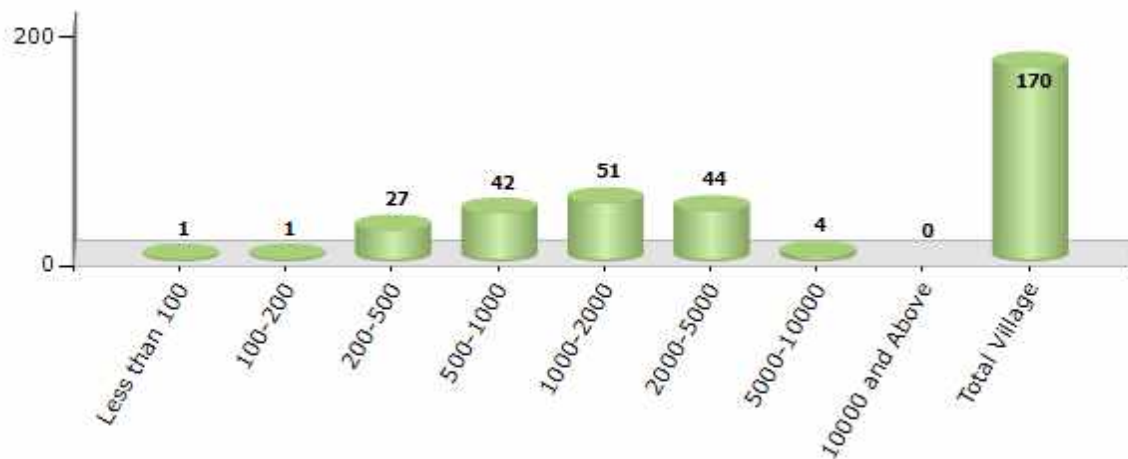
Contd....

Demographics

Number of Villages by Population Size - 2011

Less than 100	100-200	200-500	500-1000	1000-2000	2000-5000	5000-10000	10000 and Above	Total Village
1	1	27	42	51	44	4	0	170

Number of Villages by Population Size - 2011

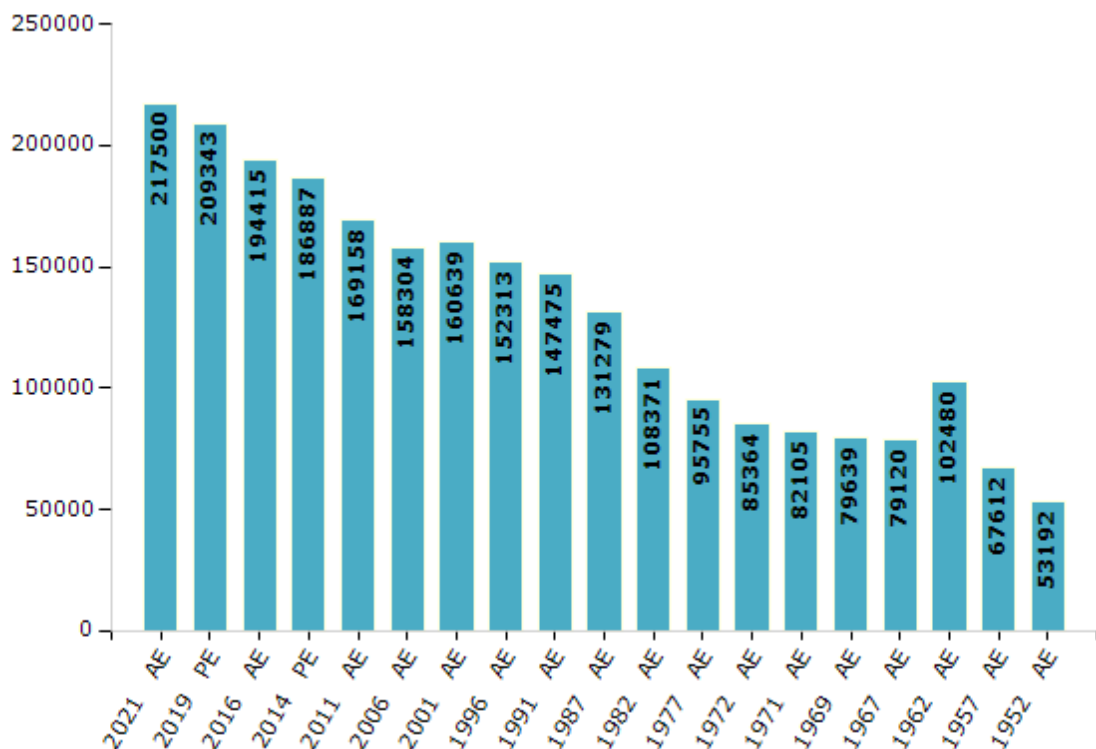


Electoral Features

Electors by Male & Female

Year	Male	Female	Others	Total	Year	Male	Female	Others	Total
2021 AE	111899	105597	4	217500	1991 AE	75151	72324	-	147475
2019 PE	108687	100651	5	209343	1987 AE	66926	64353	-	131279
2016 AE	101910	92504	1	194415	1982 AE	54689	53682	-	108371
2014 PE	97813	89073	1	186887	1977 AE	48326	47429	-	95755
2011 AE	88814	80344	0	169158	1972 AE	46434	38930	-	85364
2009 PE	-	-	-	-	1971 AE	47664	34441	-	82105
2006 AE	81592	76712	-	158304	1969 AE	46308	33331	-	79639
2004 PE	-	-	-	-	1967 AE	-	-	-	79120
2001 AE	80754	79885	-	160639	1962 AE	-	-	-	102480
1999 PE	-	-	-	-	1957 AE	-	-	-	67612
1996 AE	77034	75279	-	152313	1952 AE	-	-	-	53192

Number of Electors



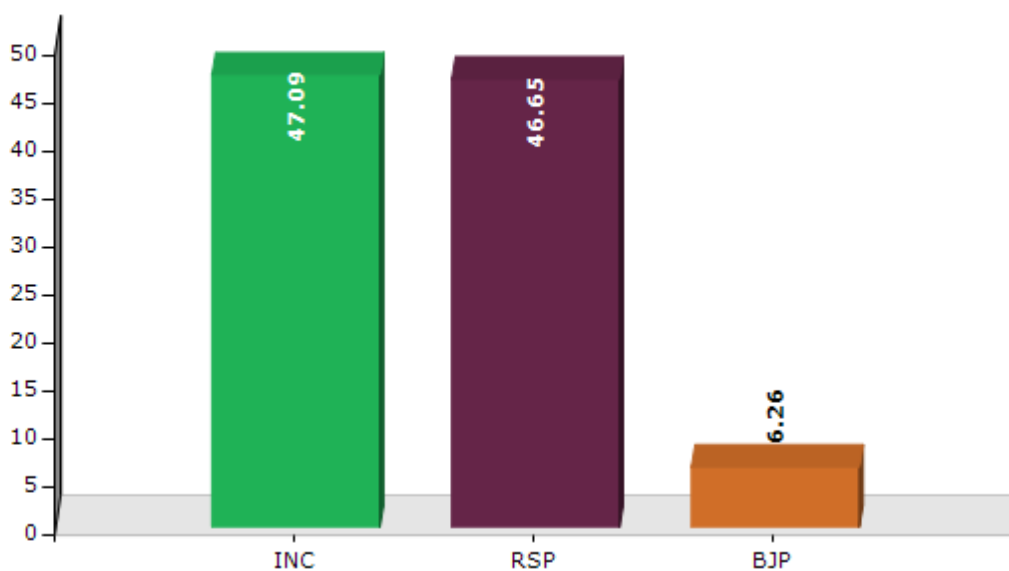
Note : AE : Assembly Election, PE : Assembly Segment of Parliamentary Election

Historical Summary Election Results

Summary Result of Assembly Election - 2011

Candidate Name	Party	Votes	Votes %
Protima Rajak	INC	66304	47.09
Binoy Sarkar	RSP	65688	46.65
Sukhen Kumar Bagdi	BJP	8809	6.26

Votes Percentage of Top Parties - 2011



Polling Station Level Election Results

Number and Name of Polling Stations (PS) (2016)

Number of Polling Stations	Name of Polling Stations	Number of Polling Stations	Name of Polling Stations
1	Belgram Primary School, Room No. 1	22	Telduma Prathamik Vidyalaya, Room No. 1
2	Chotkapsa Prathamik Vidyalaya, Room No. 1	23	Telduma Prathamik Vidyalaya, Room No. 2
3	Chotkapsa Prathamik Vidyalaya, Room No. 2	24	Komadda Prathamik Vidyalaya, Room No. 1
4	Debagram Prathamik Vidyalaya, Room No. 1	25	Haldi Jr. Basic School, Room No. 1
5	Biprasekhar Prathamik Vidyalaya, Room No. 1	26	Barutia Prathamik Vidyalaya, Room No. 1
6	Talwan A.C. Dey Uccha Bidyalaya, Room No. 1	27	Kamarmuni Primary School, Room No. 1
7	Fulsekhar Primary School, Room No. 1	28	Mohisgram Prathamik Vidyalaya, Room No. 1
8	Ghoshpalsa Prathamik Vidyalaya, Room No. 1	29	Mohisgram Prathamik Vidyalaya, Room No. 2
9	Suryabati Prathamik Vidyalaya, Room No. 1	30	Mohisgram Prathamik Vidyalaya, Room No. 3
10	Sayedpara Prathamik Vidyalaya, Room No. 1	31	Andi L.C.C High School, Room No. 1
11	Papardaha Prathamik Vidyalaya, Room No. 1	32	Andi L.C.C High School, Room No. 2
12	Srihatti Prathamik Vidyalaya , Room No. 1	33	Bahara Prathamik Vidyalaya, Room No. 1
13	Ekpaharia Prathamik Vidyalaya, Room No. 1	34	Khorjuna Uchcha Vidyalaya, Room No. 1
14	Akundi Prathamik Vidyalaya, Room No. 1	35	Bhabaninagar Junior High School, Room No. 1
15	Bowgram Prathamik Vidyalaya, Room No. 1	36	Bhabaninagar Junior High School, Room No. 2
16	Bowgram Prathamik Vidyalaya, Room No. 2	37	Faridpur Prathamik Vidyalaya, Room No. 1
17	Kantur Prathamik Vidyalaya, Room No. 1	38	Khorjuna Tapasili Prathamik Vidyalaya, Room No. 1
18	Sabaldaha Prathamik Vidyalaya , Room No. 1	39	Khorjuna Uchcha Vidyalaya, Room No. 2
19	Ruhina Prathamik Vidyalaya , Room No. 1	40	Monaikandra Junior High School, Room No. 1
20	Manikpur Prathamik Vidyalaya, Room No. 1	41	Monaikandra Primary School, Room No. 1
21	Kurulia Prathamik Vidyalaya , Room No. 1	42	Monaikandra Primary School, Room No. 2

Contd....

Polling Station Level Election Results

Polling Station-wise Votes Secured by Overall Top Five Parties in Burwan Assembly in Assembly Election (AE) under Baharampur Parliamentary Constituency in West Bengal (2016)

Number of Polling Station	Winner - Protima Rajak (INC)	Runner-up - Shasthi Charan Mal (AITC)	3rd - Binoy Sarkar (RSP)	4th - Amiya Kumar Das (BJP)	5th - Ranjit Das (SP)	NOTA	Other	Total Votes Secured
36	256	288	111	21	7	20	7	710
37	29	302	293	22	11	7	2	666
38	245	209	142	67	6	7	2	678
39	206	95	163	29	3	12	1	509
40	326	229	310	41	8	13	6	933
41	39	219	176	16	6	9	2	467
42	84	185	100	13	7	7	3	399
43	275	184	400	20	8	15	15	917
44	24	234	215	9	3	4	2	491
45	198	177	113	8	3	7	3	509
46	249	190	188	24	6	11	3	671
47	126	155	156	14	2	5	2	460
48	110	155	231	11	4	6	2	519
49	108	277	270	22	7	4	1	689
50	326	192	150	15	6	7	8	704
51	82	300	167	10	6	6	3	574
52	77	272	237	5	7	4	1	603
53	203	150	234	16	3	5	3	614
54	170	227	115	9	6	15	1	543
55	298	240	264	36	4	22	7	871
56	172	184	136	13	5	12	0	522
57	88	145	261	14	6	11	4	529
58	216	187	65	8	4	6	1	487
59	226	174	185	13	2	14	3	617
60	277	115	178	25	7	13	2	617
61	112	343	150	10	8	8	1	632
62	240	127	165	37	9	15	4	597
63	259	183	217	47	3	13	2	724
64	133	131	63	8	7	4	0	346
65	146	124	79	15	3	12	2	381
66	295	140	222	107	7	18	8	797
67	146	438	229	46	11	9	2	881
68	311	260	153	16	11	7	3	761
69	158	125	137	40	3	10	4	477
70	171	90	114	21	3	9	0	408

Contd....

Polling Station Level Election Results

Winner, Runner-up and 3rd Party Position & Winning Margin According to Polling Stations in Burwan Assembly in Assembly Election (AE) under Baharampur Parliamentary Constituency in West Bengal (2016)

Polling Station Number	Winner Party	Winner Votes (%)	Runner-up Party	Runner-up Votes (%)	Winning Margin Votes (%)	Third Party	Third Party Votes (%)	Other Votes (%)
75	INC	253 (48.01)	AITC	163 (30.93)	90 (17.08)	RSP	64 (12.14)	47 (8.92)
76	INC	336 (69.14)	AITC	70 (14.4)	266 (54.74)	RSP	52 (10.7)	28 (5.76)
77	INC	465 (69.3)	RSP	88 (13.11)	377 (56.19)	AITC	79 (11.77)	39 (5.81)
78	INC	442 (49.94)	AITC	242 (27.34)	200 (22.6)	RSP	103 (11.64)	98 (11.07)
79	INC	177 (38.23)	AITC	171 (36.93)	6 (1.3)	RSP	46 (9.94)	69 (14.9)
80	AITC	382 (66.43)	INC	141 (24.52)	241 (41.91)	RSP	22 (3.83)	30 (5.22)
81	INC	323 (45.69)	AITC	273 (38.61)	50 (7.08)	RSP	56 (7.92)	55 (7.78)
82	INC	330 (47.55)	AITC	205 (29.54)	125 (18.01)	BJP	71 (10.23)	88 (12.68)
83	INC	385 (51.47)	AITC	226 (30.21)	159 (21.26)	BJP	54 (7.22)	83 (11.1)
84	INC	259 (36.48)	AITC	247 (34.79)	12 (1.69)	RSP	135 (19.01)	69 (9.72)
85	RSP	259 (29.94)	AITC	221 (25.55)	38 (4.39)	INC	211 (24.39)	174 (20.12)
86	INC	222 (54.55)	RSP	89 (21.87)	133 (32.68)	AITC	66 (16.22)	30 (7.37)
87	INC	389 (51.8)	AITC	158 (21.04)	231 (30.76)	RSP	122 (16.25)	82 (10.92)
88	INC	314 (47.94)	RSP	156 (23.82)	158 (24.12)	AITC	130 (19.85)	55 (8.4)
89	INC	164 (32.6)	AITC	156 (31.01)	8 (1.59)	RSP	152 (30.22)	31 (6.16)
90	RSP	311 (36.08)	INC	307 (35.61)	4 (0.47)	AITC	165 (19.14)	79 (9.16)
91	INC	250 (35.82)	AITC	171 (24.5)	79 (11.32)	RSP	139 (19.91)	138 (19.77)
92	INC	462 (60.47)	AITC	126 (16.49)	336 (43.98)	RSP	87 (11.39)	89 (11.65)
93	RSP	382 (49.48)	INC	193 (25)	189 (24.48)	BJP	91 (11.79)	106 (13.73)
94	INC	396 (40.57)	RSP	362 (37.09)	34 (3.48)	AITC	141 (14.45)	77 (7.89)
95	INC	368 (37.36)	RSP	271 (27.51)	97 (9.85)	AITC	227 (23.05)	119 (12.08)
96	RSP	345 (40.02)	INC	308 (35.73)	37 (4.29)	AITC	93 (10.79)	116 (13.46)
97	RSP	284 (32.91)	AITC	270 (31.29)	14 (1.62)	INC	232 (26.88)	77 (8.92)
98	INC	367 (58.72)	RSP	134 (21.44)	233 (37.28)	AITC	90 (14.4)	34 (5.44)
99	INC	177 (39.6)	RSP	151 (33.78)	26 (5.82)	AITC	62 (13.87)	57 (12.75)
100	INC	308 (45.03)	AITC	202 (29.53)	106 (15.5)	RSP	88 (12.87)	86 (12.57)
101	INC	221 (30.78)	RSP	192 (26.74)	29 (4.04)	AITC	181 (25.21)	124 (17.27)
102	INC	281 (33.1)	AITC	262 (30.86)	19 (2.24)	RSP	152 (17.9)	154 (18.14)
103	INC	257 (34.92)	AITC	182 (24.73)	75 (10.19)	BJP	128 (17.39)	169 (22.96)
104	INC	257 (47.16)	AITC	171 (31.38)	86 (15.78)	BJP	55 (10.09)	62 (11.38)
105	INC	214 (41.23)	AITC	155 (29.87)	59 (11.36)	RSP	78 (15.03)	72 (13.87)
106	INC	331 (35.55)	RSP	210 (22.56)	121 (12.99)	AITC	199 (21.37)	191 (20.52)
107	INC	249 (38.19)	RSP	192 (29.45)	57 (8.74)	AITC	123 (18.87)	88 (13.5)
108	INC	347 (47.08)	AITC	181 (24.56)	166 (22.52)	RSP	112 (15.2)	97 (13.16)
109	INC	167 (32.62)	RSP	126 (24.61)	41 (8.01)	AITC	122 (23.83)	97 (18.95)
110	INC	271 (40.39)	RSP	161 (23.99)	110 (16.4)	AITC	132 (19.67)	107 (15.95)
111	AITC	333 (41.37)	RSP	215 (26.71)	118 (14.66)	INC	147 (18.26)	110 (13.66)

Contd....

Socio-Economic Amenities - Rural

Access to Education Facilities

Particulars	Number of Villages (% of Population)				
	Available	Not Available	If Not Available (Distance of Nearest Facility)		
			A	B	C
Govt. Primary School	164 (99)	6 (1)	0 (0)	0 (0)	0 (0)
Private Primary School	3 (2)	167 (98)	0 (0)	0 (0)	0 (0)
Govt. Middle School	63 (55)	107 (45)	60 (24)	8 (2)	3 (1)
Private Middle School	1 (1)	169 (99)	0 (0)	0 (0)	1 (2)
Govt. Secondary School	29 (30)	141 (70)	84 (40)	24 (13)	2 (1)
Private Secondary School	2 (1)	168 (99)	0 (0)	0 (0)	0 (0)
Govt. Senior Secondary School	18 (21)	152 (79)	63 (32)	46 (21)	6 (4)
Private Senior Secondary School	0 (0)	170 (100)	0 (0)	0 (0)	0 (0)
Govt. Arts and Science Degree College	2 (2)	168 (98)	12 (7)	53 (36)	69 (31)
Private Arts and Science Degree College	1 (0)	169 (100)	0 (0)	0 (0)	0 (0)
Govt. Engineering College	0 (0)	170 (100)	0 (0)	0 (0)	113 (59)
Private Engineering College	0 (0)	170 (100)	0 (0)	0 (0)	7 (6)
Govt. Medicine College	0 (0)	170 (100)	0 (0)	0 (0)	105 (55)
Private Medicine College	0 (0)	170 (100)	0 (0)	0 (0)	1 (0)
Govt. Management Institute	0 (0)	170 (100)	0 (0)	0 (0)	32 (19)
Private Management Institute	0 (0)	170 (100)	0 (0)	8 (4)	77 (38)
Govt. Polytechnic	0 (0)	170 (100)	0 (0)	0 (0)	115 (62)
Private Polytechnic	0 (0)	170 (100)	0 (0)	0 (0)	4 (1)
Govt. Vocational Training School/ITI	4 (6)	166 (94)	11 (6)	12 (5)	81 (41)
Private Vocational Training School/ITI	2 (2)	168 (98)	0 (0)	0 (0)	3 (1)
Govt. Non Formal Training Centre	0 (0)	170 (100)	10 (4)	8 (6)	53 (28)
Private Non Formal Training Centre	0 (0)	170 (100)	0 (0)	1 (1)	5 (1)
Govt. School For Disabled	0 (0)	170 (100)	0 (0)	2 (1)	75 (35)
Private School For Disabled	0 (0)	170 (100)	0 (0)	3 (3)	15 (11)
Government Others	20 (12)	150 (88)	0 (0)	0 (0)	0 (0)
Private Others	0 (0)	170 (100)	0 (0)	0 (0)	0 (0)

Note : Distance A : Less than 5 km; B : Between 5-10 km; C : 10+ km.; Source : Data Analysis is based on 2011 Census.

DISCLAIMER

The Terms of Use and Disclaimer of Datanet India Private Limited (hereinafter referred to as "Datanet") for use of this analysis report of **Burwan Assembly Constituency (Burwan Vidhan Sabha)** :-

1. **Assembly Factbook™** is a Registered Trade Mark owned by Datanet.
2. All the maps are sketched and graphical representation only and have not been drawn to the scale and also not to represent the actual geographical area or boundary of the unit.
3. The data for the aforesaid analysis is based on authentic sources and has been culled from the various publications of Census, CSO and NSSO for district and block level data, various central and state government departments, Central & State Elections Commissions and the concerned Returning Officers' releases, Electoral Rolls, Election results and allied publications, internal assessment, surveys, estimates and analysis. Therefore, certain adjustment of data at micro level may have been done to arrive closer to the macro data.
4. Data have been provided on an "As Is" and "As AVAILABLE" basis
5. The colours shown in the maps or diagram and charts of a particular party, alliance or AC are indicative and do not represent them.
6. This publication which includes maps, sheets, graphs and data would be the property under copyright of Datanet only. The user may use these for its internal study, analysis and research purposes. It's public display, re-selling or any commercial uses by the user are not allowed.
7. Datanet has taken due care and caution in compilation and processing of data and allied information, but does not guarantee the accuracy, adequacy or completeness of any information/analysis and will be not responsible for any errors or omissions or for the results obtained from the use of such information/analysis.
8. All the contents for the publication have been culled from various authentic sources and Datanet reasonably believes such sources to be reliable, but does not make any representations, express or implied as to the accuracy or fitness of use of such information. The information or contents of the information/analysis do not constitute advice and should not be relied upon in making (or refraining from making) any decision. Any reliance placed upon the information provided by Datanet is the sole responsibility and strictly at the user's risk.
9. In no event will Datanet be liable for any damages (including, without limitation, damages for loss of business projects, or loss of profits) arising in contract, tort or otherwise from the use of or inability to use any of its contents, or from any action taken (or refrained from being taken) as a result of using the analysis or any of its contents. Datanet its directors, owners, editors, officials, employees, distributor and agents or any associate will not be liable for any errors in the information contained or any consequences arising from the use of the contents of the provided information/analysis.
10. If any provision of these terms and conditions is held invalid or illegal or unenforceable for any reason by any court of competent jurisdiction, such provision shall be severed and the remainder of provisions of the terms and conditions shall continue in full force and effect as if the Term of Use had been executed with the invalid, illegal or unenforceable provision eliminated.
11. If there are any discrepancies in the information provided, please bring it to attention of Datanet for suitable rectification measures.

**Buy Online This Complete Book At
Datanet India eBooks Store**

www.indiastatpublications.com

or go directly at

[http://www.indiastatpublications.com/
Assembly_factbook/West_Bengal/Baharampur/ Burwan](http://www.indiastatpublications.com/Assembly_factbook/West_Bengal/Baharampur/Burwan)

 **india**stat**elections**

