



West Bengal

Assembly Factbook™

Kandi Assembly Constituency



Key Electoral Data of Kandi
Assembly Constituency (Vidhan Sabha)

West Bengal
Assembly FactbookTM
Kandi Assembly Constituency



Kandi Vidhan Sabha

Editor & Director

Dr. R.K. Thukral

Research Editor

Dr. Shafeeq Rahman

Compiled, Researched and Published by Datanet India Pvt. Ltd.

D-100, 1st Floor,

Okhla Industrial Area, Phase-I,
New Delhi- 110020.

Ph.: 91-11- 43580781-84

Email : support@indiastatpublications.com

Website : www.indiastatelections.com

Online Book Store :

www.indiastatpublications.com

Report No. : AFB/WB-068-0125

ISBN : 978-93-5293-694-6

First Edition : January, 2018

Eighth Updated Edition : January, 2025

Price : Rs. 11500/-

US\$ 310

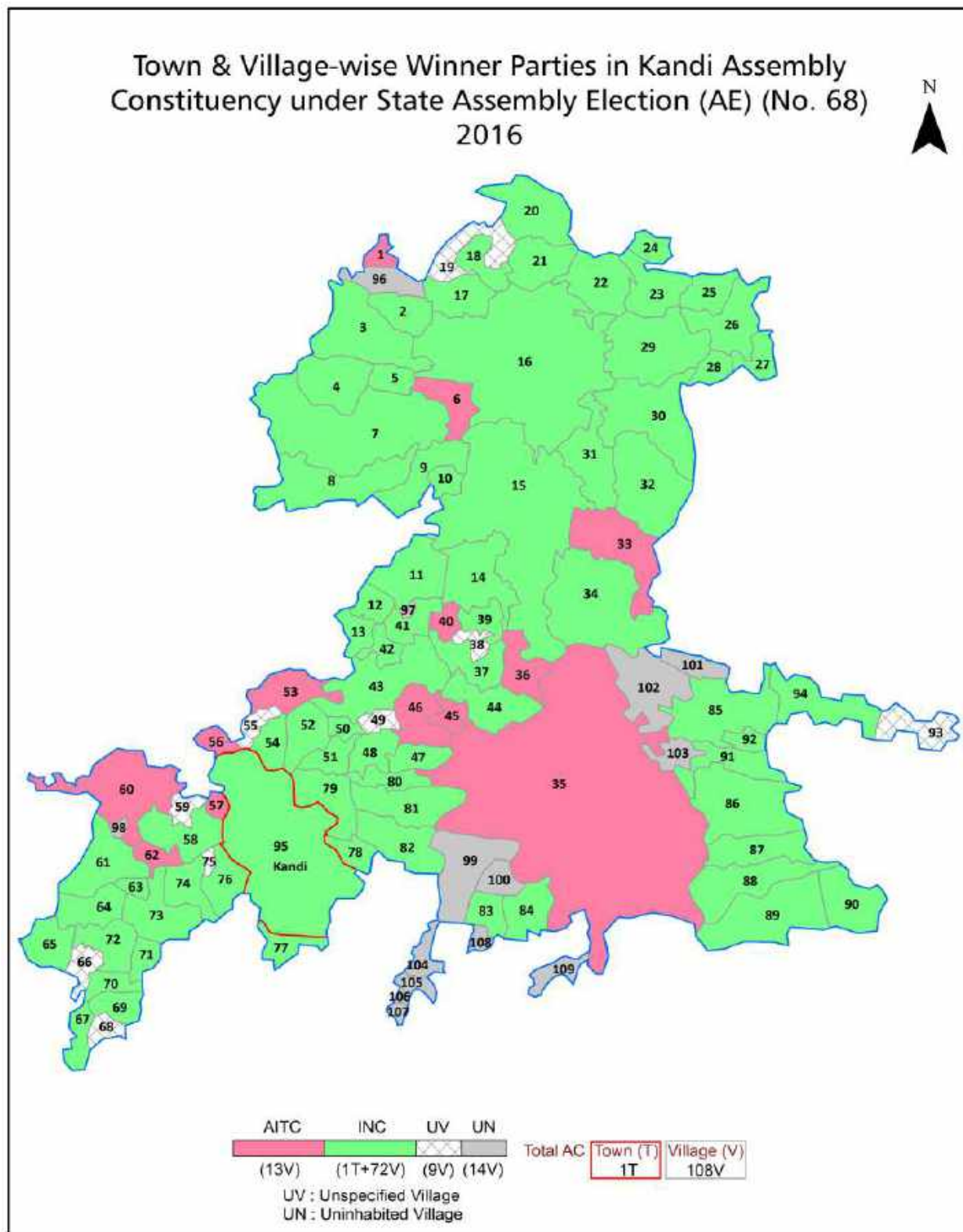
© Datanet India Pvt. Ltd.

All rights reserved. No part of this book may be reproduced, stored in a retrieval system or transmitted in any form or by any means, mechanical photocopying, photographing, scanning, recording or otherwise without the prior written permission of the publisher. Please refer to Disclaimer at page no. 169 for the use of this publication.

Printed in India

No.	Particulars	Page No.
	Introduction	
1	Assembly Constituency - (Vidhan Sabha) at a Glance Features of Assembly as per Delimitation Commission of India (2008)	1-2
	Location and Political Maps	
2	Location Map Boundaries of Assembly Constituency - (Vidhan Sabha) in District Boundaries of Assembly Constituency under Parliamentary Constituency - (Lok Sabha) Town & Village-wise Winner Parties- 2024, 2021, 2019, 2016, 2014, 2011 and 2009	3-10
	Administrative Setup (2011)	
3	District Sub-district Towns Villages Inhabited Villages Uninhabited Villages Village Panchayat Intermediate Panchayat	11-17
	Demographics (2011)	
4	Population Households Rural/Urban Population Towns and Villages by Population Size Sex Ratio (Total & 0-6 Years) Religious Population Social Population Literacy Rate	18-19
	Electoral Features	
5	Important Dates of Last Elections Held Electors by Gender Service Electors Voters Voters Turnout Polling Stations & Average Number of Electors per Polling Station Electors by Age Group Present Elected Representatives	20-25
	Historical Summary Election Results	
6	Vote Share of Major Parties Winning Margin (Number & Percentage) Polarity of Parties Summary Result of Assembly Segment of Parliamentary Elections 2024, 2019, 2014, 2009, 2004 and 1999 Summary Result of Assembly Elections 2021, 2016, 2011, 2006, 2001, 1996, 1991, 1987, 1982, 1977, 1972, 1971, 1969, 1967, 1962, 1957 and 1952	26-51
	Polling Station Level Election Results	
7	Name and Number of Polling Station 2024, 2021, 2019, 2016, 2014, 2011 and 2009 Polling Station-wise Electors, Voters & Voters Turnout 2024, 2021, 2019, 2016, 2014, 2011 and 2009 Polling Station wise Elections Results 2024, 2021, 2019, 2016, 2014, 2011 and 2009	52-149
	Share of Assembly Constituency	
8	Share of Assembly Constituency - (Vidhan Sabha) in State, District and Parliamentary Constituency - (Lok Sabha)	150
	Socio-Economic Amenities (2011)	
9	Access to Administrative Units Agricultural, Manufacturing and Industrial Commodities Demographic Indicators Education Health & Manpower Drinking Water Supply Sanitation Entertainment and Recreations Infrastructure Power Food Allocation Distribution and Marketing of Agriculture Commodities Infrastructure Transport and Road Infrastructure Communication Banking and Financial Services Land Use Irrigation Source	152-166
10	Abbreviation & Sources	167-168
11	Disclaimer	169

Location & Political Map



Administrative Setup

List of Village Panchayat & Intermediate Panchayat (Block) Name - 2011

Village Name	Village Panchayat Name	Intermediate Panchayat Name
Alampur	Kumarsanda	Kandi
Andulia	Andulia	Kandi
Anukha	Jashahari Anukha-I	Kandi
Asua	Kumarsanda	Kandi
Bahadurpur	Kumarsanda	Kandi
Bahara	Jashahari Anukha-I	Kandi
Bajedohalia	Jashahari Anukha-II	Kandi
Bamandasbati	Jashahari Anukha-II	Kandi
Bara Satui	Satui Chaurigachha	Berhampore
Basabari	Satui Chaurigachha	Berhampore
Bati	Purandarpur	Kandi
Baze Gopalnagar	Hizole	Kandi
Belun	Kumarsanda	Kandi
Benipur	Hizole	Kandi
Bhabanandapur	Hizole	Kandi
Bhagabanbati	Satui Chaurigachha	Berhampore
Bhandira	Jashahari Anukha-II	Kandi
Bhatpara	Mahalandi-II	Kandi
Bhtpara Palasi	Mahalandi-II	Kandi
Bijay Nagar	Kumarsanda	Kandi
Boltali	Purandarpur	Kandi
Brahmanpara	Jashahari Anukha-I	Kandi
Bundai	Purandarpur	Kandi
Chak Katalia	Satui Chaurigachha	Berhampore
Chandanagar	Andulia	Kandi
Chandra Prasadpur	Purandarpur	Kandi
Char Sujapur	Satui Chaurigachha	Berhampore
Chator	Purandarpur	Kandi
Chhota Satui	Satui Chaurigachha	Berhampore

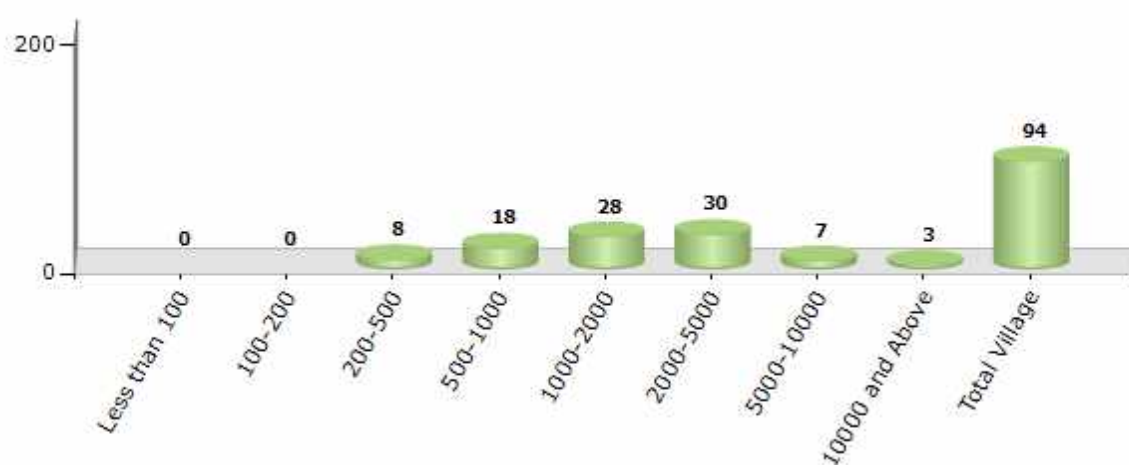
Contd....

Demographics

Number of Villages by Population Size - 2011

Less than 100	100-200	200-500	500-1000	1000-2000	2000-5000	5000-10000	10000 and Above	Total Village
0	0	8	18	28	30	7	3	94

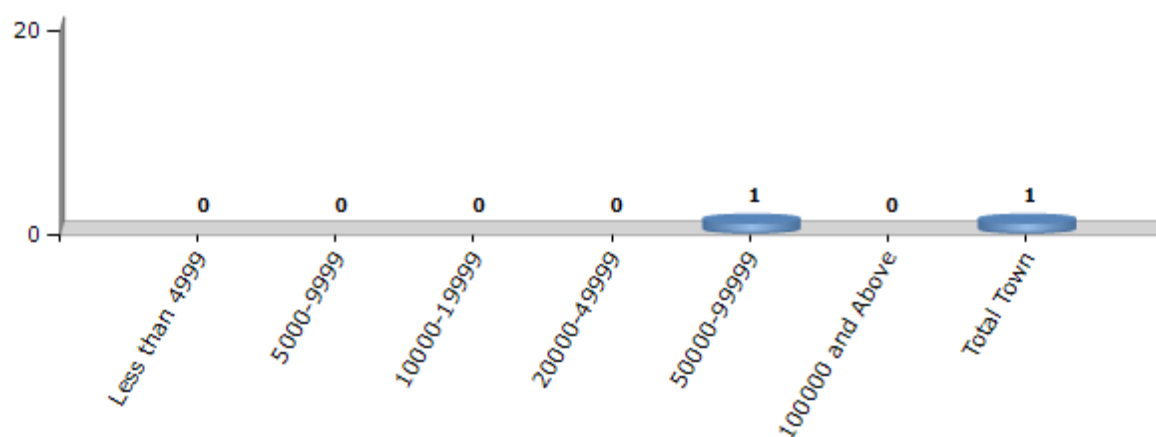
Number of Villages by Population Size - 2011



Number of Towns by Population Size - 2011

Less than 4999	5000-9999	10000-19999	20000-49999	50000-99999	100000 and Above	Total Town
0	0	0	0	1	0	1

Number of Towns by Population Size - 2011



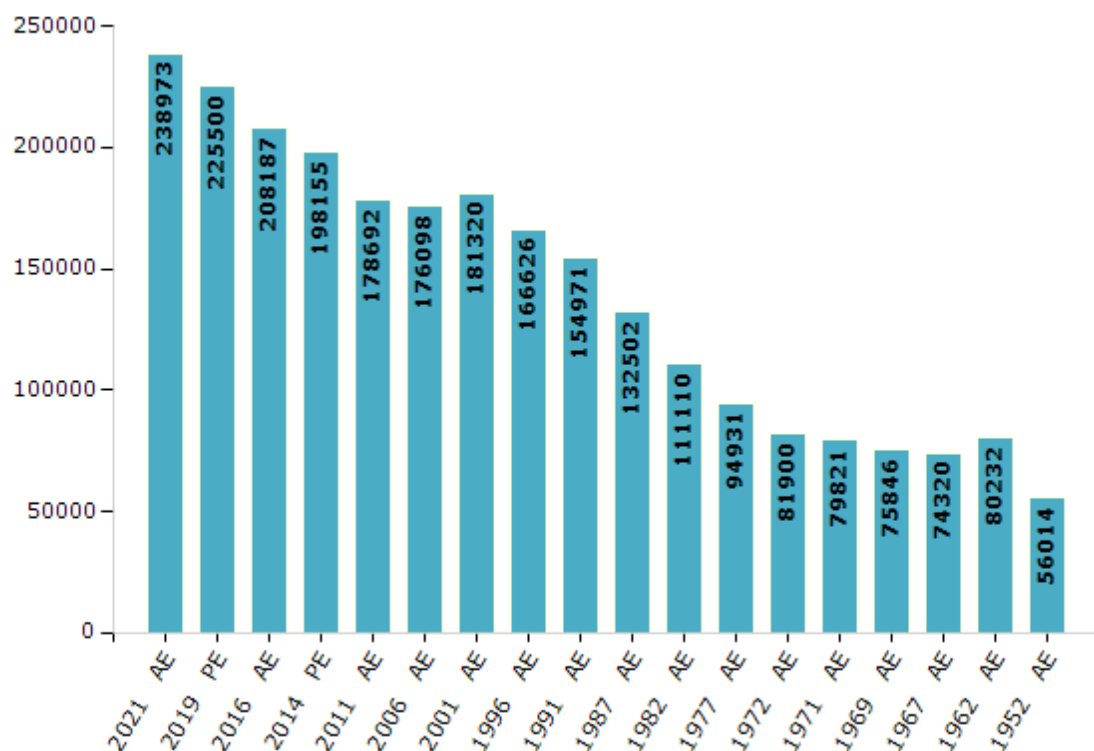
Electoral Features

Electors by Male & Female

Year	Male	Female	Others	Total
2021 AE	122227	116742	4	238973
2019 PE	115849	109639	12	225500
2016 AE	107581	100604	2	208187
2014 PE	102522	95633	0	198155
2011 AE	92871	85821	0	178692
2009 PE	-	-	-	-
2006 AE	91277	84821	-	176098
2004 PE	-	-	-	-
2001 AE	90942	90378	-	181320
1999 PE	-	-	-	-
1996 AE	84082	82544	-	166626

Year	Male	Female	Others	Total
1991 AE	78193	76778	-	154971
1987 AE	67628	64874	-	132502
1982 AE	58172	52938	-	111110
1977 AE	48638	46293	-	94931
1972 AE	44572	37328	-	81900
1971 AE	43850	35971	-	79821
1969 AE	41702	34144	-	75846
1967 AE	-	-	-	74320
1962 AE	-	-	-	80232
1957 AE	-	-	-	-
1952 AE	-	-	-	56014

Number of Electors



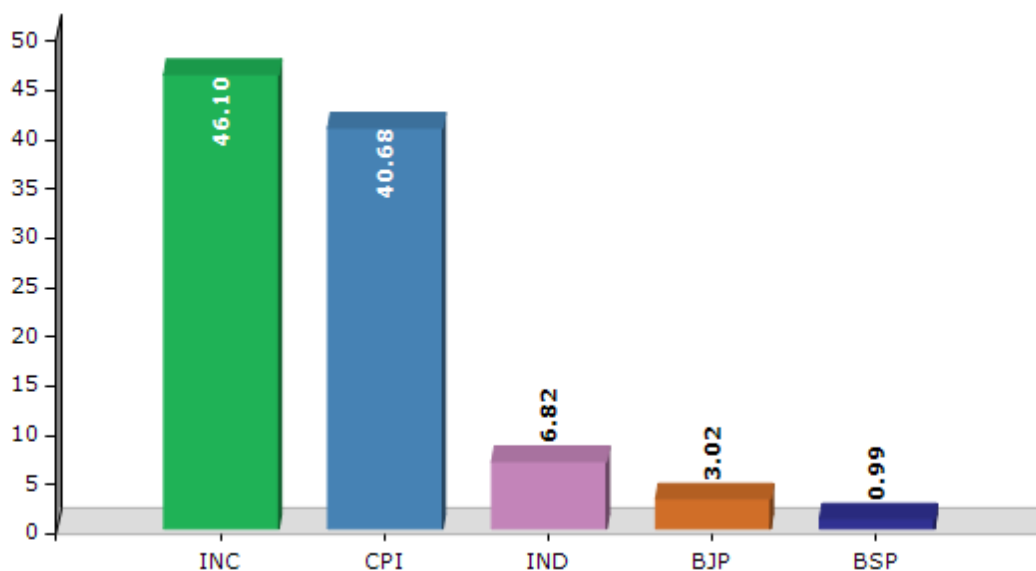
Note : AE : Assembly Election, PE : Assembly Segment of Parliamentary Election

Historical Summary Election Results

Summary Result of Assembly Election - 2011

Candidate Name	Party	Votes	Votes %
Apurba Sarkar(David)	INC	66513	46.1
Ainal Haque	CPI	58703	40.68
Sahitya Pradip Sinha	IND	9836	6.82
Dhananjoy Mondal	BJP	4351	3.02
Amit Kumar Das	BSP	1429	0.99
Manirul Islam	CPI(ML)(L)	1254	0.87
Sasti Konai	IND	850	0.59
Islam Nazimul	JD(U)	736	0.51
Majibur Rahaman	MUL	615	0.43

Votes Percentage of Top Parties - 2011



Polling Station Level Election Results

Number and Name of Polling Stations (PS) (2016)

Number of Polling Stations	Name of Polling Stations	Number of Polling Stations	Name of Polling Stations
1	Nowda Prathamik Vidyalaya (R-1)	22	Jamna Pry. School (R-1)
2	Beloon Prathamik Vidyalaya (R-1)	23	Jamna Pry. School (R-2)
3	Rameshwarpur Pry. School (R-1)	24	Alampur Pry. School (R-1)
4	Rameshwarpur Pry. School (R-2)	25	Patna Jr. Basic School (R-1)
5	[Rameshwarpur I.C.D.S. Centre (R-1)]	26	Ashua Tentulia Prathamik Vidyalaya (R-1)
6	Nowapara Prathamik Vidyalaya (R-1)	27	Mahalandi Mondalpara Pry. School (R-1)
7	Nowapara Prathamik Vidyalaya (R-2)	28	Mahalandi Mondalpara Pry. School (R-2)
8	Madarhati State Plan Pry. School (R-1)	29	Mahalandi G.C. High School (R-1)
9	Bijoy Nagar Pry. School (R-1)	30	Mahalandi G.C. High School (R-2)
10	Durlovpur Pry. School (R-1)	31	Mahalandi Chandpur Prathamik Vidyalaya (R-1)
11	Kumarsanda Prathamik Vidyalaya (R-1)	32	Mahalandi Chandpur Prathamik Vidyalaya (R-2)
12	Kumarsanda Prathamik Vidyalaya (R-2)	33	Buniadipara Prathamik Vidyalaya (R-1)
13	Gantla Prathamik Vidyalaya (R-1)	34	Buniadipara Prathamik Vidyalaya (R-2)
14	Gantla Prathamik Vidyalaya (R-2)	35	Jiakharda Nimna Buniadi Vidyalaya (R-1)
15	Gantla Purba Para Prathamik Vidyalaya (R-1)	36	Jiakharda Nimna Buniadi Vidyalaya (R-2)
16	Gantla Purba Para Prathamik Vidyalaya (R-2)	37	Jiakharda Nimna Buniadi Vidyalaya (R-3)
17	Nabapally J.C.S.Uchcha Vidyalaya (R-1)	38	Dangapara Prathamik Vidyalaya (R-1)
18	Solepara Prathamik Vidyalaya (R-1)	39	Ugra Bhatpara Pry. School (R-1)
19	Solepara Prathamik Vidyalaya (R-2)	40	Bhatra Palosi Pry. School (R-1)
20	Bahadurpur Pry. School (R-1)	41	Bhatra Palosi Pry. School (R-2)
21	Khorda Narayanpur Prathamik Vidyalaya (R-1)	42	Ugra Bhatpara Suhrid Sangha Pathagar (R-1)

Contd....

Polling Station Level Election Results

Polling Station-wise Votes Secured by Overall Top Five Parties in Kandi Assembly in Assembly Election (AE) under Baharampur Parliamentary Constituency in West Bengal (2016)

Number of Polling Station	Winner - Apurba Sarkar (David) (INC)	Runner-up - Dr. Santanu Sen (AITC)	3rd - Binay Bhusan Das (BJP)	4th - Gokul Hazra (IND)	5th - Sandip Roychowdhury (IND)	NOTA	Other	Total Votes Secured
36	219	139	9	1	2	2	3	375
37	302	191	15	3	5	8	1	525
38	376	304	23	7	4	10	17	741
39	492	106	67	16	6	12	10	709
40	153	101	13	2	3	5	1	278
41	491	104	30	5	9	27	19	685
42	445	226	109	7	4	27	17	835
43	435	163	47	14	5	11	7	682
44	337	237	26	0	0	3	2	605
45	257	201	17	6	1	6	7	495
46	217	260	9	8	2	5	7	508
47	217	238	13	4	4	1	6	483
48	174	346	23	11	11	9	13	587
49	182	128	17	9	1	6	8	351
50	400	257	24	1	2	2	3	689
51	399	191	58	3	13	14	6	684
52	500	236	42	4	3	14	4	803
53	266	228	31	3	2	11	6	547
54	276	269	122	5	4	8	25	709
55	311	255	12	2	3	3	8	594
56	176	215	12	2	1	4	1	411
57	116	244	20	3	3	4	9	399
58	174	261	17	9	3	8	13	485
59	169	173	27	4	3	1	5	382
60	339	130	178	6	10	13	11	687
61	333	296	25	5	3	13	9	684
62	367	212	22	4	3	9	16	633
63	361	118	76	0	1	6	8	570
64	276	370	45	9	5	12	14	731
65	224	88	51	7	5	4	4	383
66	289	437	16	3	10	11	33	799
67	262	196	13	6	3	9	10	499
68	226	212	20	6	5	11	27	507
69	457	217	25	5	7	10	8	729
70	271	140	37	5	4	8	9	474

Contd....

Polling Station Level Election Results

Winner, Runner-up and 3rd Party Position & Winning Margin According to Polling Stations in Kandi Assembly in Assembly Election (AE) under Baharampur Parliamentary Constituency in West Bengal (2016)

Polling Station Number	Winner Party	Winner Votes (%)	Runner-up Party	Runner-up Votes (%)	Winning Margin Votes (%)	Third Party	Third Party Votes (%)	Other Votes (%)
75	INC	351 (63.7)	AITC	159 (28.86)	192 (34.84)	BJP	14 (2.54)	27 (4.9)
76	INC	277 (56.07)	AITC	135 (27.33)	142 (28.74)	BJP	37 (7.49)	45 (9.11)
77	INC	288 (57.26)	AITC	124 (24.65)	164 (32.61)	BJP	44 (8.75)	47 (9.34)
78	INC	443 (57.68)	AITC	191 (24.87)	252 (32.81)	BJP	103 (13.41)	31 (4.04)
79	INC	464 (59.34)	AITC	224 (28.64)	240 (30.7)	BJP	50 (6.39)	44 (5.63)
80	INC	352 (62.97)	AITC	135 (24.15)	217 (38.82)	BJP	54 (9.66)	18 (3.22)
81	INC	231 (56.2)	AITC	96 (23.36)	135 (32.84)	BJP	55 (13.38)	29 (7.06)
82	INC	289 (48.09)	AITC	249 (41.43)	40 (6.66)	BJP	30 (4.99)	33 (5.49)
83	AITC	358 (43.93)	INC	314 (38.53)	44 (5.4)	BJP	38 (4.66)	105 (12.88)
84	INC	390 (54.32)	AITC	189 (26.32)	201 (28)	BJP	82 (11.42)	57 (7.94)
85	INC	306 (47.15)	AITC	235 (36.21)	71 (10.94)	BJP	74 (11.4)	34 (5.24)
86	INC	479 (66.9)	AITC	156 (21.79)	323 (45.11)	BJP	59 (8.24)	22 (3.07)
87	INC	357 (52.27)	AITC	224 (32.8)	133 (19.47)	BJP	76 (11.13)	26 (3.81)
88	AITC	346 (50.22)	INC	269 (39.04)	77 (11.18)	BJP	26 (3.77)	48 (6.97)
89	INC	256 (51.1)	AITC	187 (37.33)	69 (13.77)	BJP	19 (3.79)	39 (7.78)
90	INC	270 (54.44)	AITC	138 (27.82)	132 (26.62)	BJP	51 (10.28)	37 (7.46)
91	INC	335 (53.26)	AITC	202 (32.11)	133 (21.15)	BJP	57 (9.06)	35 (5.56)
92	AITC	312 (52)	INC	250 (41.67)	62 (10.33)	BJP	18 (3)	20 (3.33)
93	INC	306 (60.47)	AITC	147 (29.05)	159 (31.42)	BJP	26 (5.14)	27 (5.34)
94	INC	361 (44.68)	AITC	320 (39.6)	41 (5.08)	BJP	71 (8.79)	56 (6.93)
95	INC	364 (73.54)	AITC	97 (19.6)	267 (53.94)	BJP	18 (3.64)	16 (3.23)
96	INC	285 (50.71)	AITC	217 (38.61)	68 (12.1)	BJP	19 (3.38)	41 (7.3)
97	INC	483 (63.55)	AITC	183 (24.08)	300 (39.47)	IUML	37 (4.87)	57 (7.5)
98	INC	414 (58.06)	AITC	248 (34.78)	166 (23.28)	BJP	15 (2.1)	36 (5.05)
99	INC	384 (50.53)	AITC	304 (40)	80 (10.53)	BJP	26 (3.42)	46 (6.05)
100	INC	245 (52.46)	AITC	167 (35.76)	78 (16.7)	BJP	25 (5.35)	30 (6.42)
101	INC	388 (54.72)	AITC	282 (39.77)	106 (14.95)	BJP	18 (2.54)	21 (2.96)
102	AITC	335 (48.2)	INC	299 (43.02)	36 (5.18)	BJP	20 (2.88)	41 (5.9)
103	AITC	197 (50)	INC	164 (41.62)	33 (8.38)	BJP	9 (2.28)	24 (6.09)
104	INC	351 (46)	AITC	307 (40.24)	44 (5.76)	BJP	39 (5.11)	66 (8.65)
105	AITC	461 (61.63)	INC	171 (22.86)	290 (38.77)	BJP	41 (5.48)	75 (10.03)
106	INC	360 (45.57)	AITC	315 (39.87)	45 (5.7)	BJP	71 (8.99)	44 (5.57)
107	AITC	358 (43.5)	INC	312 (37.91)	46 (5.59)	BJP	96 (11.66)	57 (6.93)
108	AITC	199 (46.39)	INC	171 (39.86)	28 (6.53)	BJP	44 (10.26)	15 (3.5)
109	INC	352 (44.39)	AITC	325 (40.98)	27 (3.41)	BJP	71 (8.95)	45 (5.67)
110	INC	452 (46.65)	AITC	408 (42.11)	44 (4.54)	BJP	60 (6.19)	49 (5.06)
111	INC	326 (52.41)	AITC	250 (40.19)	76 (12.22)	BJP	32 (5.14)	14 (2.25)

Contd....

Socio-Economic Amenities - Rural

Access to Education Facilities

Particulars	Number of Villages (% of Population)				
	Available	Not Available	If Not Available (Distance of Nearest Facility)		
			A	B	C
Govt. Primary School	92 (99)	2 (1)	0 (0)	0 (0)	0 (0)
Private Primary School	4 (9)	90 (91)	0 (0)	0 (0)	0 (0)
Govt. Middle School	35 (61)	59 (39)	41 (24)	8 (4)	1 (1)
Private Middle School	2 (2)	92 (98)	0 (0)	0 (0)	0 (0)
Govt. Secondary School	13 (32)	81 (68)	56 (45)	18 (14)	1 (1)
Private Secondary School	1 (1)	93 (99)	0 (0)	0 (0)	0 (0)
Govt. Senior Secondary School	9 (29)	85 (71)	51 (39)	21 (17)	3 (3)
Private Senior Secondary School	1 (1)	93 (99)	0 (0)	0 (0)	0 (0)
Govt. Arts and Science Degree College	0 (0)	94 (100)	13 (10)	36 (27)	44 (62)
Private Arts and Science Degree College	0 (0)	94 (100)	0 (0)	0 (0)	0 (0)
Govt. Engineering College	0 (0)	94 (100)	0 (0)	3 (4)	73 (78)
Private Engineering College	0 (0)	94 (100)	0 (0)	0 (0)	15 (14)
Govt. Medicine College	0 (0)	94 (100)	1 (1)	0 (0)	83 (85)
Private Medicine College	0 (0)	94 (100)	0 (0)	0 (0)	3 (2)
Govt. Management Institute	0 (0)	94 (100)	0 (0)	1 (3)	26 (35)
Private Management Institute	1 (0)	93 (100)	3 (2)	14 (11)	39 (37)
Govt. Polytechnic	0 (0)	94 (100)	0 (0)	3 (4)	86 (87)
Private Polytechnic	0 (0)	94 (100)	0 (0)	0 (0)	0 (0)
Govt. Vocational Training School/ITI	1 (7)	93 (93)	13 (12)	12 (11)	60 (63)
Private Vocational Training School/ITI	0 (0)	94 (100)	0 (0)	0 (0)	1 (0)
Govt. Non Formal Training Centre	2 (1)	92 (99)	0 (0)	2 (0)	23 (26)
Private Non Formal Training Centre	8 (11)	86 (89)	10 (13)	12 (7)	4 (1)
Govt. School For Disabled	0 (0)	94 (100)	2 (3)	13 (13)	30 (43)
Private School For Disabled	0 (0)	94 (100)	11 (8)	16 (9)	4 (5)
Government Others	0 (0)	94 (100)	0 (0)	0 (0)	0 (0)
Private Others	0 (0)	94 (100)	0 (0)	0 (0)	0 (0)

Note : Distance A : Less than 5 km; B : Between 5-10 km; C : 10+ km.; Source : Data Analysis is based on 2011 Census.

DISCLAIMER

The Terms of Use and Disclaimer of Datanet India Private Limited (hereinafter referred to as "Datanet") for use of this analysis report of **Kandi Assembly Constituency (Kandi Vidhan Sabha)** :-

1. **Assembly Factbook™** is a Registered Trade Mark owned by Datanet.
2. All the maps are sketched and graphical representation only and have not been drawn to the scale and also not to represent the actual geographical area or boundary of the unit.
3. The data for the aforesaid analysis is based on authentic sources and has been culled from the various publications of Census, CSO and NSSO for district and block level data, various central and state government departments, Central & State Elections Commissions and the concerned Returning Officers' releases, Electoral Rolls, Election results and allied publications, internal assessment, surveys, estimates and analysis. Therefore, certain adjustment of data at micro level may have been done to arrive closer to the macro data.
4. Data have been provided on an "As Is" and "As AVAILABLE" basis
5. The colours shown in the maps or diagram and charts of a particular party, alliance or AC are indicative and do not represent them.
6. This publication which includes maps, sheets, graphs and data would be the property under copyright of Datanet only. The user may use these for its internal study, analysis and research purposes. It's public display, re-selling or any commercial uses by the user are not allowed.
7. Datanet has taken due care and caution in compilation and processing of data and allied information, but does not guarantee the accuracy, adequacy or completeness of any information/analysis and will be not responsible for any errors or omissions or for the results obtained from the use of such information/analysis.
8. All the contents for the publication have been culled from various authentic sources and Datanet reasonably believes such sources to be reliable, but does not make any representations, express or implied as to the accuracy or fitness of use of such information. The information or contents of the information/analysis do not constitute advice and should not be relied upon in making (or refraining from making) any decision. Any reliance placed upon the information provided by Datanet is the sole responsibility and strictly at the user's risk.
9. In no event will Datanet be liable for any damages (including, without limitation, damages for loss of business projects, or loss of profits) arising in contract, tort or otherwise from the use of or inability to use any of its contents, or from any action taken (or refrained from being taken) as a result of using the analysis or any of its contents. Datanet its directors, owners, editors, officials, employees, distributor and agents or any associate will not be liable for any errors in the information contained or any consequences arising from the use of the contents of the provided information/analysis.
10. If any provision of these terms and conditions is held invalid or illegal or unenforceable for any reason by any court of competent jurisdiction, such provision shall be severed and the remainder of provisions of the terms and conditions shall continue in full force and effect as if the Term of Use had been executed with the invalid, illegal or unenforceable provision eliminated.
11. If there are any discrepancies in the information provided, please bring it to attention of Datanet for suitable rectification measures.

Buy Online This Complete Book At
Datanet India eBooks Store

www.indiastatpublications.com

or go directly at

[http://www.indiastatpublications.com/
Assembly_factbook/West_Bengal/Baharampur/ Kandi](http://www.indiastatpublications.com/Assembly_factbook/West_Bengal/Baharampur/Kandi)

 **india**stat**elections**

