



West Bengal

Assembly Factbook™

Rejinagar Assembly Constituency



Key Electoral Data of Rejinagar
Assembly Constituency (Vidhan Sabha)

West Bengal
Assembly FactbookTM
Rejinagar Assembly Constituency



Rejinagar Vidhan Sabha

Editor & Director

Dr. R.K. Thukral

Research Editor

Dr. Shafeeq Rahman

Compiled, Researched and Published by Datanet India Pvt. Ltd.

D-100, 1st Floor,

Okhla Industrial Area, Phase-I,
New Delhi- 110020.

Ph.: 91-11- 43580781-84

Email : support@indiastatpublications.com

Website : www.indiastatelections.com

Online Book Store :

www.indiastatpublications.com

Report No. : AFB/WB-070-0125

ISBN : 978-93-5293-798-1

First Edition : January, 2018

Eighth Updated Edition : January, 2025

Price : Rs. 11500/-

US\$ 310

© Datanet India Pvt. Ltd.

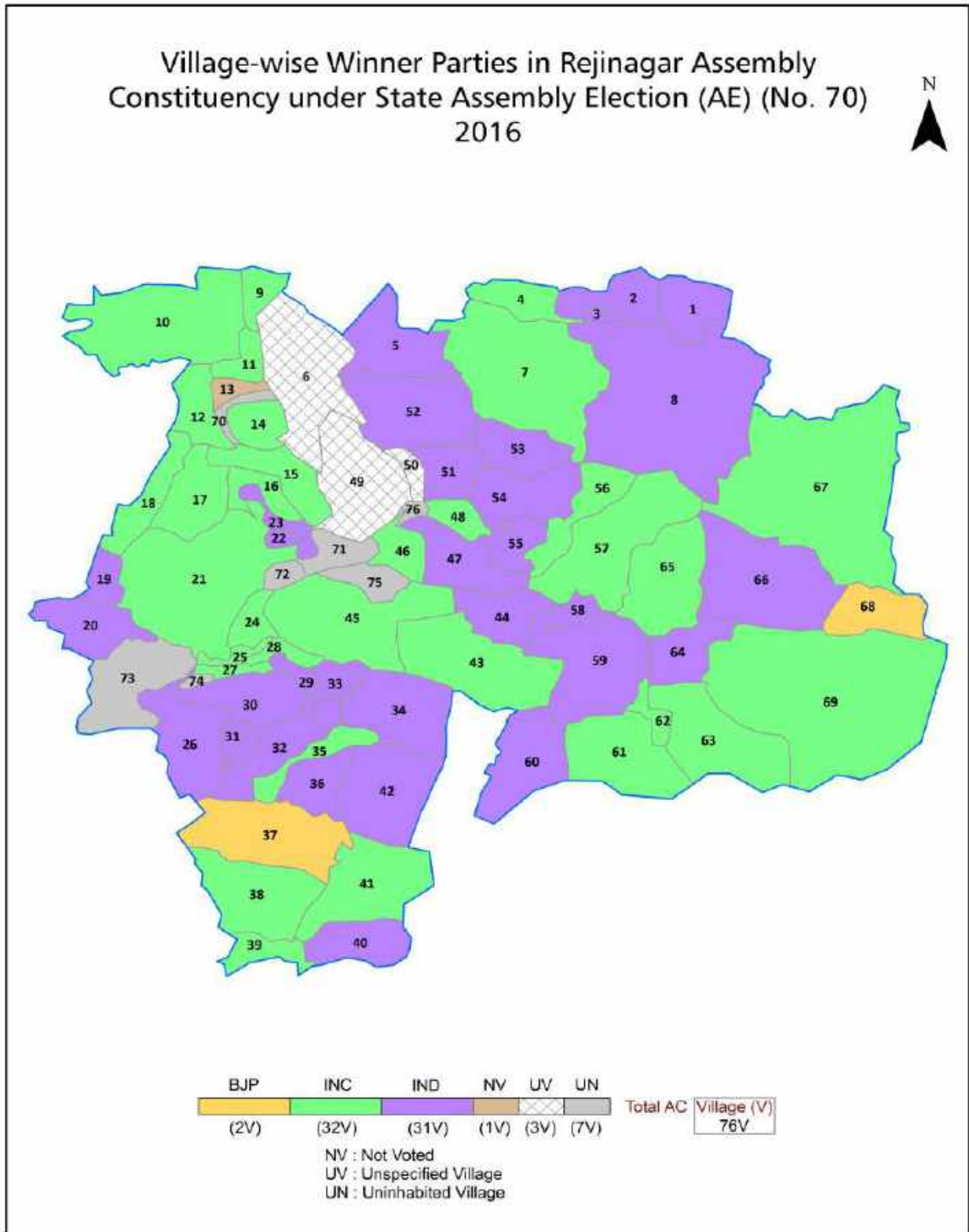
All rights reserved. No part of this book may be reproduced, stored in a retrieval system or transmitted in any form or by any means, mechanical photocopying, photographing, scanning, recording or otherwise without the prior written permission of the publisher. Please refer to Disclaimer at page no. 154 for the use of this publication.

Printed in India

Contents

No.	Particulars	Page No.
	Introduction	
1	Assembly Constituency - (Vidhan Sabha) at a Glance Features of Assembly as per Delimitation Commission of India (2008)	1-2
	Location and Political Maps	
2	Location Map Boundaries of Assembly Constituency - (Vidhan Sabha) in District Boundaries of Assembly Constituency under Parliamentary Constituency - (Lok Sabha) Village-wise Winner Parties- 2024, 2021, 2019, 2016, 2014, 2011 and 2009	3-10
	Administrative Setup (2011)	
3	District Sub-district Towns Villages Inhabited Villages Uninhabited Villages Village Panchayat Intermediate Panchayat	11-15
	Demographics (2011)	
4	Population Households Rural/Urban Population Villages by Population Size Sex Ratio (Total & 0-6 Years) Religious Population Social Population Literacy Rate	16-17
	Electoral Features	
5	Important Dates of Last Elections Held Electors by Gender Service Electors Voters Voters Turnout Polling Stations & Average Number of Electors per Polling Station Electors by Age Group Present Elected Representatives	18-23
	Historical Summary Election Results	
6	Vote Share of Major Parties Winning Margin (Number & Percentage) Polarity of Parties Summary Result of Assembly Segment of Parliamentary Elections 2024, 2019, 2014 and 2009 Summary Result of Assembly Elections 2021, 2016 and 2011	24-33
	Polling Station Level Election Results	
7	Name and Number of Polling Station 2024, 2021, 2019, 2016, 2014, 2011 and 2009 Polling Station-wise Electors, Voters & Voters Turnout 2024, 2021, 2019, 2016, 2014, 2011 and 2009 Polling Station wise Elections Results 2024, 2021, 2019, 2016, 2014, 2011 and 2009	34-134
	Share of Assembly Constituency	
8	Share of Assembly Constituency - (Vidhan Sabha) in State, District and Parliamentary Constituency - (Lok Sabha)	135
	Socio-Economic Amenities (2011)	
9	Access to Administrative Units Agricultural, Manufacturing and Industrial Commodities Demographic Indicators Education Health & Manpower Drinking Water Supply Sanitation Entertainment and Recreations Infrastructure Power Food Allocation Distribution and Marketing of Agriculture Commodities Infrastructure Transport and Road Infrastructure Communication Banking and Financial Services Land Use Irrigation Source	137-151
10	Abbreviation & Sources	152-153
11	Disclaimer	154

Location & Political Map



Administrative Setup

List of Village Panchayat & Intermediate Panchayat (Block) Name - 2011

Village Name	Village Panchayat Name	Intermediate Panchayat Name
Alikpur	Kamnagar	Beldanga - II
Amarpur	Dadpur	Beldanga - II
Andiran	Begunbari	Beldanga - I
Andul Baria	Andulbaria-I	Beldanga - II
Arazi Jaykrishnapur	Somepara-I	Beldanga - II
Bachhara	Ramnagar Bachara	Beldanga - II
Bazarsau	Shaktipur	Beldanga - II
Begunbari	Begunbari	Beldanga - I
Bidupara	Ramnagar Bachara	Beldanga - II
Bikal Nagar	Dadpur	Beldanga - II
Chak Rangapara	Somepara-II	Beldanga - II
Chakhijli	Begunbari	Beldanga - I
Chandpur	Kamnagar	Beldanga - II
Charkam Nagar	Kamnagar	Beldanga - II
Chhatiani	Dadpur	Beldanga - II
Dakshin Bachhara	Ramnagar Bachara	Beldanga - II
Dopukharia	Somepara-II	Beldanga - II
Ekdala	Andulbaria-II	Beldanga - II
Garduara	Somepara-I	Beldanga - II
Gholla	Somepara-II	Beldanga - II
Gopalpur	Kashipur	Beldanga - II
Hariganja	Andulbaria-II	Beldanga - II
Ismalipur	Shaktipur	Beldanga - II
Jagamohanpur	Dadpur	Beldanga - II
Jainagar	Andulbaria-II	Beldanga - II
Janpur	Dadpur	Beldanga - II
Jhikra	Kashipur	Beldanga - II
Kadkhali	Ramnagar Bachara	Beldanga - II
Kamnagar	Kamnagar	Beldanga - II

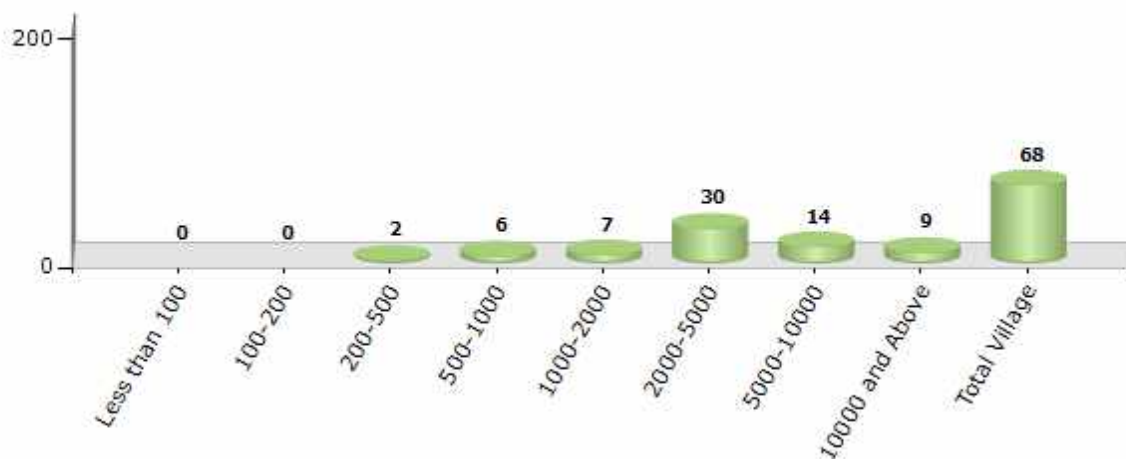
Contd....

Demographics

Number of Villages by Population Size - 2011

Less than 100	100-200	200-500	500-1000	1000-2000	2000-5000	5000-10000	10000 and Above	Total Village
0	0	2	6	7	30	14	9	68

Number of Villages by Population Size - 2011

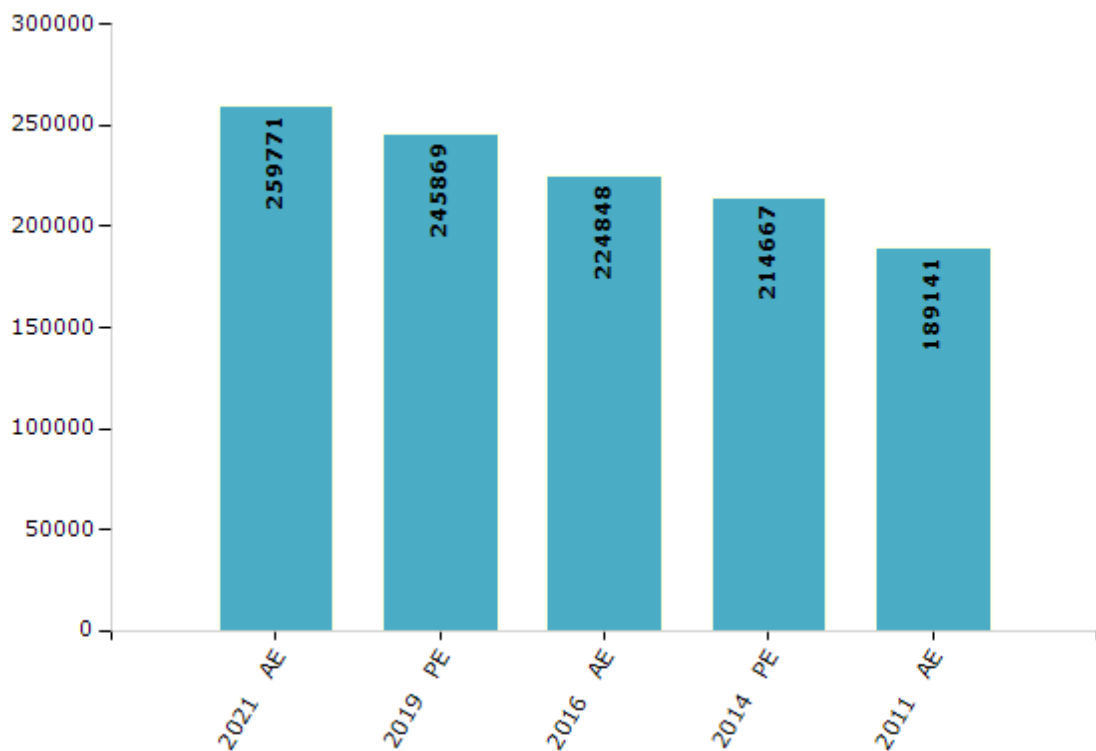


Electoral Features

Electors by Male & Female

Year	Male	Female	Others	Total	Year	Male	Female	Others	Total
2021 AE	134021	125741	9	259771	1991 AE	-	-	-	-
2019 PE	128138	117725	6	245869	1987 AE	-	-	-	-
2016 AE	118076	106769	3	224848	1982 AE	-	-	-	-
2014 PE	112299	102366	2	214667	1977 AE	-	-	-	-
2011 AE	99866	89275	0	189141	1972 AE	-	-	-	-
2009 PE	-	-	-	-	1971 AE	-	-	-	-
2006 AE	-	-	-	-	1969 AE	-	-	-	-
2004 PE	-	-	-	-	1967 AE	-	-	-	-
2001 AE	-	-	-	-	1962 AE	-	-	-	-
1999 PE	-	-	-	-	1957 AE	-	-	-	-
1996 AE	-	-	-	-	1952 AE	-	-	-	-

Number of Electors



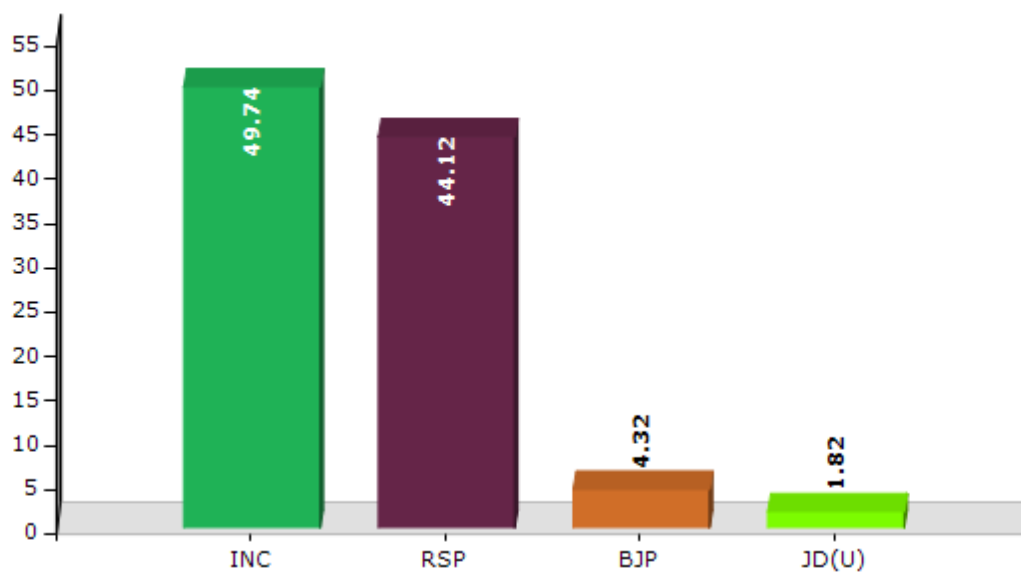
Note : AE : Assembly Election, PE : Assembly Segment of Parliamentary Election

Historical Summary Election Results

Summary Result of Assembly Election - 2011

Candidate Name	Party	Votes	Votes %
Humayun Kabir	INC	77542	49.74
Sirajul Islam Mondal	RSP	68781	44.12
Arabindu Biswas	BJP	6733	4.32
Ful Chand Sk	JD(U)	2831	1.82

Votes Percentage of Top Parties - 2011



Polling Station Level Election Results

Number and Name of Polling Stations (PS) (2016)

Number of Polling Stations	Name of Polling Stations	Number of Polling Stations	Name of Polling Stations
1	Tilipara Pry. School (Room No.-1)	22	Prosadpur Jr. High School (Room No. 1)
2	Tilipara Vivekananda Pry. School (Room No.-2)	23	Santoshpur Pry. School (Room No.-1)
3	Tilipara Pry. School (Room No.-2)	24	Andiran No.-I Pry. School (R-1)
4	Char Kamnagar Ssk (Room No. 1)	25	Andiran No.-I Pry. School (R-2)
5	Kamnagar Pry. School (Room No.-1)	26	Andiran No.-I I Pry. School
6	Tilipara Vivekananda Pry. School (Room No.-1)	27	Hijuli Baganpara S.S.K.
7	Taranagar Pry. School (Room No.-1)	28	Chalk Hijuli Primary School
8	Taranagar Pry. School (Room No.-2)	29	Begunbari Dakshinpara Pry. School (R-1)
9	Kamnagar Kazipara High School (Room No.1)	30	Begunbari Dakshinpara Pry. School (R-2)
10	Nagar Kazipara Pry. School (Room No.-1)	31	Begunbari High School (R-2)
11	Nagar Kazipara Pry. School (Room No.-2)	32	Begunbari High School (R-1)
12	Mojlishpur Rural Library (Room No. 1)	33	Begunbari High School (R-3)
13	Mojlishpur Jr. High School (Room No. 1)	34	Begunbari Pry. School
14	Mojlishpur Pry. School (Room No.-1)	35	Swarupnagar Pry. School (R-1)
15	Nagar S.S.K (Room No.-1)	36	Swarupnagar Pry. School (R-2)
16	Saharbati Pry. School (Room No.-1)	37	Swarupnagar Pry. School (R-3)
17	Alikpur Pry. School (Room No.-1)	38	Swarupnagar Pry. School (R-4)
18	Moshimpur Pry. School (Room No.-1)	39	Paschim Kazisaha Pry. School (R-1)
19	Sekendarpur Pry. School (Room No.-1)	40	Mohanpur S.S.K.
20	Sekendarpur Pry. School (Room No.-2)	41	Paschim Kazisaha Pry. School (R-2)
21	Prosadpur Pry. School (Room No. 1)	42	Paschim Kazisaha Pry. School (R-3)

Contd....

Polling Station Level Election Results

Polling Station-wise Votes Secured by Overall Top Five Parties in Rejinagar Assembly in Assembly Election (AE) under Baharampur Parliamentary Constituency in West Bengal (2016)

Number of Polling Station	Winner - Rabiul Alam Chowdhury (INC)	Runner-up - Humayun Kabir (IND)	3rd - Begum Siddika (AITC)	4th - Bankim Karmakar (BJP)	5th - Babar Ali (SUCI)	NOTA	Other	Total Votes Secured
36	168	294	79	14	3	7	4	569
37	268	275	35	2	1	7	3	591
38	391	292	85	7	6	4	6	791
39	147	478	99	4	5	4	5	742
40	328	299	79	4	1	2	3	716
41	253	322	142	7	8	8	4	744
42	217	449	90	2	10	10	9	787
43	501	556	49	6	12	21	11	1156
44	178	402	71	3	1	6	4	665
45	254	299	61	3	3	5	5	630
46	230	560	79	8	8	10	14	909
47	377	263	53	4	4	6	13	720
48	230	328	56	6	6	9	5	640
49	393	50	35	331	7	16	16	848
50	319	28	28	261	7	14	8	665
51	412	307	25	3	3	15	13	778
52	412	396	20	9	5	7	11	860
53	201	347	38	3	6	12	6	613
54	168	243	12	2	7	2	3	437
55	430	36	77	159	4	5	9	720
56	261	350	99	7	6	5	7	735
57	263	363	55	3	6	8	10	708
58	348	377	7	5	13	7	6	763
59	385	369	12	3	6	9	11	795
60	125	522	15	2	2	8	2	676
61	198	157	18	5	5	4	3	390
62	184	225	27	6	7	5	7	461
63	316	182	25	3	0	5	13	544
64	307	390	24	3	14	12	14	764
65	157	166	12	3	4	6	2	350
66	279	500	46	3	8	11	10	857
67	284	481	66	4	7	7	11	860
68	287	283	8	1	1	5	10	595
69	200	438	60	5	5	10	4	722
70	211	384	19	2	20	6	8	650

Contd....

Polling Station Level Election Results

Winner, Runner-up and 3rd Party Position & Winning Margin According to Polling Stations in Rejinagar Assembly in Assembly Election (AE) under Baharampur Parliamentary Constituency in West Bengal (2016)

Polling Station Number	Winner Party	Winner Votes (%)	Runner-up Party	Runner-up Votes (%)	Winning Margin Votes (%)	Third Party	Third Party Votes (%)	Other Votes (%)
75	IND (HK)	378 (49.22)	INC	347 (45.18)	31 (4.04)	AITC	19 (2.47)	24 (3.13)
76	IND (HK)	412 (51.05)	INC	343 (42.5)	69 (8.55)	AITC	24 (2.97)	28 (3.47)
77	INC	264 (49.72)	IND (HK)	174 (32.77)	90 (16.95)	AITC	66 (12.43)	27 (5.08)
78	INC	342 (46.91)	IND (HK)	199 (27.3)	143 (19.61)	AITC	130 (17.83)	58 (7.96)
79	INC	443 (48.79)	IND (HK)	401 (44.16)	42 (4.63)	AITC	47 (5.18)	17 (1.87)
80	IND (HK)	548 (55.08)	INC	360 (36.18)	188 (18.9)	AITC	59 (5.93)	28 (2.81)
81	IND (HK)	237 (47.12)	INC	206 (40.95)	31 (6.17)	AITC	32 (6.36)	28 (5.57)
82	IND (HK)	412 (54.71)	INC	252 (33.47)	160 (21.24)	AITC	54 (7.17)	35 (4.65)
83	INC	365 (50.55)	BJP	156 (21.61)	209 (28.94)	AITC	113 (15.65)	88 (12.19)
84	INC	262 (45.09)	IND (HK)	174 (29.95)	88 (15.14)	AITC	92 (15.83)	53 (9.12)
85	INC	502 (48.46)	AITC	183 (17.66)	319 (30.8)	BJP	165 (15.93)	186 (17.95)
86	INC	414 (61.52)	BJP	105 (15.6)	309 (45.92)	AITC	74 (11)	80 (11.89)
87	INC	185 (41.86)	BJP	162 (36.65)	23 (5.21)	IND (HK)	52 (11.76)	43 (9.73)
88	IND (HK)	245 (43.83)	AITC	210 (37.57)	35 (6.26)	INC	73 (13.06)	31 (5.55)
89	INC	432 (47.21)	IND (HK)	420 (45.9)	12 (1.31)	AITC	39 (4.26)	24 (2.62)
90	IND (HK)	402 (56.07)	INC	179 (24.97)	223 (31.1)	AITC	93 (12.97)	43 (6)
91	INC	334 (52.02)	IND (HK)	179 (27.88)	155 (24.14)	AITC	70 (10.9)	59 (9.19)
92	INC	347 (51.33)	IND (HK)	213 (31.51)	134 (19.82)	AITC	59 (8.73)	57 (8.43)
93	IND (HK)	468 (51.26)	INC	374 (40.96)	94 (10.3)	AITC	40 (4.38)	31 (3.4)
94	IND (HK)	449 (51.43)	INC	329 (37.69)	120 (13.74)	AITC	64 (7.33)	31 (3.55)
95	INC	513 (51.66)	IND (HK)	439 (44.21)	74 (7.45)	AITC	27 (2.72)	14 (1.41)
96	INC	283 (66.9)	IND (HK)	82 (19.39)	201 (47.51)	AITC	25 (5.91)	33 (7.8)
97	INC	305 (63.94)	IND (HK)	87 (18.24)	218 (45.7)	BJP	39 (8.18)	46 (9.64)
98	INC	408 (40.56)	IND (HK)	326 (32.41)	82 (8.15)	AITC	202 (20.08)	70 (6.96)
99	IND (HK)	274 (42.81)	INC	272 (42.5)	2 (0.31)	BJP	38 (5.94)	56 (8.75)
100	INC	248 (33.65)	AITC	241 (32.7)	7 (0.95)	IND (HK)	215 (29.17)	33 (4.48)
101	IND (HK)	562 (61.56)	INC	258 (28.26)	304 (33.3)	AITC	70 (7.67)	23 (2.52)
102	IND (HK)	207 (48.25)	INC	142 (33.1)	65 (15.15)	AITC	68 (15.85)	12 (2.8)
103	INC	209 (36.1)	BJP	181 (31.26)	28 (4.84)	IND (HK)	99 (17.1)	90 (15.54)
104	BJP	329 (37.43)	INC	283 (32.2)	46 (5.23)	AITC	189 (21.5)	78 (8.87)
105	IND (HK)	316 (58.52)	INC	191 (35.37)	125 (23.15)	AITC	20 (3.7)	13 (2.41)
106	IND (HK)	413 (58.17)	INC	180 (25.35)	233 (32.82)	AITC	99 (13.94)	18 (2.54)
107	IND (HK)	344 (72.73)	INC	94 (19.87)	250 (52.86)	AITC	25 (5.29)	10 (2.11)
108	IND (HK)	341 (57.31)	INC	186 (31.26)	155 (26.05)	AITC	46 (7.73)	22 (3.7)
109	IND (HK)	208 (60.64)	INC	107 (31.2)	101 (29.44)	AITC	21 (6.12)	7 (2.04)
110	IND (HK)	402 (49.33)	INC	273 (33.5)	129 (15.83)	AITC	101 (12.39)	39 (4.79)
111	IND (HK)	330 (61)	INC	122 (22.55)	208 (38.45)	AITC	68 (12.57)	21 (3.88)

Contd....

Socio-Economic Amenities - Rural

Access to Education Facilities

Particulars	Number of Villages (% of Population)				
	Available	Not Available	If Not Available (Distance of Nearest Facility)		
			A	B	C
Govt. Primary School	68 (100)	1 (0)	0 (0)	0 (0)	0 (0)
Private Primary School	5 (5)	64 (95)	0 (0)	0 (0)	0 (0)
Govt. Middle School	44 (84)	25 (16)	19 (12)	4 (3)	0 (0)
Private Middle School	3 (4)	66 (96)	0 (0)	0 (0)	0 (0)
Govt. Secondary School	23 (51)	46 (49)	36 (34)	6 (6)	0 (0)
Private Secondary School	0 (0)	69 (100)	0 (0)	0 (0)	0 (0)
Govt. Senior Secondary School	14 (36)	55 (64)	39 (41)	12 (12)	1 (0)
Private Senior Secondary School	0 (0)	69 (100)	0 (0)	0 (0)	0 (0)
Govt. Arts and Science Degree College	0 (0)	69 (100)	4 (6)	13 (19)	50 (67)
Private Arts and Science Degree College	0 (0)	69 (100)	0 (0)	0 (0)	0 (0)
Govt. Engineering College	0 (0)	69 (100)	0 (0)	0 (0)	63 (87)
Private Engineering College	0 (0)	69 (100)	0 (0)	0 (0)	4 (5)
Govt. Medicine College	0 (0)	69 (100)	0 (0)	0 (0)	64 (90)
Private Medicine College	0 (0)	69 (100)	0 (0)	0 (0)	1 (0)
Govt. Management Institute	0 (0)	69 (100)	0 (0)	0 (0)	31 (37)
Private Management Institute	0 (0)	69 (100)	0 (0)	0 (0)	35 (54)
Govt. Polytechnic	0 (0)	69 (100)	0 (0)	0 (0)	62 (87)
Private Polytechnic	0 (0)	69 (100)	0 (0)	0 (0)	3 (2)
Govt. Vocational Training School/ITI	0 (0)	69 (100)	6 (5)	2 (1)	56 (84)
Private Vocational Training School/ITI	0 (0)	69 (100)	0 (0)	0 (0)	3 (1)
Govt. Non Formal Training Centre	1 (1)	68 (99)	0 (0)	3 (2)	47 (67)
Private Non Formal Training Centre	1 (1)	68 (99)	0 (0)	0 (0)	6 (7)
Govt. School For Disabled	0 (0)	69 (100)	0 (0)	1 (1)	56 (73)
Private School For Disabled	0 (0)	69 (100)	0 (0)	0 (0)	4 (9)
Government Others	6 (14)	63 (86)	0 (0)	0 (0)	0 (0)
Private Others	1 (4)	68 (96)	0 (0)	0 (0)	0 (0)

Note : Distance A : Less than 5 km; B : Between 5-10 km; C : 10+ km.; Source : Data Analysis is based on 2011 Census.

DISCLAIMER

The Terms of Use and Disclaimer of Datanet India Private Limited (hereinafter referred to as "Datanet") for use of this analysis report of **Rejinagar Assembly Constituency (Rejinagar Vidhan Sabha) :-**

1. **Assembly Factbook™** is a Registered Trade Mark owned by Datanet.
2. All the maps are sketched and graphical representation only and have not been drawn to the scale and also not to represent the actual geographical area or boundary of the unit.
3. The data for the aforesaid analysis is based on authentic sources and has been culled from the various publications of Census, CSO and NSSO for district and block level data, various central and state government departments, Central & State Elections Commissions and the concerned Returning Officers' releases, Electoral Rolls, Election results and allied publications, internal assessment, surveys, estimates and analysis. Therefore, certain adjustment of data at micro level may have been done to arrive closer to the macro data.
4. Data have been provided on an "As Is" and "As AVAILABLE" basis
5. The colours shown in the maps or diagram and charts of a particular party, alliance or AC are indicative and do not represent them.
6. This publication which includes maps, sheets, graphs and data would be the property under copyright of Datanet only. The user may use these for its internal study, analysis and research purposes. It's public display, re-selling or any commercial uses by the user are not allowed.
7. Datanet has taken due care and caution in compilation and processing of data and allied information, but does not guarantee the accuracy, adequacy or completeness of any information/analysis and will be not responsible for any errors or omissions or for the results obtained from the use of such information/analysis.
8. All the contents for the publication have been culled from various authentic sources and Datanet reasonably believes such sources to be reliable, but does not make any representations, express or implied as to the accuracy or fitness of use of such information. The information or contents of the information/analysis do not constitute advice and should not be relied upon in making (or refraining from making) any decision. Any reliance placed upon the information provided by Datanet is the sole responsibility and strictly at the user's risk.
9. In no event will Datanet be liable for any damages (including, without limitation, damages for loss of business projects, or loss of profits) arising in contract, tort or otherwise from the use of or inability to use any of its contents, or from any action taken (or refrained from being taken) as a result of using the analysis or any of its contents. Datanet its directors, owners, editors, officials, employees, distributor and agents or any associate will not be liable for any errors in the information contained or any consequences arising from the use of the contents of the provided information/analysis.
10. If any provision of these terms and conditions is held invalid or illegal or unenforceable for any reason by any court of competent jurisdiction, such provision shall be severed and the remainder of provisions of the terms and conditions shall continue in full force and effect as if the Term of Use had been executed with the invalid, illegal or unenforceable provision eliminated.
11. If there are any discrepancies in the information provided, please bring it to attention of Datanet for suitable rectification measures.

Buy Online This Complete Book At
Datanet India eBooks Store

www.indiastatpublications.com

or go directly at

[http://www.indiastatpublications.com/
Assembly_factbook/West_Bengal/Baharampur/Rejinagar](http://www.indiastatpublications.com/Assembly_factbook/West_Bengal/Baharampur/Rejinagar)

 **india**stat**elections**

