



West Bengal

Assembly Factbook™

Balurghat Assembly Constituency



Key Electoral Data of Balurghat
Assembly Constituency (Vidhan Sabha)

West Bengal

Assembly Factbook™

Balurghat Assembly Constituency



Balurghat Vidhan Sabha

Editor & Director

Dr. R.K. Thukral

Research Editor

Dr. Shafeeq Rahman

Compiled, Researched and Published by Datanet India Pvt. Ltd.

D-100, 1st Floor,

Okhla Industrial Area, Phase-I,
New Delhi- 110020.

Ph.: 91-11- 43580781-84

Email : support@indiastatpublications.com

Website : www.indiastatelections.com

Online Book Store :

www.indiastatpublications.com

Report No. : AFB/WB-039-0125

ISBN : 978-93-5293-574-1

First Edition : January, 2018

Eighth Updated Edition : January, 2025

Price : Rs. 11500/-

US\$ 310

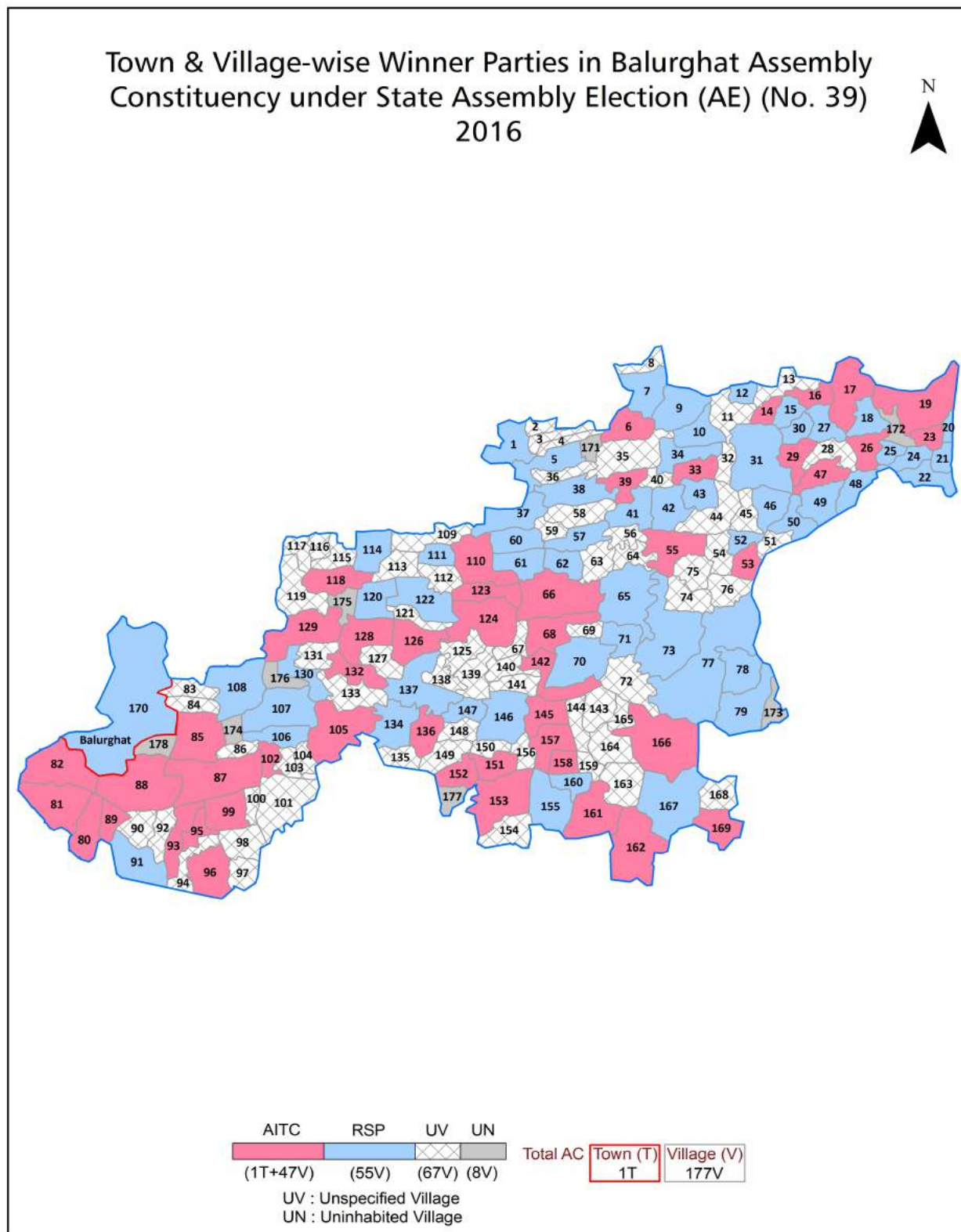
© Datanet India Pvt. Ltd.

All rights reserved. No part of this book may be reproduced, stored in a retrieval system or transmitted in any form or by any means, mechanical photocopying, photographing, scanning, recording or otherwise without the prior written permission of the publisher. Please refer to Disclaimer at page no. 151 for the use of this publication.

Printed in India

No.	Particulars	Page No.
	Introduction	
1	Assembly Constituency - (Vidhan Sabha) at a Glance Features of Assembly as per Delimitation Commission of India (2008)	1-2
	Location and Political Maps	
2	Location Map Boundaries of Assembly Constituency - (Vidhan Sabha in District Boundaries of Assembly Constituency under Parliamentary Constituency - (Lok Sabha) Town & Village-wise Winner Parties- 2024, 2021, 2019, 2016, 2014, 2011 and 2009	3-10
	Administrative Setup (2011)	
3	District Sub-district Towns Villages Inhabited Villages Uninhabited Villages Village Panchayat Intermediate Panchayat,	11-20
	Demographics (2011)	
4	Population Households Rural/Urban Population Towns and Villages by Population Size Sex Ratio (Total & 0-6 Years) Religious Population Social Population Literacy Rate	21-22
	Electoral Features	
5	Important Dates of Last Elections Held Electors by Gender Service Electors Voters Voters Turnout Polling Stations & Average Number of Electors per Polling Station Electors by Age Group Present Elected Representatives	23-28
	Historical Summary Election Results	
6	Vote Share of Major Parties Winning Margin (Number & Percentage Polarity of Parties Summary Result of Assembly Segment of Parliamentary Elections 2024, 2019, 2014, 2009, 2004 and 1999 Summary Result of Assembly Elections 2021, 2016, 2011, 2006, 2001, 1996, 1991, 1987, 1982, 1977, 1972, 1971, 1969, 1967, 1962, 1957 and 1952	29-54
	Polling Station Level Election Results	
7	Name and Number of Polling Station 2024, 2021, 2019, 2016, 2014, 2011 and 2009 Polling Station-wise Electors, Voters & Voters Turnout 2024, 2021, 2019, 2016, 2014, 2011 and 2009 Polling Station wise Elections Results 2024, 2021, 2019, 2016, 2014, 2011 and 2009	55-131
	Share of Assembly Constituency	
8	Share of Assembly Constituency - (Vidhan Sabha) in State, District and Parliamentary Constituency - (Lok Sabha)	132
	Socio-Economic Amenities (2011)	
9	Access to Administrative Units Agricultural, Manufacturing and Industrial Commodities Demographic Indicators Education Health & Manpower Drinking Water Supply Sanitation Entertainment and Recreations Infrastructure Power Food Allocation Distribution and Marketing of Agriculture Commodities Infrastructure Transport and Road Infrastructure Communication Banking and Financial Services Land Use Irrigation Source	134-148
10	Abbreviation & Sources	149-150
11	Disclaimer	151

Location & Political Map



Administrative Setup

List of Village Panchayat & Intermediate Panchayat (Block) Name - 2011

Village Name	Village Panchayat Name	Intermediate Panchayat Name
Agra	Panjul	Hilli
Ajodhya	Amritakhand	Balurghat
Alipur	Chingishpur	Balurghat
Amril	Chingishpur	Balurghat
Amritakhanda	Amritakhand	Balurghat
Aptair	Hili	Hilli
Badamail	Amritakhand	Balurghat
Badbangi	Vatpara	Balurghat
Baddungi	Binshira	Hilli
Bagura Fatepur	Panjul	Hilli
Bahadurpur	Jamalpur	Hilli
Baigram	Panjul	Hilli
Baikunthapur	Hili	Hilli
Balpara	Panjul	Hilli
Bamanhati	Chingishpur	Balurghat
Banara	Panjul	Hilli
Bangalipur	Chingishpur	Balurghat
Bangi (P)	Vatpara	Balurghat
Bannapara	Vatpara	Balurghat
Barakhail	Amritakhand	Balurghat
Basanta	Dhalpara	Hilli
Basudebpur	Hili	Hilli
Bhabanipur	Chingishpur	Balurghat
Bhatpara	Vatpara	Balurghat
Bhimpur	Dhalpara	Hilli
Bhulkipur	Amritakhand	Balurghat
Bhushila	Vatpara	Balurghat
Bilaspara	Panjul	Hilli
Binsira	Binshira	Hilli

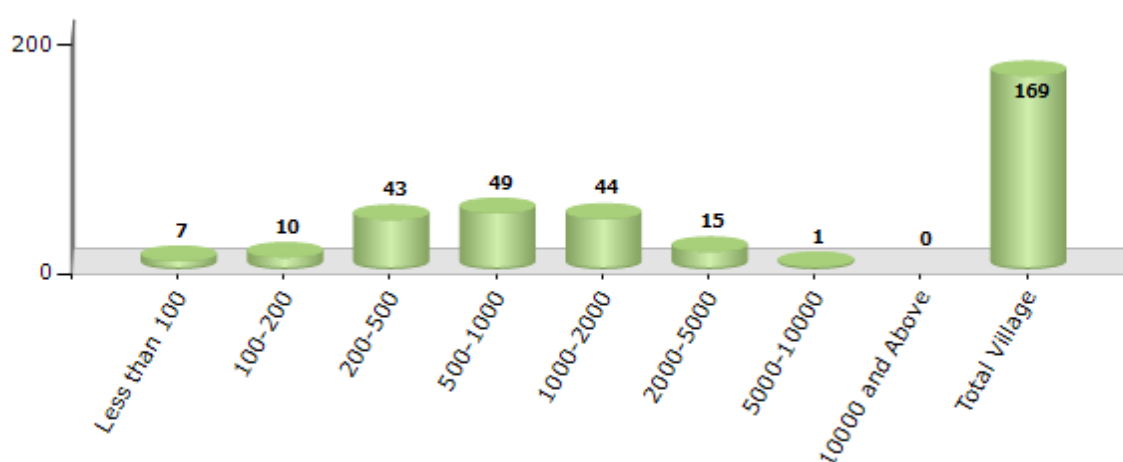
Contd....

Demographics

Number of Villages by Population Size - 2011

Less than 100	100-200	200-500	500-1000	1000-2000	2000-5000	5000-10000	10000 and Above	Total Village
7	10	43	49	44	15	1	0	169

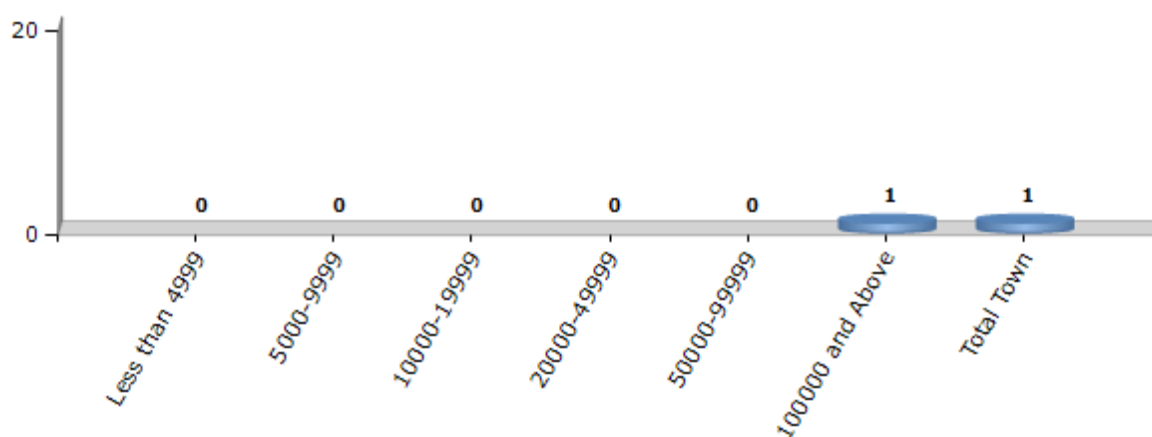
Number of Villages by Population Size - 2011



Number of Towns by Population Size - 2011

Less than 4999	5000-9999	10000-19999	20000-49999	50000-99999	100000 and Above	Total Town
0	0	0	0	0	1	1

Number of Towns by Population Size - 2011

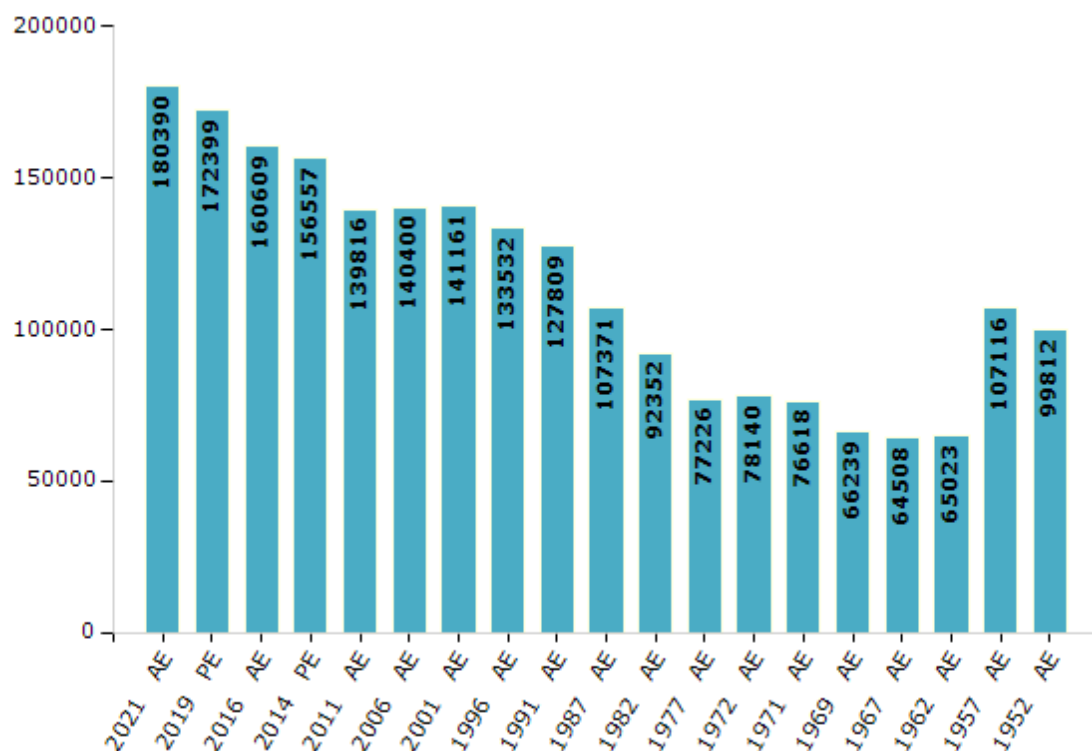


Electoral Features

Electors by Male & Female

Year	Male	Female	Others	Total	Year	Male	Female	Others	Total
2021 AE	90867	89505	18	180390	1991 AE	65750	62059	-	127809
2019 PE	87219	85164	16	172399	1987 AE	54469	52902	-	107371
2016 AE	81801	78797	11	160609	1982 AE	47084	45268	-	92352
2014 PE	80266	76291	0	156557	1977 AE	40121	37105	-	77226
2011 AE	72037	67779	0	139816	1972 AE	44165	33975	-	78140
2009 PE	-	-	-	-	1971 AE	43263	33355	-	76618
2006 AE	73510	66890	-	140400	1969 AE	36884	29355	-	66239
2004 PE	-	-	-	-	1967 AE	-	-	-	64508
2001 AE	73361	67800	-	141161	1962 AE	-	-	-	65023
1999 PE	-	-	-	-	1957 AE	-	-	-	107116
1996 AE	68656	64876	-	133532	1952 AE	-	-	-	99812

Number of Electors



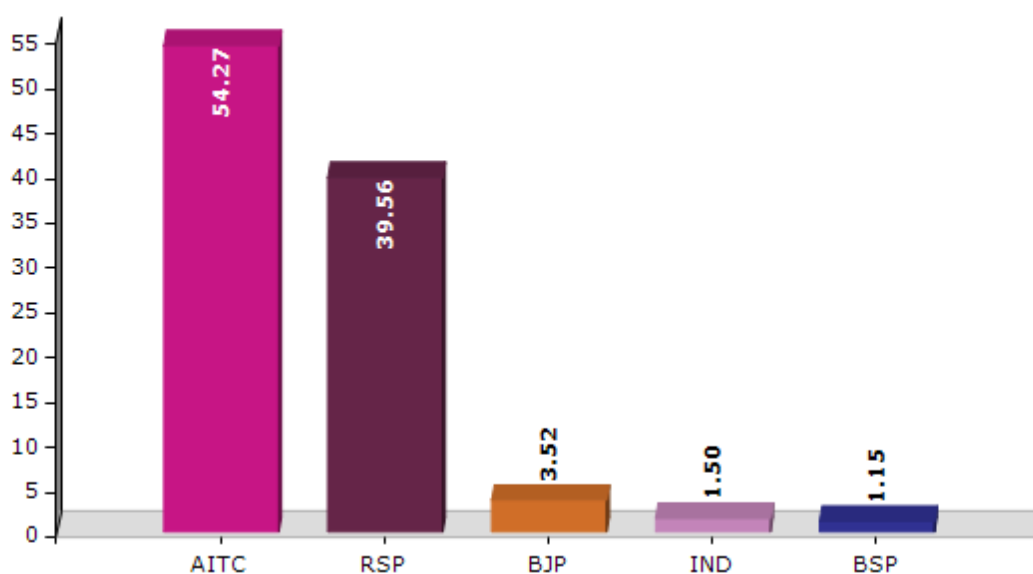
Note : AE : Assembly Election, PE : Assembly Segment of Parliamentary Election

Historical Summary Election Results

Summary Result of Assembly Election - 2011

Candidate Name	Party	Votes	Votes %
Chakraborty Shankar	AITC	67495	54.27
Biswanath Choudhury	RSP	49204	39.56
Ranjan Kumar Mondal	BJP	4378	3.52
Keshab Ray	IND	1862	1.5
Nripendra Nath Hansda	BSP	1427	1.15

Votes Percentage of Top Parties - 2011



Polling Station Level Election Results

Number and Name of Polling Stations (PS) (2016)

Number of Polling Stations	Name of Polling Stations	Number of Polling Stations	Name of Polling Stations
1	Office Of The C.D.P.O, Gramin Balurghat	22	Baluraghat College
2	Office Of The C.D.P.O, Gramin Balurghat	23	Baluraghat College
3	Uttar Chakbhabani F.P.School	24	Baluraghat College (Purba)
4	Nalanda Vidyapith	25	Jogomaya Kishalay Vidyaniketan
5	Office Of The C.D.P.O, Gramin Balurghat	26	Municipality Community Hall Word No. -8
6	Office Of The C.D.P.O, Gramin Balurghat	27	Jogomaya Kishalay Vidyaniketan
7	Office Of The B.L.&L.R.O.	28	Municipality Health Office, Mongalpur
8	Office Of The B.L. & L.R.O.	29	Namabangi Highschool
9	Office Of The B.L. & L.R.O.	30	Namabangi Highschool
10	Ashutosh Balika Vidyapith	31	Namabangi Highschool
11	Ashutosh Balika Vidyapith	32	Namabangi Highschool
12	Ashutosh Balika Vidyapith	33	Namabongi Fp School
13	Professor Recreation Room	34	Bibekananda Vidya Mandir F.P.School
14	Municipality Community Hall Word No-6	35	Biplabi Subhash Vidya Niketan
15	Balurghat Girls College	36	Shanti Colony F.P.School
16	Balurghat Girls College	37	Shanti Colony F.P.School
17	Balurghat Girls College	38	Nandasmriti F.P.School
18	Municipality Community Hall Word No-5	39	Ila Ghosh Smrity Saraswati Sishu Mandir
19	Khudiram Vidyaniketan F. P. School	40	Byabashsayi Samiti Office, Balurghat
20	Baluraghat Girls High School	41	Hindi F.P.School
21	Baluraghat Girls High School	42	J.L.P. Vidyachakra

Contd....

Polling Station Level Election Results

Polling Station-wise Votes Secured by Overall Top Five Parties in Balurghat Assembly in Assembly Election (AE) under Balurghat Parliamentary Constituency in West Bengal (2016)

Number of Polling Station	Winner - Biswanath Choudhury (RSP)	Runner-up - Chakravorti Shankar (AITC)	3rd - Gautam Chakraborty (BJP)	4th - Samar Kumar Mahato (BSP)	5th - Biren Mahanta (SUCI)	NOTA	Other	Total Votes Secured
36	305	358	63	8	10	10	0	754
37	388	332	76	6	3	8	0	813
38	480	330	85	5	6	23	0	929
39	156	379	53	0	2	15	0	605
40	99	195	65	3	2	8	0	372
41	123	383	80	6	4	4	0	600
42	206	243	39	4	5	5	0	502
43	290	325	69	12	8	16	0	720
44	259	227	61	2	2	17	0	568
45	301	446	78	10	11	17	0	863
46	247	311	63	1	5	9	0	636
47	279	224	55	1	2	6	0	567
48	200	237	49	1	8	15	0	510
49	302	337	58	2	4	16	0	719
50	256	189	44	3	2	17	0	511
51	267	166	51	11	10	14	0	519
52	310	378	50	7	8	25	0	778
53	300	222	47	5	3	16	0	593
54	247	234	55	9	6	21	0	572
55	225	276	66	12	20	19	0	618
56	233	138	27	10	10	11	0	429
57	477	299	61	4	9	21	0	871
58	330	281	58	5	1	12	0	687
59	260	208	44	0	1	8	0	521
60	374	364	68	10	8	22	0	846
61	220	152	26	10	2	16	0	426
62	472	357	75	9	6	15	0	934
63	254	432	69	5	13	14	0	787
64	217	269	51	3	4	13	0	557
65	358	584	108	7	17	16	0	1090
66	318	573	51	16	18	37	0	1013
67	206	384	51	4	7	9	0	661
68	227	351	65	7	9	8	0	667
69	295	369	78	8	10	12	0	772
70	264	445	66	12	17	18	0	822

Contd....

Polling Station Level Election Results

Winner, Runner-up and 3rd Party Position & Winning Margin According to Polling Stations in Balurghat Assembly in Assembly Election (AE) under Balurghat Parliamentary Constituency in West Bengal (2016)

Polling Station Number	Winner Party	Winner Votes (%)	Runner-up Party	Runner-up Votes (%)	Winning Margin Votes (%)	Third Party	Third Party Votes (%)	Other Votes (%)
75	AITC	347 (49.78)	RSP	229 (32.86)	118 (16.92)	BJP	51 (7.32)	70 (10.04)
76	AITC	349 (45.32)	RSP	321 (41.69)	28 (3.63)	BJP	50 (6.49)	50 (6.49)
77	AITC	422 (56.95)	RSP	184 (24.83)	238 (32.12)	BJP	93 (12.55)	42 (5.67)
78	AITC	371 (67.21)	RSP	83 (15.04)	288 (52.17)	BJP	77 (13.95)	21 (3.8)
79	AITC	592 (54.71)	RSP	372 (34.38)	220 (20.33)	BJP	76 (7.02)	42 (3.88)
80	AITC	512 (52.84)	RSP	318 (32.82)	194 (20.02)	BJP	85 (8.77)	54 (5.57)
81	AITC	401 (58.88)	RSP	163 (23.94)	238 (34.94)	BJP	82 (12.04)	35 (5.14)
82	AITC	366 (52.97)	RSP	205 (29.67)	161 (23.3)	BJP	77 (11.14)	43 (6.22)
83	AITC	573 (68.71)	RSP	140 (16.79)	433 (51.92)	BJP	79 (9.47)	42 (5.04)
84	RSP	436 (45.23)	AITC	372 (38.59)	64 (6.64)	BJP	110 (11.41)	46 (4.77)
85	RSP	232 (46.03)	AITC	201 (39.88)	31 (6.15)	BJP	48 (9.52)	23 (4.56)
86	RSP	345 (46.5)	AITC	320 (43.13)	25 (3.37)	BJP	32 (4.31)	45 (6.06)
87	RSP	223 (38.78)	AITC	220 (38.26)	3 (0.52)	BJP	99 (17.22)	33 (5.74)
88	AITC	307 (42.46)	RSP	284 (39.28)	23 (3.18)	BJP	95 (13.14)	37 (5.12)
89	AITC	226 (47.08)	RSP	121 (25.21)	105 (21.87)	BJP	104 (21.67)	29 (6.04)
90	AITC	436 (42.83)	RSP	380 (37.33)	56 (5.5)	BJP	147 (14.44)	55 (5.4)
91	RSP	447 (48.22)	AITC	292 (31.5)	155 (16.72)	BJP	150 (16.18)	38 (4.1)
92	AITC	366 (45.47)	RSP	305 (37.89)	61 (7.58)	BJP	93 (11.55)	41 (5.09)
93	RSP	384 (44.04)	AITC	322 (36.93)	62 (7.11)	BJP	126 (14.45)	40 (4.59)
94	RSP	350 (42.89)	AITC	295 (36.15)	55 (6.74)	BJP	122 (14.95)	49 (6)
95	RSP	300 (44.91)	AITC	256 (38.32)	44 (6.59)	BJP	90 (13.47)	22 (3.29)
96	AITC	254 (43.2)	RSP	220 (37.41)	34 (5.79)	BJP	80 (13.61)	34 (5.78)
97	RSP	332 (54.34)	AITC	186 (30.44)	146 (23.9)	BJP	49 (8.02)	44 (7.2)
98	AITC	485 (44.21)	RSP	381 (34.73)	104 (9.48)	BJP	187 (17.05)	44 (4.01)
99	AITC	481 (48.15)	RSP	356 (35.64)	125 (12.51)	BJP	101 (10.11)	61 (6.11)
100	AITC	382 (45.86)	RSP	346 (41.54)	36 (4.32)	BJP	65 (7.8)	40 (4.8)
101	AITC	376 (39.62)	RSP	328 (34.56)	48 (5.06)	BJP	205 (21.6)	40 (4.21)
102	AITC	331 (45.47)	RSP	279 (38.32)	52 (7.15)	BJP	83 (11.4)	35 (4.81)
103	AITC	243 (37.62)	RSP	234 (36.22)	9 (1.4)	BJP	138 (21.36)	31 (4.8)
104	RSP	311 (56.86)	AITC	183 (33.46)	128 (23.4)	BJP	28 (5.12)	25 (4.57)
105	RSP	347 (51.56)	AITC	244 (36.26)	103 (15.3)	BJP	44 (6.54)	38 (5.65)
106	RSP	334 (43.72)	AITC	299 (39.14)	35 (4.58)	BJP	85 (11.13)	46 (6.02)
107	RSP	298 (43.95)	AITC	250 (36.87)	48 (7.08)	BJP	92 (13.57)	38 (5.6)
108	AITC	291 (42.98)	BJP	237 (35.01)	54 (7.97)	RSP	125 (18.46)	24 (3.55)
109	AITC	171 (36.77)	BJP	150 (32.26)	21 (4.51)	RSP	122 (26.24)	22 (4.73)
110	AITC	282 (40.4)	RSP	242 (34.67)	40 (5.73)	BJP	130 (18.62)	44 (6.3)
111	AITC	295 (44.7)	RSP	239 (36.21)	56 (8.49)	BJP	86 (13.03)	40 (6.06)

Contd....

Socio-Economic Amenities - Rural

Access to Education Facilities

Particulars	Number of Villages (% of Population)				
	Available	Not Available	If Not Available (Distance of Nearest Facility)		
			A	B	C
Govt. Primary School	138 (93)	31 (7)	0 (0)	0 (0)	0 (0)
Private Primary School	5 (3)	164 (97)	0 (0)	0 (0)	0 (0)
Govt. Middle School	26 (25)	143 (75)	78 (43)	11 (3)	0 (0)
Private Middle School	0 (0)	169 (100)	0 (0)	0 (0)	0 (0)
Govt. Secondary School	21 (20)	148 (80)	92 (52)	21 (8)	0 (0)
Private Secondary School	0 (0)	169 (100)	0 (0)	0 (0)	0 (0)
Govt. Senior Secondary School	10 (10)	159 (90)	86 (52)	35 (14)	2 (0)
Private Senior Secondary School	0 (0)	169 (100)	0 (0)	0 (0)	0 (0)
Govt. Arts and Science Degree College	0 (0)	169 (100)	3 (3)	14 (5)	114 (67)
Private Arts and Science Degree College	0 (0)	169 (100)	0 (0)	0 (0)	1 (0)
Govt. Engineering College	0 (0)	169 (100)	0 (0)	4 (3)	66 (33)
Private Engineering College	1 (1)	168 (99)	1 (1)	5 (2)	48 (34)
Govt. Medicine College	0 (0)	169 (100)	0 (0)	0 (0)	109 (65)
Private Medicine College	0 (0)	169 (100)	0 (0)	1 (1)	0 (0)
Govt. Management Institute	0 (0)	169 (100)	0 (0)	0 (0)	59 (33)
Private Management Institute	1 (1)	168 (99)	0 (0)	0 (0)	41 (27)
Govt. Polytechnic	0 (0)	169 (100)	1 (1)	1 (0)	99 (55)
Private Polytechnic	0 (0)	169 (100)	0 (0)	0 (0)	7 (7)
Govt. Vocational Training School/ITI	2 (2)	167 (98)	27 (21)	14 (5)	77 (41)
Private Vocational Training School/ITI	0 (0)	169 (100)	1 (2)	0 (0)	1 (1)
Govt. Non Formal Training Centre	5 (3)	164 (97)	4 (2)	18 (11)	37 (18)
Private Non Formal Training Centre	0 (0)	169 (100)	0 (0)	0 (0)	1 (0)
Govt. School For Disabled	2 (1)	167 (99)	0 (0)	1 (0)	80 (47)
Private School For Disabled	0 (0)	169 (100)	0 (0)	0 (0)	20 (13)
Government Others	2 (1)	167 (99)	0 (0)	0 (0)	0 (0)
Private Others	0 (0)	169 (100)	0 (0)	0 (0)	0 (0)

Note : Distance A : Less than 5 km; B : Between 5-10 km; C : 10+ km.; Source : Data Analysis is based on 2011 Census.

DISCLAIMER

The Terms of Use and Disclaimer of Datanet India Private Limited (hereinafter referred to as "Datanet") for use of this analysis report of **Balurghat Assembly Constituency (Balurghat Vidhan Sabha)** :-

1. **Assembly Factbook™** is a Registered Trade Mark owned by Datanet.
2. All the maps are sketched and graphical representation only and have not been drawn to the scale and also not to represent the actual geographical area or boundary of the unit.
3. The data for the aforesaid analysis is based on authentic sources and has been culled from the various publications of Census, CSO and NSSO for district and block level data, various central and state government departments, Central & State Elections Commissions and the concerned Returning Officers' releases, Electoral Rolls, Election results and allied publications, internal assessment, surveys, estimates and analysis. Therefore, certain adjustment of data at micro level may have been done to arrive closer to the macro data.
4. Data have been provided on an "As Is" and "As AVAILABLE" basis
5. The colours shown in the maps or diagram and charts of a particular party, alliance or AC are indicative and do not represent them.
6. This publication which includes maps, sheets, graphs and data would be the property under copyright of Datanet only. The user may use these for its internal study, analysis and research purposes. It's public display, re-selling or any commercial uses by the user are not allowed.
7. Datanet has taken due care and caution in compilation and processing of data and allied information, but does not guarantee the accuracy, adequacy or completeness of any information/analysis and will be not responsible for any errors or omissions or for the results obtained from the use of such information/analysis.
8. All the contents for the publication have been culled from various authentic sources and Datanet reasonably believes such sources to be reliable, but does not make any representations, express or implied as to the accuracy or fitness of use of such information. The information or contents of the information/analysis do not constitute advice and should not be relied upon in making (or refraining from making) any decision. Any reliance placed upon the information provided by Datanet is the sole responsibility and strictly at the user's risk.
9. In no event will Datanet be liable for any damages (including, without limitation, damages for loss of business projects, or loss of profits) arising in contract, tort or otherwise from the use of or inability to use any of its contents, or from any action taken (or refrained from being taken) as a result of using the analysis or any of its contents. Datanet its directors, owners, editors, officials, employees, distributor and agents or any associate will not be liable for any errors in the information contained or any consequences arising from the use of the contents of the provided information/analysis.
10. If any provision of these terms and conditions is held invalid or illegal or unenforceable for any reason by any court of competent jurisdiction, such provision shall be severed and the remainder of provisions of the terms and conditions shall continue in full force and effect as if the Term of Use had been executed with the invalid, illegal or unenforceable provision eliminated.
11. If there are any discrepancies in the information provided, please bring it to attention of Datanet for suitable rectification measures.

Buy Online This Complete Book At
Indiastat Publication Book Store

www.indiastatpublications.com

or go directly at

[http://www.indiastatpublications.com/
Assembly_factbook/West_Bengal/Balurghat/ Balurghat](http://www.indiastatpublications.com/Assembly_factbook/West_Bengal/Balurghat/Balurghat)

 **indiastat**elections

ISBN : 978-93-5293-574-1



9 789352 935741