



West Bengal

Assembly Factbook™

Itahar Assembly Constituency



Key Electoral Data of Itahar
Assembly Constituency (Vidhan Sabha)

West Bengal

Assembly Factbook™

Itahar Assembly Constituency



Itahar Vidhan Sabha

Editor & Director

Dr. R.K. Thukral

Research Editor

Dr. Shafeeq Rahman

Compiled, Researched and Published by Datanet India Pvt. Ltd.

D-100, 1st Floor,

Okhla Industrial Area, Phase-I,
New Delhi- 110020.

Ph.: 91-11- 43580781-84

Email : support@indiastatpublications.com

Website : www.indiastatelections.com

Online Book Store :

www.indiastatpublications.com

Report No. : AFB/WB-036-0125

ISBN : 978-93-5293-674-8

First Edition : January, 2018

Eighth Updated Edition : January, 2025

Price : Rs. 11500/-

US\$ 310

© Datanet India Pvt. Ltd.

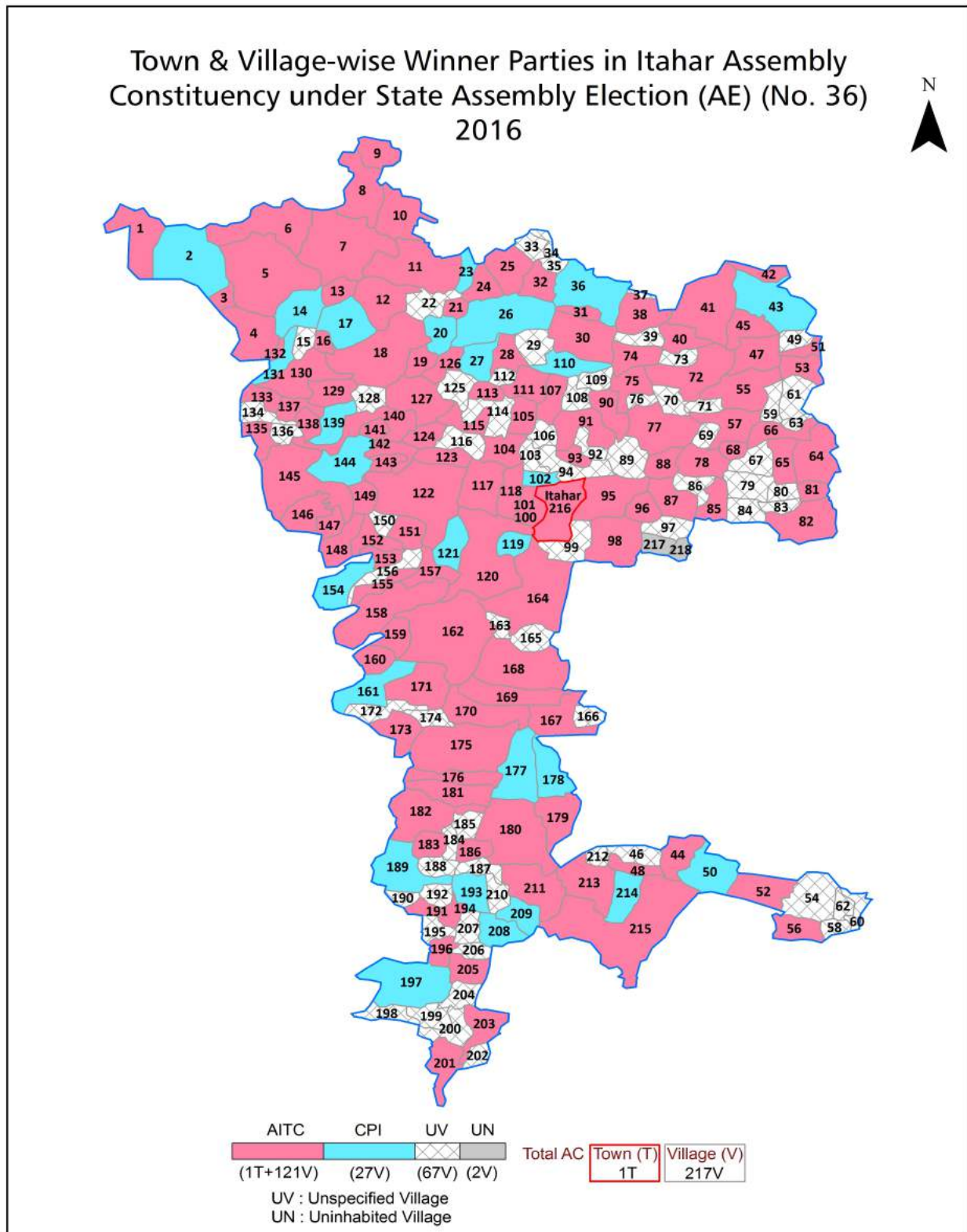
All rights reserved. No part of this book may be reproduced, stored in a retrieval system or transmitted in any form or by any means, mechanical photocopying, photographing, scanning, recording or otherwise without the prior written permission of the publisher. Please refer to Disclaimer at page no. 165 for the use of this publication.

Printed in India

Contents

No.	Particulars	Page No.
	Introduction	
1	Assembly Constituency - (Vidhan Sabha) at a Glance Features of Assembly as per Delimitation Commission of India (2008)	1-2
	Location and Political Maps	
2	Location Map Boundaries of Assembly Constituency - (Vidhan Sabha in District Boundaries of Assembly Constituency under Parliamentary Constituency - (Lok Sabha) Town & Village-wise Winner Parties- 2024, 2021, 2019, 2016, 2014, 2011 and 2009	3-10
	Administrative Setup (2011)	
3	District Sub-district Towns Villages Inhabited Villages Uninhabited Villages Village Panchayat Intermediate Panchayat	11-22
	Demographics (2011)	
4	Population Households Rural/Urban Population Towns and Villages by Population Size Sex Ratio (Total & 0-6 Years) Religious Population Social Population Literacy Rate	23-24
	Electoral Features	
5	Important Dates of Last Elections Held Electors by Gender Service Electors Voters Voters Turnout Polling Stations & Average Number of Electors per Polling Station Electors by Age Group Present Elected Representatives	25-30
	Historical Summary Election Results	
6	Vote Share of Major Parties Winning Margin (Number & Percentage Polarity of Parties Summary Result of Assembly Segment of Parliamentary Elections 2024, 2019, 2014, 2009, 2004 and 1999 Summary Result of Assembly Elections 2021, 2016, 2011, 2006, 2001, 1996, 1991, 1987, 1982, 1977, 1972, 1971, 1969, 1967, 1962, 1957 and 1952	31-56
	Polling Station Level Election Results	
7	Name and Number of Polling Station 2024, 2021, 2019, 2016, 2014, 2011 and 2009 Polling Station-wise Electors, Voters & Voters Turnout 2024, 2021, 2019, 2016, 2014, 2011 and 2009 Polling Station wise Elections Results 2024, 2021, 2019, 2016, 2014, 2011 and 2009	57-145
	Share of Assembly Constituency	
8	Share of Assembly Constituency - (Vidhan Sabha) in State, District and Parliamentary Constituency - (Lok Sabha)	146
	Socio-Economic Amenities (2011)	
9	Access to Administrative Units Agricultural, Manufacturing and Industrial Commodities Demographic Indicators Education Health & Manpower Drinking Water Supply Sanitation Entertainment and Recreations Infrastructure Power Food Allocation Distribution and Marketing of Agriculture Commodities Infrastructure Transport and Road Infrastructure Communication Banking and Financial Services Land Use Irrigation Source	148-162
10	Abbreviation & Sources	163-164
11	Disclaimer	165

Location & Political Map



Administrative Setup

List of Village Panchayat & Intermediate Panchayat (Block) Name - 2011

Village Name	Village Panchayat Name	Intermediate Panchayat Name
Abhinagar	Surun-II	Itahar
Aiho	Joyhat	Itahar
Aldhanda	Durlovpur	Itahar
Algram	Itahar	Itahar
Aminhat	Joyhat	Itahar
Arazi Kashiabari	Itahar	Itahar
Asrafpur	Durlovpur	Itahar
Bagbari	Itahar	Itahar
Bagduma	Marnai	Itahar
Bagun	Durgapur	Itahar
Bahadol	Joyhat	Itahar
Baidara	Joyhat	Itahar
Bairgachhi	Gulandar-II	Itahar
Baje Dakshinal	Durlovpur	Itahar
Bajitpur	Surun-I	Itahar
Balarampur	Itahar	Itahar
Balijol	Surun-II	Itahar
Bamnigaon	Durgapur	Itahar
Banagram	Gulandar-I	Itahar
Banbol	Itahar	Itahar
Bangar	Marnai	Itahar
Bankur	Itahar	Itahar
Banshthupi	Itahar	Itahar
Bara Kundana (H)	Chhayghara	Itahar
Barabella	Gulandar-II	Itahar
Barhatti	Marnai	Itahar
Bariol	Surun-I	Itahar
Barot	Marnai	Itahar
Basratpur	Marnai	Itahar

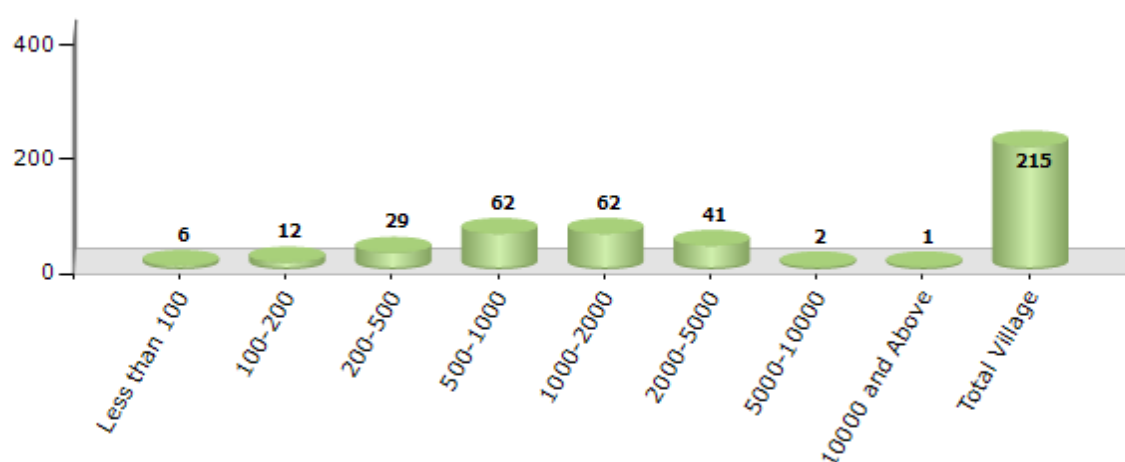
Contd....

Demographics

Number of Villages by Population Size - 2011

Less than 100	100-200	200-500	500-1000	1000-2000	2000-5000	5000-10000	10000 and Above	Total Village
6	12	29	62	62	41	2	1	215

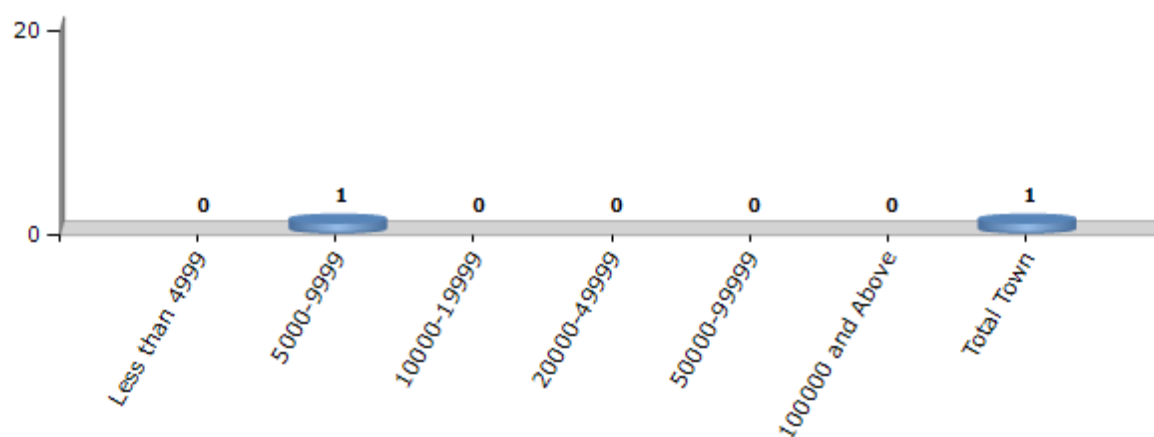
Number of Villages by Population Size - 2011



Number of Towns by Population Size - 2011

Less than 4999	5000-9999	10000-19999	20000-49999	50000-99999	100000 and Above	Total Town
0	1	0	0	0	0	1

Number of Towns by Population Size - 2011

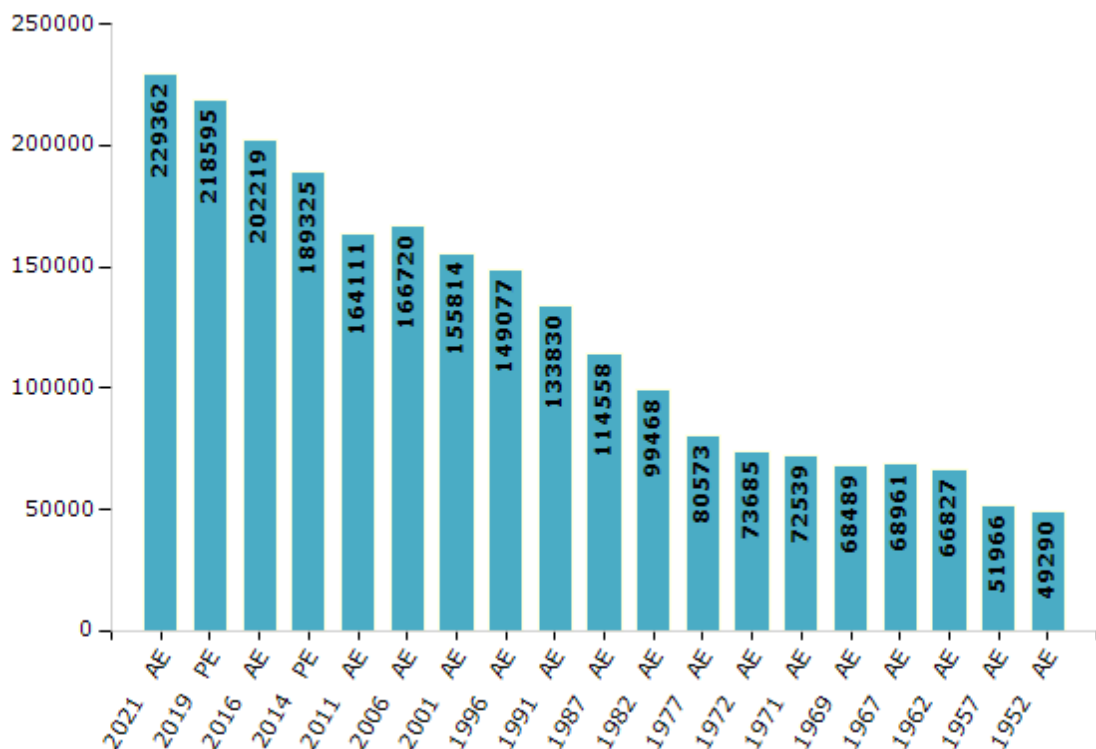


Electoral Features

Electors by Male & Female

Year	Male	Female	Others	Total	Year	Male	Female	Others	Total
2021 AE	117821	111534	7	229362	1991 AE	68341	65489	-	133830
2019 PE	112984	105607	4	218595	1987 AE	57770	56788	-	114558
2016 AE	105389	96829	1	202219	1982 AE	50134	49334	-	99468
2014 PE	98935	90388	2	189325	1977 AE	40653	39920	-	80573
2011 AE	86207	77904	0	164111	1972 AE	38564	35121	-	73685
2009 PE	-	-	-	-	1971 AE	37930	34609	-	72539
2006 AE	86151	80569	-	166720	1969 AE	35525	32964	-	68489
2004 PE	-	-	-	-	1967 AE	-	-	-	68961
2001 AE	78769	77045	-	155814	1962 AE	-	-	-	66827
1999 PE	-	-	-	-	1957 AE	-	-	-	51966
1996 AE	75199	73878	-	149077	1952 AE	-	-	-	49290

Number of Electors



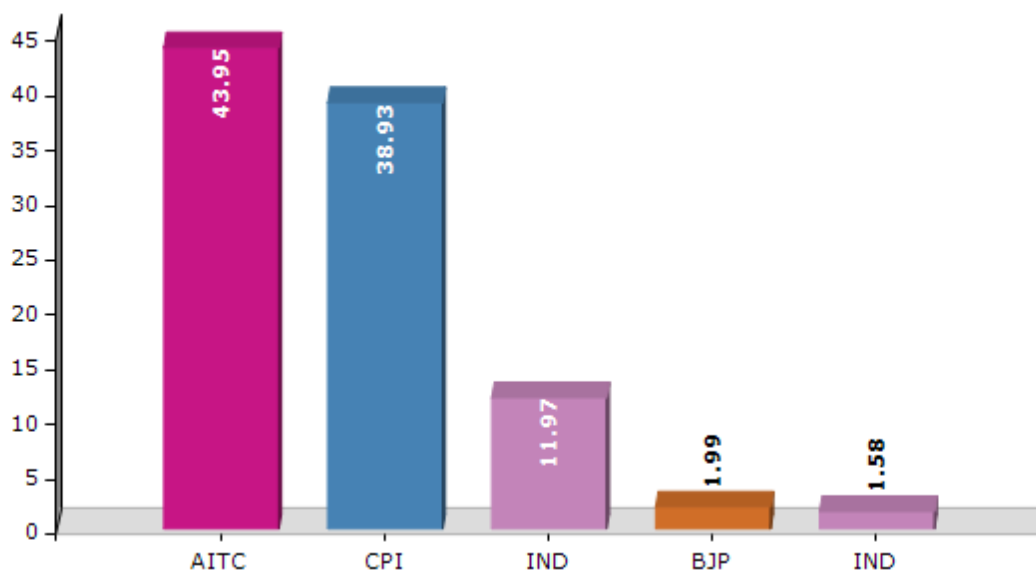
Note : AE : Assembly Election, PE : Assembly Segment of Parliamentary Election

Historical Summary Election Results

Summary Result of Assembly Election - 2011

Candidate Name	Party	Votes	Votes %
Amal Acharjee	AITC	61707	43.95
Srikumar Mukherjee	CPI	54655	38.93
Md Rabbul Boksh	IND	16803	11.97
Suman Kr Acharjee	BJP	2794	1.99
Manik Chandra Sarkar	IND	2222	1.58
Hopna Murmu	JDP	889	0.63
Abdur Razzaque	IPFB	679	0.48
Suleman Hafiji	CPI(ML)(L)	653	0.47

Votes Percentage of Top Parties - 2011



Polling Station Level Election Results

Number and Name of Polling Stations (PS) (2016)

Number of Polling Stations	Name of Polling Stations	Number of Polling Stations	Name of Polling Stations
1	Gorahar Fps, R-1	22	Ujani Fps
2	Gorahar Fps, R-2	23	Keotal Uttar Ssk (Dohol)
3	Gorahar Jr. High School	24	Dakshin Palaibari Fps
4	Bariol Jr.Basic School, R-1	25	Uttar Palaibari Fps, R-1
5	Bariol Jr.Basic School, R-2	26	Uttar Palaibari Fps, R-2
6	Bajitpur Fps	27	Abhinagar Fps
7	Damdolia Fps, R-1	28	Belul Fps
8	Damdolia Fps, R-2	29	Hasua Jr.Basic School, R-1
9	Khasra Fps	30	Hasua Jr.Basic School, R-2
10	Kharsota Fps	31	Bahuti Fps
11	Indran Fps	32	Rajgram High School
12	Surun Fps, R-1	33	Bagun Fps
13	Surun Fps, R-2	34	Chandigram Fps
14	Pajol Fps, R-1	35	Balapur Fps
15	Pajol Fps, R-2	36	Dharanda Msk
16	Kotar Fps, R-1	37	Sadapur Fps
17	Kotar Fps, R-2	38	Dharanda Fps
18	Balijol High School, R-1	39	Chandol Fps, R-1
19	Balijol High School, R-2	40	Chandol Fps, R-2
20	Keotal Fps, R-1	41	Durgapur Girls High School
21	Keotal Fps, R-2	42	Kamlai Fps, R-1

Contd....

Polling Station Level Election Results

Polling Station-wise Votes Secured by Overall Top Five Parties in Itahar Assembly in Assembly Election (AE) under Balurghat Parliamentary Constituency in West Bengal (2016)

Number of Polling Station	Winner - Amal Acharjee (AITC)	Runner-up - Srikumar Mukherjee (CPI)	3rd - Yunish Hoque (BJP)	4th - Hopna Murmu (JDP)	5th - Jainal Abedin (BSP)	NOTA	Other	Total Votes Secured
36	416	226	4	2	1	5	0	654
37	281	247	48	1	5	6	0	588
38	465	502	66	8	5	25	0	1071
39	517	626	59	5	5	7	0	1219
40	664	408	40	7	4	11	0	1134
41	406	625	48	13	11	19	0	1122
42	476	378	118	11	4	13	0	1000
43	421	274	84	6	5	19	0	809
44	356	313	36	2	7	12	0	726
45	436	251	59	5	8	7	0	766
46	450	555	38	4	3	10	0	1060
47	438	470	41	3	12	20	0	984
48	555	343	89	4	6	14	0	1011
49	349	485	35	10	6	9	0	894
50	389	271	31	5	0	4	0	700
51	531	301	55	3	11	15	0	916
52	406	172	39	3	8	10	0	638
53	555	273	65	2	1	9	0	905
54	542	506	39	9	7	3	0	1106
55	260	213	17	4	4	8	0	506
56	459	348	47	31	4	12	0	901
57	578	216	42	1	3	8	0	848
58	226	51	15	22	3	6	0	323
59	536	226	44	5	5	4	0	820
60	490	480	37	3	5	8	0	1023
61	507	318	10	2	3	6	0	846
62	453	352	79	4	5	10	0	903
63	168	516	44	9	9	11	0	757
64	246	380	50	11	9	16	0	712
65	297	204	61	5	2	9	0	578
65A	329	247	62	1	1	2	0	642
66	457	265	43	15	4	8	0	792
67	331	180	35	1	2	5	0	554
68	314	287	17	4	1	1	0	624
69	326	215	20	2	2	9	0	574

Contd....

Polling Station Level Election Results

Winner, Runner-up and 3rd Party Position & Winning Margin According to Polling Stations in Itahar Assembly in Assembly Election (AE) under Balurghat Parliamentary Constituency in West Bengal (2016)

Polling Station Number	Winner Party	Winner Votes (%)	Runner-up Party	Runner-up Votes (%)	Winning Margin Votes (%)	Third Party	Third Party Votes (%)	Other Votes (%)
74	AITC	509 (50.05)	CPI	411 (40.41)	98 (9.64)	BJP	67 (6.59)	30 (2.95)
75	AITC	451 (52.56)	CPI	347 (40.44)	104 (12.12)	BJP	35 (4.08)	25 (2.91)
76	AITC	524 (46.91)	CPI	507 (45.39)	17 (1.52)	BJP	47 (4.21)	39 (3.49)
77	AITC	545 (50.42)	CPI	363 (33.58)	182 (16.84)	BJP	123 (11.38)	50 (4.63)
78	AITC	479 (52.41)	CPI	319 (34.9)	160 (17.51)	JDP	49 (5.36)	67 (7.33)
79	AITC	561 (51)	CPI	446 (40.55)	115 (10.45)	BJP	61 (5.55)	32 (2.91)
80	AITC	472 (56.8)	CPI	269 (32.37)	203 (24.43)	BJP	55 (6.62)	35 (4.21)
81	AITC	438 (48.13)	CPI	373 (40.99)	65 (7.14)	BJP	76 (8.35)	23 (2.53)
82	AITC	248 (60.93)	CPI	104 (25.55)	144 (35.38)	JDP	40 (9.83)	15 (3.69)
83	AITC	456 (58.69)	CPI	202 (26)	254 (32.69)	BJP	91 (11.71)	28 (3.6)
84	AITC	583 (55.9)	CPI	412 (39.5)	171 (16.4)	BJP	31 (2.97)	17 (1.63)
85	AITC	476 (55.16)	CPI	323 (37.43)	153 (17.73)	BJP	46 (5.33)	18 (2.09)
86	AITC	416 (71.48)	CPI	148 (25.43)	268 (46.05)	BJP	16 (2.75)	2 (0.34)
87	AITC	427 (73.75)	CPI	137 (23.66)	290 (50.09)	BJP	7 (1.21)	8 (1.38)
88	CPI	452 (46.69)	AITC	434 (44.83)	18 (1.86)	BJP	64 (6.61)	18 (1.86)
89	AITC	590 (57.17)	CPI	360 (34.88)	230 (22.29)	BJP	49 (4.75)	33 (3.2)
90	AITC	294 (50.34)	CPI	218 (37.33)	76 (13.01)	BJP	65 (11.13)	7 (1.2)
91	AITC	481 (58.87)	CPI	287 (35.13)	194 (23.74)	BJP	28 (3.43)	21 (2.57)
92	AITC	580 (56.97)	CPI	334 (32.81)	246 (24.16)	BJP	82 (8.06)	22 (2.16)
93	AITC	406 (52.32)	CPI	325 (41.88)	81 (10.44)	BJP	31 (3.99)	14 (1.8)
94	AITC	361 (57.95)	CPI	202 (32.42)	159 (25.53)	BJP	50 (8.03)	10 (1.61)
95	AITC	307 (51.25)	CPI	221 (36.89)	86 (14.36)	BJP	61 (10.18)	10 (1.67)
96	AITC	309 (51.76)	CPI	247 (41.37)	62 (10.39)	BJP	30 (5.03)	11 (1.84)
97	AITC	371 (57.25)	CPI	234 (36.11)	137 (21.14)	BJP	30 (4.63)	13 (2.01)
98	AITC	353 (51.01)	CPI	298 (43.06)	55 (7.95)	BJP	21 (3.03)	20 (2.89)
99	CPI	403 (51.47)	AITC	349 (44.57)	54 (6.9)	BJP	16 (2.04)	15 (1.92)
100	AITC	623 (55.28)	CPI	358 (31.77)	265 (23.51)	BJP	122 (10.83)	24 (2.13)
101	AITC	394 (48.46)	CPI	339 (41.7)	55 (6.76)	BJP	62 (7.63)	18 (2.21)
102	AITC	426 (52.66)	CPI	217 (26.82)	209 (25.84)	BJP	144 (17.8)	22 (2.72)
103	AITC	477 (44.66)	CPI	377 (35.3)	100 (9.36)	BJP	163 (15.26)	51 (4.78)
104	CPI	478 (53.47)	AITC	346 (38.7)	132 (14.77)	BJP	51 (5.7)	19 (2.13)
105	AITC	339 (48.15)	CPI	326 (46.31)	13 (1.84)	BJP	30 (4.26)	9 (1.28)
106	AITC	536 (47.77)	CPI	530 (47.24)	6 (0.53)	BJP	21 (1.87)	35 (3.12)
107	AITC	367 (53.27)	CPI	296 (42.96)	71 (10.31)	BJP	11 (1.6)	15 (2.18)
108	AITC	480 (54.92)	CPI	333 (38.1)	147 (16.82)	BJP	42 (4.81)	19 (2.17)
109	AITC	301 (52.99)	CPI	246 (43.31)	55 (9.68)	BJP	9 (1.58)	12 (2.11)
110	AITC	329 (50.93)	CPI	294 (45.51)	35 (5.42)	BJP	13 (2.01)	10 (1.55)

Contd....

Socio-Economic Amenities - Rural

Access to Education Facilities

Particulars	Number of Villages (% of Population)				
	Available	Not Available	If Not Available (Distance of Nearest Facility)		
			A	B	C
Govt. Primary School	185 (95)	30 (5)	0 (0)	0 (0)	0 (0)
Private Primary School	9 (10)	206 (90)	0 (0)	0 (0)	0 (0)
Govt. Middle School	40 (33)	175 (67)	136 (57)	31 (7)	7 (2)
Private Middle School	1 (0)	214 (100)	0 (0)	0 (0)	0 (0)
Govt. Secondary School	18 (17)	197 (83)	140 (64)	45 (14)	10 (4)
Private Secondary School	0 (0)	215 (100)	0 (0)	0 (0)	0 (0)
Govt. Senior Secondary School	13 (13)	202 (87)	113 (54)	66 (26)	18 (5)
Private Senior Secondary School	0 (0)	215 (100)	0 (0)	0 (0)	0 (0)
Govt. Arts and Science Degree College	2 (1)	213 (99)	29 (13)	63 (32)	120 (55)
Private Arts and Science Degree College	0 (0)	215 (100)	0 (0)	0 (0)	0 (0)
Govt. Engineering College	0 (0)	215 (100)	1 (0)	1 (0)	144 (65)
Private Engineering College	0 (0)	215 (100)	1 (0)	0 (0)	64 (32)
Govt. Medicine College	0 (0)	215 (100)	0 (0)	0 (0)	210 (97)
Private Medicine College	0 (0)	215 (100)	0 (0)	0 (0)	3 (2)
Govt. Management Institute	0 (0)	215 (100)	0 (0)	0 (0)	180 (83)
Private Management Institute	0 (0)	215 (100)	0 (0)	0 (0)	23 (11)
Govt. Polytechnic	0 (0)	215 (100)	2 (1)	10 (8)	200 (89)
Private Polytechnic	0 (0)	215 (100)	0 (0)	0 (0)	1 (1)
Govt. Vocational Training School/ITI	3 (4)	212 (96)	22 (8)	36 (13)	152 (73)
Private Vocational Training School/ITI	0 (0)	215 (100)	0 (0)	0 (0)	1 (0)
Govt. Non Formal Training Centre	12 (8)	203 (92)	21 (6)	26 (11)	140 (63)
Private Non Formal Training Centre	0 (0)	215 (100)	0 (0)	0 (0)	0 (0)
Govt. School For Disabled	0 (0)	215 (100)	0 (0)	3 (2)	199 (90)
Private School For Disabled	0 (0)	215 (100)	0 (0)	0 (0)	1 (1)
Government Others	0 (0)	215 (100)	0 (0)	0 (0)	0 (0)
Private Others	0 (0)	215 (100)	0 (0)	0 (0)	0 (0)

Note : Distance A : Less than 5 km; B : Between 5-10 km; C : 10+ km.; Source : Data Analysis is based on 2011 Census.

DISCLAIMER

The Terms of Use and Disclaimer of Datanet India Private Limited (hereinafter referred to as "Datanet") for use of this analysis report of **Itahar Assembly Constituency (Itahar Vidhan Sabha)** :-

1. **Assembly Factbook™** is a Registered Trade Mark owned by Datanet.
2. All the maps are sketched and graphical representation only and have not been drawn to the scale and also not to represent the actual geographical area or boundary of the unit.
3. The data for the aforesaid analysis is based on authentic sources and has been culled from the various publications of Census, CSO and NSSO for district and block level data, various central and state government departments, Central & State Elections Commissions and the concerned Returning Officers' releases, Electoral Rolls, Election results and allied publications, internal assessment, surveys, estimates and analysis. Therefore, certain adjustment of data at micro level may have been done to arrive closer to the macro data.
4. Data have been provided on an "As Is" and "As AVAILABLE" basis
5. The colours shown in the maps or diagram and charts of a particular party, alliance or AC are indicative and do not represent them.
6. This publication which includes maps, sheets, graphs and data would be the property under copyright of Datanet only. The user may use these for its internal study, analysis and research purposes. It's public display, re-selling or any commercial uses by the user are not allowed.
7. Datanet has taken due care and caution in compilation and processing of data and allied information, but does not guarantee the accuracy, adequacy or completeness of any information/analysis and will be not responsible for any errors or omissions or for the results obtained from the use of such information/analysis.
8. All the contents for the publication have been culled from various authentic sources and Datanet reasonably believes such sources to be reliable, but does not make any representations, express or implied as to the accuracy or fitness of use of such information. The information or contents of the information/analysis do not constitute advice and should not be relied upon in making (or refraining from making) any decision. Any reliance placed upon the information provided by Datanet is the sole responsibility and strictly at the user's risk.
9. In no event will Datanet be liable for any damages (including, without limitation, damages for loss of business projects, or loss of profits) arising in contract, tort or otherwise from the use of or inability to use any of its contents, or from any action taken (or refrained from being taken) as a result of using the analysis or any of its contents. Datanet its directors, owners, editors, officials, employees, distributor and agents or any associate will not be liable for any errors in the information contained or any consequences arising from the use of the contents of the provided information/analysis.
10. If any provision of these terms and conditions is held invalid or illegal or unenforceable for any reason by any court of competent jurisdiction, such provision shall be severed and the remainder of provisions of the terms and conditions shall continue in full force and effect as if the Term of Use had been executed with the invalid, illegal or unenforceable provision eliminated.
11. If there are any discrepancies in the information provided, please bring it to attention of Datanet for suitable rectification measures.

Buy Online This Complete Book At
Indiastat Publication Book Store

www.indiastatpublications.com

or go directly at

[http://www.indiastatpublications.com/
Assembly_factbook/West_Bengal/Balurghat/Itahar](http://www.indiastatpublications.com/Assembly_factbook/West_Bengal/Balurghat/Itahar)

 **indiastat**elections

ISBN : 978-93-5293-674-8

