



West Bengal

# Assembly Factbook™

Kumarganj Assembly Constituency



Key Electoral Data of Kumarganj  
Assembly Constituency (Vidhan Sabha)

West Bengal

# **Assembly Factbook™**

Kumarganj Assembly Constituency



Kumarganj Vidhan Sabha

## **Editor & Director**

Dr. R.K. Thukral

## **Research Editor**

Dr. Shafeeq Rahman

## **Compiled, Researched and Published by Datanet India Pvt. Ltd.**

D-100, 1st Floor,

Okhla Industrial Area, Phase-I,  
New Delhi- 110020.

Ph.: 91-11- 43580781-84

Email : support@indiastatpublications.com

Website : www.indiastatelections.com

## **Online Book Store :**

www.indiastatpublications.com

**Report No. :** AFB/WB-038-0125

**ISBN :** 978-93-5293-719-6

**First Edition :** January, 2018

**Eighth Updated Edition :** January, 2025

**Price :** Rs. 11500/-

US\$ 310

**© Datanet India Pvt. Ltd.**

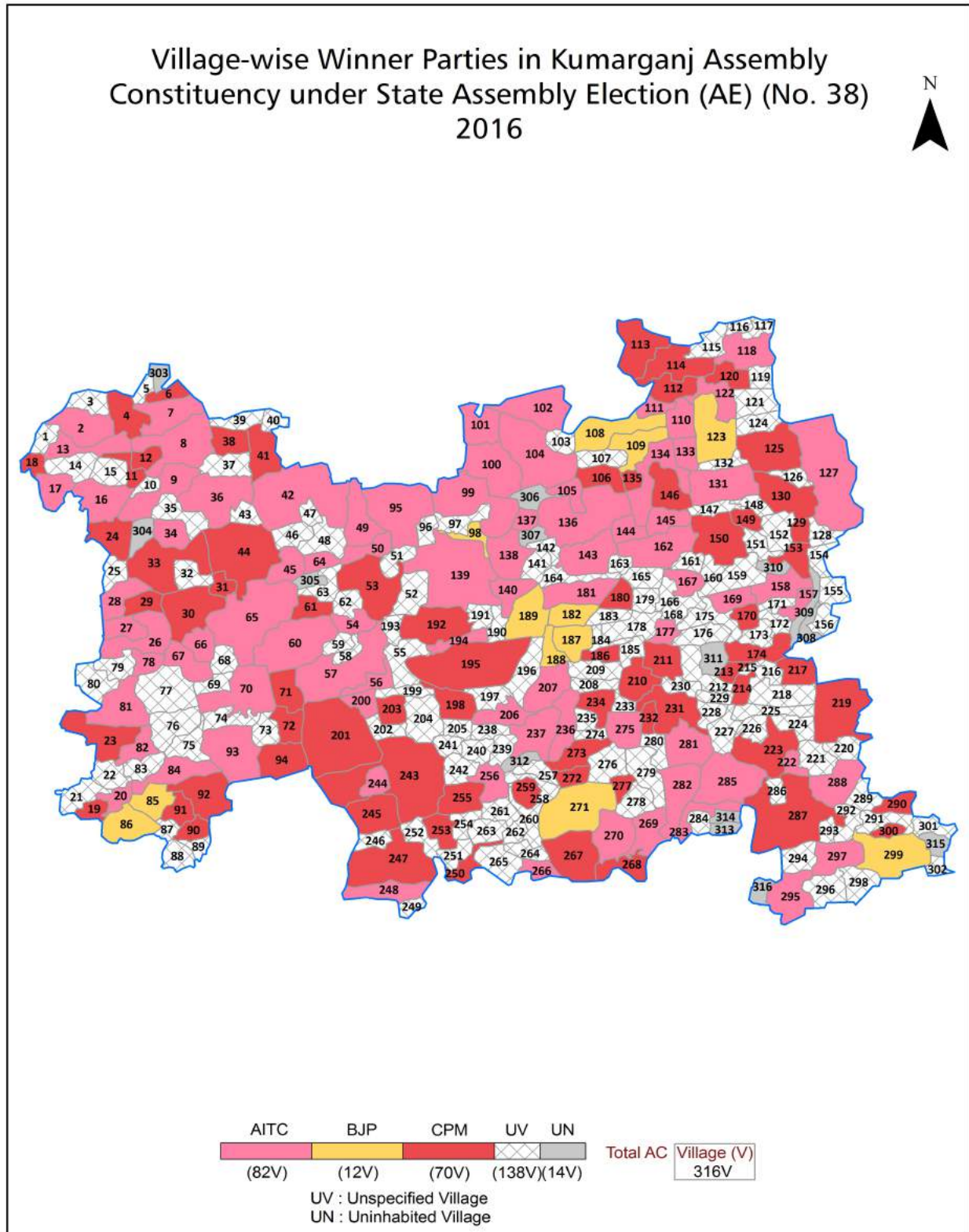
All rights reserved. No part of this book may be reproduced, stored in a retrieval system or transmitted in any form or by any means, mechanical photocopying, photographing, scanning, recording or otherwise without the prior written permission of the publisher. Please refer to Disclaimer at page no. 160 for the use of this publication.

Printed in India

No.	Particulars	Page No.
	<b>Introduction</b>	
1	Assembly Constituency - (Vidhan Sabha) at a Glance   Features of Assembly as per Delimitation Commission of India (2008)	1-2
	<b>Location and Political Maps</b>	
2	Location Map   Boundaries of Assembly Constituency - (Vidhan Sabha in District   Boundaries of Assembly Constituency under Parliamentary Constituency - (Lok Sabha)   Village-wise Winner Parties- 2024, 2021, 2019, 2016, 2014, 2011 and 2009	3-10
	<b>Administrative Setup (2011)</b>	
3	District   Sub-district   Towns   Villages   Inhabited Villages   Uninhabited Villages   Village Panchayat   Intermediate Panchayat	11-26
	<b>Demographics (2011)</b>	
4	Population   Households   Rural/Urban Population   Villages by Population Size   Sex Ratio (Total & 0-6 Years)   Religious Population   Social Population   Literacy Rate	27-28
	<b>Electoral Features</b>	
5	Important Dates of Last Elections Held   Electors by Gender   Service Electors   Voters   Voters Turnout   Polling Stations & Average Number of Electors per Polling Station   Electors by Age Group   Present Elected Representatives	29-34
	<b>Historical Summary Election Results</b>	
6	Vote Share of Major Parties   Winning Margin (Number & Percentage   Polarity of Parties   Summary Result of Assembly Segment of Parliamentary Elections 2024, 2019, 2014, 2009, 2004 and 1999   Summary Result of Assembly Elections 2021, 2016, 2011, 2006, 2001, 1996, 1991, 1987, 1982, 1977, 1972, 1971, 1969 and 1967	35-57
	<b>Polling Station Level Election Results</b>	
7	Name and Number of Polling Station 2024, 2021, 2019, 2016, 2014, 2011 and 2009   Polling Station-wise Electors, Voters & Voters Turnout 2024, 2021, 2019, 2016, 2014, 2011 and 2009   Polling Station wise Elections Results 2024, 2021, 2019, 2016, 2014, 2011 and 2009	58-140
	<b>Share of Assembly Constituency</b>	
8	Share of Assembly Constituency - (Vidhan Sabha) in State, District and Parliamentary Constituency - (Lok Sabha)	141
	<b>Socio-Economic Amenities (2011)</b>	
9	Access to Administrative Units   Agricultural, Manufacturing and Industrial Commodities   Demographic Indicators   Education   Health & Manpower   Drinking Water Supply   Sanitation   Entertainment and Recreations Infrastructure   Power   Food Allocation Distribution and Marketing of Agriculture Commodities Infrastructure   Transport and Road Infrastructure   Communication   Banking and Financial Services   Land Use   Irrigation Source	143-157
10	<b>Abbreviation &amp; Sources</b>	158-159
11	<b>Disclaimer</b>	160



## Location & Political Map



## Administrative Setup

### List of Village Panchayat & Intermediate Panchayat (Block) Name - 2011

Village Name	Village Panchayat Name	Intermediate Panchayat Name
Abail	Batun	Kumarganj
Abidpur	Basuria	Gangarampur
Adigram	Chaloon	Gangarampur
Agachha	Ramkrishnapur	Kumarganj
Ajhair	Batun	Kumarganj
Amritapur	Mohana	Kumarganj
Amrulbari	Deor	Kumarganj
Amulia	Safanagar	Kumarganj
Anarpur	Batun	Kumarganj
Angina	Samjia	Kumarganj
Antal	Basuria	Gangarampur
Arazi Lalchandpur	Basuria	Gangarampur
Ashokgram	Ashokegram	Gangarampur
Atash	Uday	Gangarampur
Ausa	Uday	Gangarampur
Azadpur	Safanagar	Kumarganj
Bachhuria	Basuria	Gangarampur
Badalpur	Mohana	Kumarganj
Badangina	Samjia	Kumarganj
Badikanai	Jakirpur	Kumarganj
Bafra	Ramkrishnapur	Kumarganj
Baikunthapur	Basuria	Gangarampur
Balta	Jakirpur	Kumarganj
Balupara	Ramkrishnapur	Kumarganj
Banihari	Chaloon	Gangarampur
Banshra	Batun	Kumarganj
Bansipur	Batun	Kumarganj
Bara Durgapur	Deor	Kumarganj
Barail	Ramkrishnapur	Kumarganj

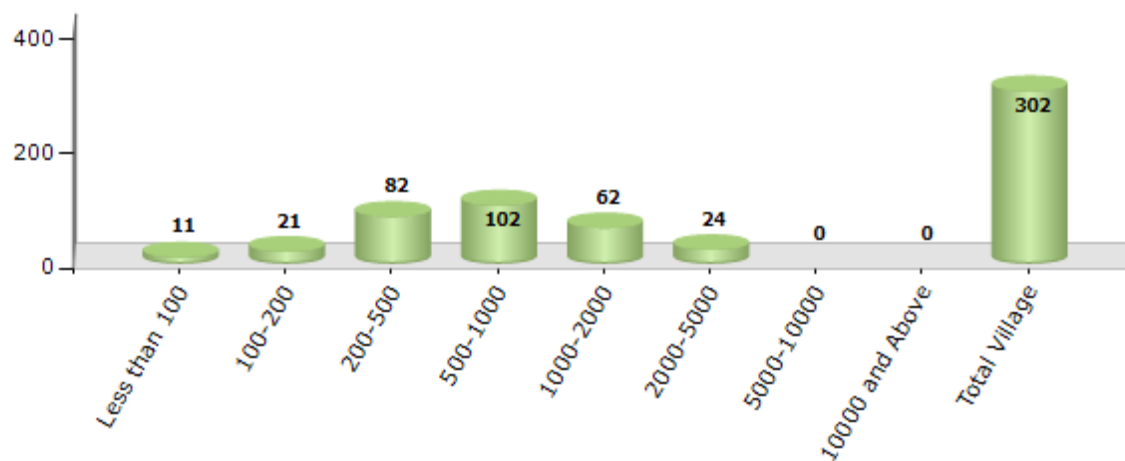
Contd....

## Demographics

### Number of Villages by Population Size - 2011

Less than 100	100-200	200-500	500-1000	1000-2000	2000-5000	5000-10000	10000 and Above	Total Village
11	21	82	102	62	24	0	0	302

Number of Villages by Population Size - 2011

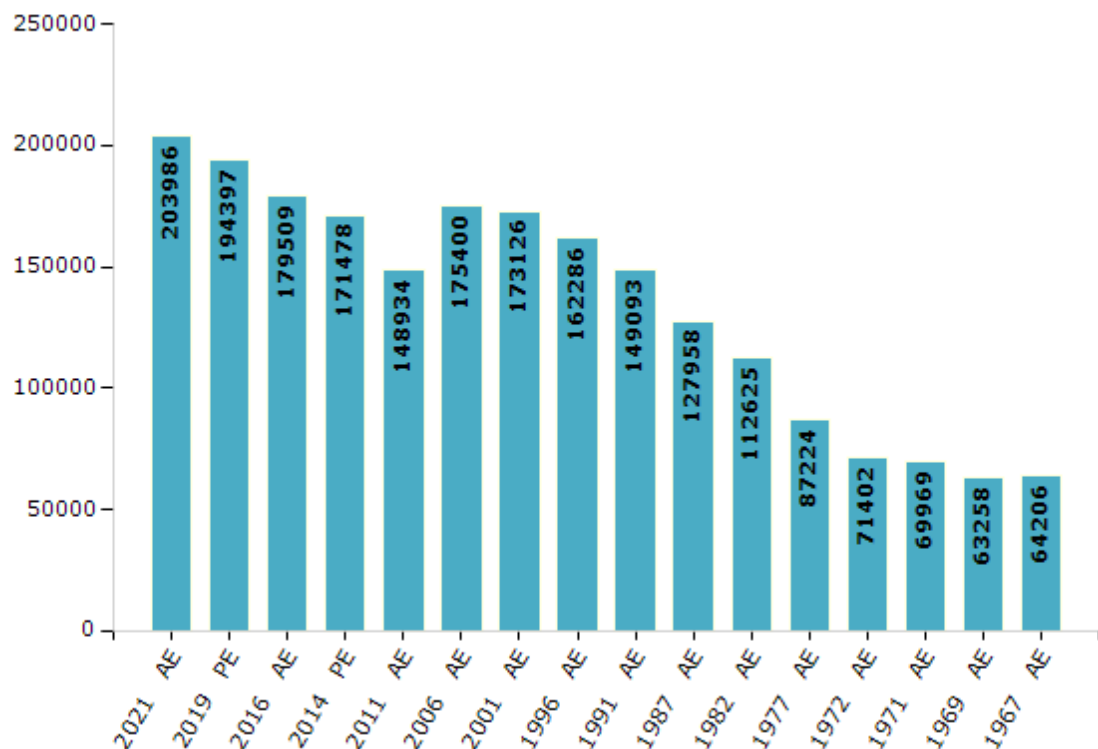


## Electoral Features

### Electors by Male & Female

Year	Male	Female	Others	Total	Year	Male	Female	Others	Total
2021 AE	105758	98221	7	203986	1991 AE	75927	73166	-	149093
2019 PE	101278	93114	5	194397	1987 AE	65753	62205	-	127958
2016 AE	94280	85226	3	179509	1982 AE	57446	55179	-	112625
2014 PE	89934	81542	2	171478	1977 AE	44558	42666	-	87224
2011 AE	78365	70569	0	148934	1972 AE	41689	29713	-	71402
2009 PE	-	-	-	-	1971 AE	40891	29078	-	69969
2006 AE	91301	84099	-	175400	1969 AE	37180	26078	-	63258
2004 PE	-	-	-	-	1967 AE	-	-	-	64206
2001 AE	89429	83697	-	173126	1962 AE	-	-	-	-
1999 PE	-	-	-	-	1957 AE	-	-	-	-
1996 AE	83096	79190	-	162286	1952 AE	-	-	-	-

Number of Electors



**Note :** AE : Assembly Election, PE : Assembly Segment of Parliamentary Election

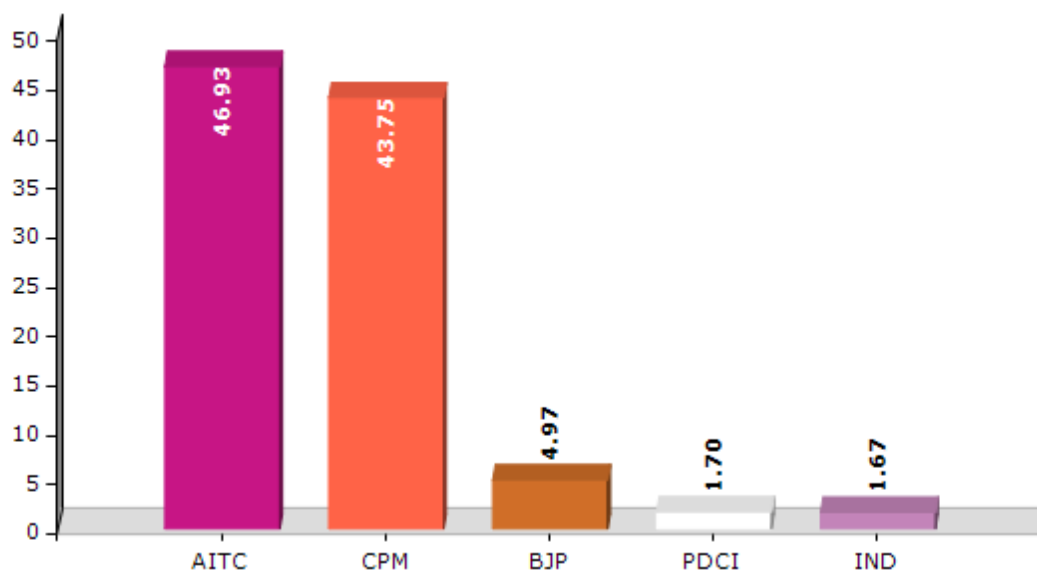


## Historical Summary Election Results

### Summary Result of Assembly Election - 2011

Candidate Name	Party	Votes	Votes %
Begam Mahamuda	AITC	62212	46.93
Khatun Mafuja	CPM	57994	43.75
Sanjib Chandra Roy	BJP	6592	4.97
Abdullah Shaikh	PDCI	2247	1.7
Khajer Mondal	IND	2209	1.67
Ranendra Nath Mali	BSP	1296	0.98

Votes Percentage of Top Parties - 2011



## Polling Station Level Election Results

### Number and Name of Polling Stations (PS) (2016)

Number of Polling Stations	Name of Polling Stations	Number of Polling Stations	Name of Polling Stations
1	Keshabpur F.P.School	22	Janchi F.P.School
2	Keshabpur F.P.School	23	Chakshree F.P.School
3	Kajal Tair S.S.K	24	Banihari High School
4	Madhabpur Cherapara F.P.School	25	Banihari High School
5	Madhabpur F.P.School	26	Mathurapur F.P.School
6	Lalchandrapur F.P.School	27	Katkihari Madrasa
7	Lalchandrapur F.P.School	28	Chaloon Jr Basic School
8	Sarbamangala High School	29	Chaloon Santal F.P.School
9	Sarbamangala High School	30	Kurumsur F.P. School ( W. )
10	Baikunthapur F.P.School	31	Kurumsur F.P. School ( W. )
11	Jor Kuriya F.P.School	32	Mirjapur F.P.School
12	Damodarpur F.P.School	33	Parbatipur F.P.School
13	Belasthali Durgatali S.S.K	34	Shankarpur F.P.School
14	Mushipukur S.S.K	35	Atash F.P.School
15	Bhadra F.P.School	36	Mostafapur F.P.School
16	Hariharpur F.P.School	37	Mostafapur Sarat Chandra High School
17	Abeshkuri High Madrasa	38	Buri Dighi F.P.School
18	Antal F.P.School	39	Parti Para F.P.School
19	Chaloon High School	40	Fulbari High School
20	Chaloon High School	41	Fulbari High School
21	Sidlim S.S.K	42	Fulbari Tetraill F.P.School

Contd....

## Polling Station Level Election Results

### Polling Station-wise Votes Secured by Overall Top Five Parties in Kumarganj Assembly in Assembly Election (AE) under Balurghat Parliamentary Constituency in West Bengal (2016)

Number of Polling Station	Winner - Toraf Hossain Mandal (AITC)	Runner-up - Mafuja Khatun (CPM)	3rd - Manas Sarkar (BJP)	4th - Bipul Tudu (BSP)	5th - Golok Barman (BMUP)	NOTA	Other	Total Votes Secured
36	428	430	46	5	3	9	5	926
37	335	218	62	7	4	11	2	639
38	451	310	25	5	3	7	2	803
39	578	439	49	10	9	24	11	1120
40	283	307	25	7	4	17	2	645
41	256	270	406	15	11	26	13	997
42	122	177	198	4	1	6	4	512
43	214	188	254	8	2	15	3	684
44	295	347	117	5	12	14	6	796
45	349	391	40	9	1	10	4	804
46	294	453	42	5	3	7	6	810
47	470	343	35	6	9	14	7	884
48	440	237	163	11	7	14	8	880
49	364	240	119	2	5	12	3	745
50	228	279	42	6	8	13	5	581
51	304	311	10	5	2	14	5	651
52	465	482	24	4	8	7	6	996
53	240	382	9	6	5	1	3	646
54	479	464	20	11	10	10	7	1001
55	352	376	17	5	6	13	3	772
56	291	108	26	1	1	9	0	436
57	542	458	35	7	8	16	7	1073
58	418	403	61	9	3	13	6	913
59	255	333	105	2	7	15	7	724
60	281	397	89	4	8	18	11	808
61	301	249	26	8	4	5	1	594
62	518	409	11	4	2	17	7	968
63	264	150	112	3	4	2	0	535
64	321	200	90	10	3	11	7	642
65	341	250	17	2	3	11	4	628
66	407	234	8	4	4	8	2	667
67	575	310	62	11	6	17	8	989
68	369	325	24	5	1	8	5	737
69	364	293	47	7	0	11	7	729
70	415	358	38	5	3	8	5	832

Contd....

## Polling Station Level Election Results

**Winner, Runner-up and 3rd Party Position & Winning Margin According to Polling Stations in Kumarganj Assembly in Assembly Election (AE) under Balurghat Parliamentary Constituency in West Bengal (2016)**

Polling Station Number	Winner Party	Winner Votes (%)	Runner-up Party	Runner-up Votes (%)	Winning Margin Votes (%)	Third Party	Third Party Votes (%)	Other Votes (%)
75	AITC	198 (36.2)	CPM	176 (32.18)	22 (4.02)	BJP	150 (27.42)	23 (4.2)
76	AITC	264 (49.81)	CPM	178 (33.58)	86 (16.23)	BJP	74 (13.96)	14 (2.64)
77	BJP	363 (36.56)	AITC	359 (36.15)	4 (0.41)	CPM	223 (22.46)	48 (4.83)
78	BJP	443 (37.83)	AITC	426 (36.38)	17 (1.45)	CPM	261 (22.29)	41 (3.5)
79	AITC	245 (36.62)	BJP	216 (32.29)	29 (4.33)	CPM	176 (26.31)	32 (4.78)
80	AITC	162 (35.68)	BJP	139 (30.62)	23 (5.06)	CPM	134 (29.52)	19 (4.19)
81	AITC	364 (39.61)	CPM	342 (37.21)	22 (2.4)	BJP	160 (17.41)	53 (5.77)
82	AITC	354 (38.69)	BJP	308 (33.66)	46 (5.03)	CPM	201 (21.97)	52 (5.68)
83	AITC	267 (51.25)	BJP	123 (23.61)	144 (27.64)	CPM	118 (22.65)	13 (2.5)
84	AITC	370 (50.62)	CPM	173 (23.67)	197 (26.95)	BJP	162 (22.16)	26 (3.56)
85	AITC	331 (53.65)	BJP	132 (21.39)	199 (32.26)	CPM	129 (20.91)	25 (4.05)
86	AITC	234 (41.05)	CPM	142 (24.91)	92 (16.14)	BJP	127 (22.28)	67 (11.75)
87	AITC	347 (52.98)	CPM	218 (33.28)	129 (19.7)	BJP	74 (11.3)	16 (2.44)
88	CPM	312 (52.88)	AITC	246 (41.69)	66 (11.19)	BJP	13 (2.2)	19 (3.22)
89	AITC	412 (56.13)	CPM	294 (40.05)	118 (16.08)	BJP	7 (0.95)	21 (2.86)
90	AITC	325 (46.16)	CPM	290 (41.19)	35 (4.97)	BJP	57 (8.1)	32 (4.55)
91	CPM	375 (48.45)	AITC	353 (45.61)	22 (2.84)	BJP	15 (1.94)	31 (4.01)
92	BJP	243 (34.66)	AITC	236 (33.67)	7 (0.99)	CPM	178 (25.39)	44 (6.28)
93	BJP	278 (40.17)	AITC	200 (28.9)	78 (11.27)	CPM	167 (24.13)	47 (6.79)
94	AITC	221 (36.05)	CPM	207 (33.77)	14 (2.28)	BJP	169 (27.57)	16 (2.61)
95	CPM	266 (48.9)	AITC	242 (44.49)	24 (4.41)	BJP	13 (2.39)	23 (4.23)
96	AITC	385 (39.9)	CPM	361 (37.41)	24 (2.49)	BJP	181 (18.76)	38 (3.94)
97	AITC	334 (48.97)	CPM	312 (45.75)	22 (3.22)	BJP	15 (2.2)	21 (3.08)
98	CPM	324 (36.9)	BJP	293 (33.37)	31 (3.53)	AITC	240 (27.33)	21 (2.39)
99	CPM	291 (52.81)	AITC	199 (36.12)	92 (16.69)	BJP	38 (6.9)	23 (4.17)
100	CPM	264 (50.19)	AITC	194 (36.88)	70 (13.31)	BJP	52 (9.89)	16 (3.04)
101	CPM	416 (42.8)	AITC	266 (27.37)	150 (15.43)	BJP	239 (24.59)	51 (5.25)
102	AITC	540 (56.54)	CPM	301 (31.52)	239 (25.02)	BJP	77 (8.06)	37 (3.87)
103	CPM	245 (33.06)	BJP	244 (32.93)	1 (0.13)	AITC	219 (29.55)	33 (4.45)
104	AITC	333 (40.17)	CPM	322 (38.84)	11 (1.33)	BJP	140 (16.89)	34 (4.1)
105	BJP	228 (32.25)	AITC	227 (32.11)	1 (0.14)	CPM	217 (30.69)	35 (4.95)
106	AITC	180 (52.02)	CPM	149 (43.06)	31 (8.96)	BJP	6 (1.73)	11 (3.18)
107	AITC	280 (49.3)	CPM	261 (45.95)	19 (3.35)	BJP	10 (1.76)	17 (2.99)
108	AITC	319 (48.26)	CPM	313 (47.35)	6 (0.91)	BJP	9 (1.36)	20 (3.03)
109	CPM	265 (47.07)	AITC	250 (44.4)	15 (2.67)	BJP	36 (6.39)	12 (2.13)
110	AITC	436 (47.55)	CPM	353 (38.5)	83 (9.05)	BJP	94 (10.25)	34 (3.71)
111	AITC	478 (53.41)	CPM	339 (37.88)	139 (15.53)	BJP	43 (4.8)	35 (3.91)

Contd....

## Socio-Economic Amenities - Rural

### Access to Education Facilities

Particulars	Number of Villages (% of Population)				
	Available	Not Available	If Not Available (Distance of Nearest Facility)		
			A	B	C
Govt. Primary School	227 (89)	75 (11)	0 (0)	0 (0)	0 (0)
Private Primary School	2 (1)	300 (99)	0 (0)	0 (0)	0 (0)
Govt. Middle School	46 (29)	256 (71)	216 (58)	33 (10)	0 (0)
Private Middle School	0 (0)	302 (100)	1 (1)	0 (0)	0 (0)
Govt. Secondary School	33 (22)	269 (78)	230 (65)	31 (10)	0 (0)
Private Secondary School	0 (0)	302 (100)	1 (0)	0 (0)	0 (0)
Govt. Senior Secondary School	15 (12)	287 (88)	160 (48)	115 (36)	2 (0)
Private Senior Secondary School	0 (0)	302 (100)	0 (0)	0 (0)	0 (0)
Govt. Arts and Science Degree College	0 (0)	302 (100)	25 (10)	72 (20)	199 (68)
Private Arts and Science Degree College	0 (0)	302 (100)	0 (0)	0 (0)	0 (0)
Govt. Engineering College	0 (0)	302 (100)	3 (1)	0 (0)	136 (44)
Private Engineering College	0 (0)	302 (100)	1 (1)	0 (0)	93 (30)
Govt. Medicine College	0 (0)	302 (100)	3 (1)	0 (0)	226 (73)
Private Medicine College	0 (0)	302 (100)	0 (0)	0 (0)	2 (1)
Govt. Management Institute	0 (0)	302 (100)	0 (0)	0 (0)	114 (35)
Private Management Institute	0 (0)	302 (100)	0 (0)	0 (0)	95 (30)
Govt. Polytechnic	0 (0)	302 (100)	1 (0)	1 (0)	228 (75)
Private Polytechnic	0 (0)	302 (100)	0 (0)	0 (0)	20 (5)
Govt. Vocational Training School/ITI	3 (3)	299 (97)	76 (23)	60 (19)	82 (25)
Private Vocational Training School/ITI	0 (0)	302 (100)	0 (0)	0 (0)	2 (0)
Govt. Non Formal Training Centre	11 (8)	291 (92)	38 (8)	3 (0)	98 (31)
Private Non Formal Training Centre	0 (0)	302 (100)	0 (0)	0 (0)	51 (16)
Govt. School For Disabled	0 (0)	302 (100)	0 (0)	4 (1)	142 (48)
Private School For Disabled	0 (0)	302 (100)	0 (0)	0 (0)	80 (23)
Government Others	12 (4)	290 (96)	0 (0)	0 (0)	0 (0)
Private Others	2 (0)	300 (100)	0 (0)	0 (0)	0 (0)

Note : Distance A : Less than 5 km; B : Between 5-10 km; C : 10+ km.; Source : Data Analysis is based on 2011 Census.

## DISCLAIMER

The Terms of Use and Disclaimer of Datanet India Private Limited (hereinafter referred to as "Datanet") for use of this analysis report of **Kumarganj Assembly Constituency (Kumarganj Vidhan Sabha)** :-

1. **Assembly Factbook™** is a Registered Trade Mark owned by Datanet.
2. All the maps are sketched and graphical representation only and have not been drawn to the scale and also not to represent the actual geographical area or boundary of the unit.
3. The data for the aforesaid analysis is based on authentic sources and has been culled from the various publications of Census, CSO and NSSO for district and block level data, various central and state government departments, Central & State Elections Commissions and the concerned Returning Officers' releases, Electoral Rolls, Election results and allied publications, internal assessment, surveys, estimates and analysis. Therefore, certain adjustment of data at micro level may have been done to arrive closer to the macro data.
4. Data have been provided on an "As Is" and "As AVAILABLE" basis
5. The colours shown in the maps or diagram and charts of a particular party, alliance or AC are indicative and do not represent them.
6. This publication which includes maps, sheets, graphs and data would be the property under copyright of Datanet only. The user may use these for its internal study, analysis and research purposes. It's public display, re-selling or any commercial uses by the user are not allowed.
7. Datanet has taken due care and caution in compilation and processing of data and allied information, but does not guarantee the accuracy, adequacy or completeness of any information/analysis and will be not responsible for any errors or omissions or for the results obtained from the use of such information/analysis.
8. All the contents for the publication have been culled from various authentic sources and Datanet reasonably believes such sources to be reliable, but does not make any representations, express or implied as to the accuracy or fitness of use of such information. The information or contents of the information/analysis do not constitute advice and should not be relied upon in making (or refraining from making) any decision. Any reliance placed upon the information provided by Datanet is the sole responsibility and strictly at the user's risk.
9. In no event will Datanet be liable for any damages (including, without limitation, damages for loss of business projects, or loss of profits) arising in contract, tort or otherwise from the use of or inability to use any of its contents, or from any action taken (or refrained from being taken) as a result of using the analysis or any of its contents. Datanet its directors, owners, editors, officials, employees, distributor and agents or any associate will not be liable for any errors in the information contained or any consequences arising from the use of the contents of the provided information/analysis.
10. If any provision of these terms and conditions is held invalid or illegal or unenforceable for any reason by any court of competent jurisdiction, such provision shall be severed and the remainder of provisions of the terms and conditions shall continue in full force and effect as if the Term of Use had been executed with the invalid, illegal or unenforceable provision eliminated.
11. If there are any discrepancies in the information provided, please bring it to attention of Datanet for suitable rectification measures.



**Buy Online This Complete Book At**  
**Indiastat Publication Book Store**

[www.indiastatpublications.com](http://www.indiastatpublications.com)

or go directly at

[http://www.indiastatpublications.com/  
Assembly\\_factbook/West\\_Bengal/Balurghat/ Kumarganj](http://www.indiastatpublications.com/Assembly_factbook/West_Bengal/Balurghat/Kumarganj)

 **indiastat**elections

ISBN : 978-93-5293-719-6

