



West Bengal

# Assembly Factbook™

Kushmandi Assembly Constituency



Key Electoral Data of Kushmandi  
Assembly Constituency (Vidhan Sabha)

West Bengal

# **Assembly Factbook™**

Kushmandi Assembly Constituency



Kushmandi Vidhan Sabha

## **Editor & Director**

Dr. R.K. Thukral

## **Research Editor**

Dr. Shafeeq Rahman

## **Compiled, Researched and Published by Datanet India Pvt. Ltd.**

D-100, 1st Floor,

Okhla Industrial Area, Phase-I,  
New Delhi- 110020.

Ph.: 91-11- 43580781-84

Email : support@indiastatpublications.com

Website : www.indiastatelections.com

## **Online Book Store :**

www.indiastatpublications.com

**Report No. :** AFB/WB-037-0125

**ISBN :** 978-93-5293-721-9

**First Edition :** January, 2018

**Eighth Updated Edition :** January, 2025

**Price :** Rs. 11500/-

US\$ 310

**© Datanet India Pvt. Ltd.**

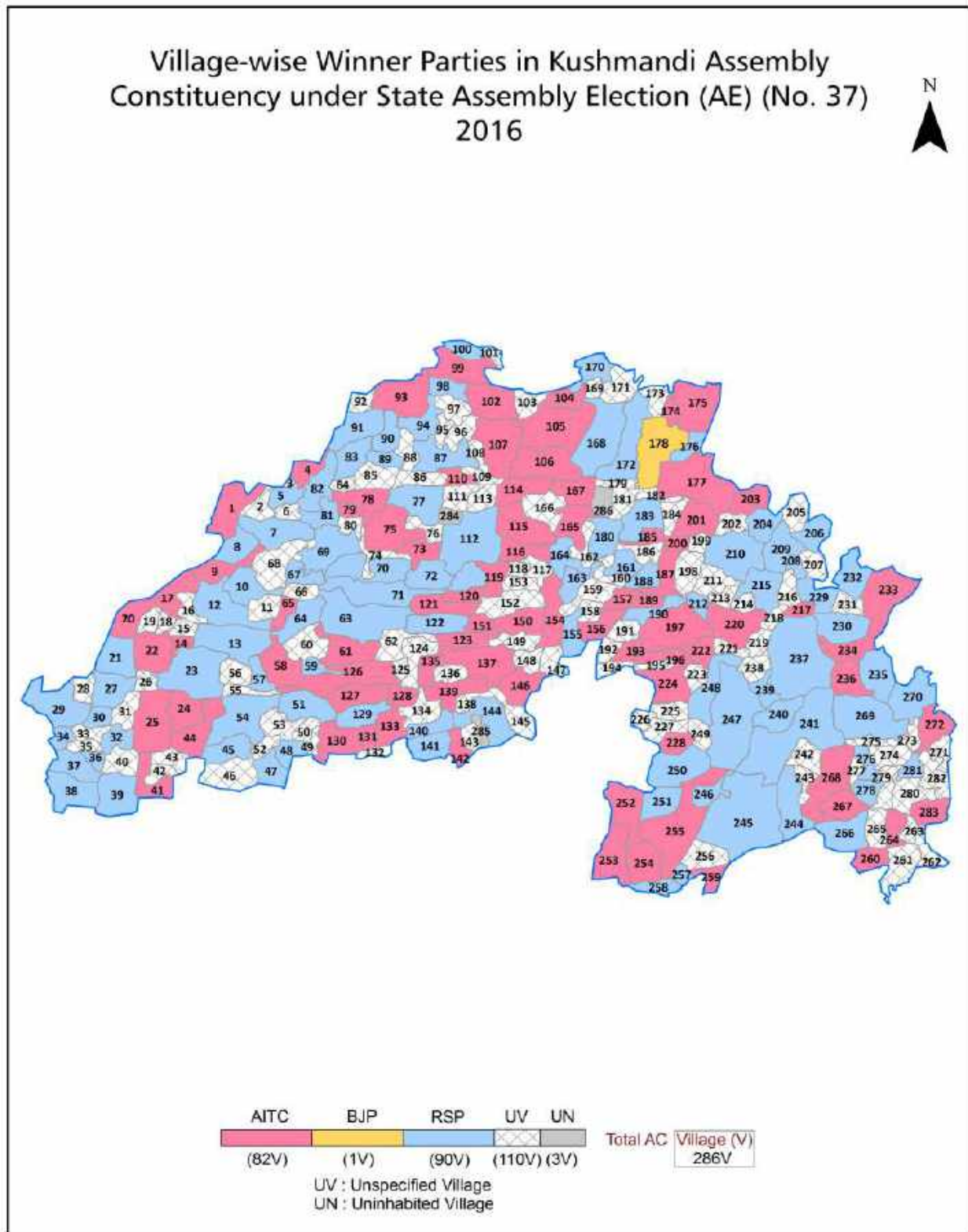
All rights reserved. No part of this book may be reproduced, stored in a retrieval system or transmitted in any form or by any means, mechanical photocopying, photographing, scanning, recording or otherwise without the prior written permission of the publisher. Please refer to Disclaimer at page no. 166 for the use of this publication.

Printed in India

No.	Particulars	Page No.
	<b>Introduction</b>	
1	Assembly Constituency - (Vidhan Sabha) at a Glance   Features of Assembly as per Delimitation Commission of India (2008)	1-2
	<b>Location and Political Maps</b>	
2	Location Map   Boundaries of Assembly Constituency - (Vidhan Sabha) in District   Boundaries of Assembly Constituency under Parliamentary Constituency - (Lok Sabha)   Village-wise Winner Parties- 2024, 2021, 2019, 2016, 2014, 2011 and 2009	3-10
	<b>Administrative Setup (2011)</b>	
3	District   Sub-district   Towns   Villages   Inhabited Villages   Uninhabited Villages   Village Panchayat   Intermediate Panchayat	11-25
	<b>Demographics (2011)</b>	
4	Population   Households   Rural/Urban Population   Villages by Population Size   Sex Ratio (Total & 0-6 Years)   Religious Population   Social Population   Literacy Rate	26-27
	<b>Electoral Features</b>	
5	Important Dates of Last Elections Held   Electors by Gender   Service Electors   Voters   Voters Turnout   Polling Stations & Average Number of Electors per Polling Station   Electors by Age Group   Present Elected Representatives	28-33
	<b>Historical Summary Election Results</b>	
6	Vote Share of Major Parties   Winning Margin (Number & Percentage)   Polarity of Parties   Summary Result of Assembly Segment of Parliamentary Elections 2024, 2019, 2014, 2009, 2004 and 1999   Summary Result of Assembly Elections 2021, 2016, 2011, 2006, 2001, 1996, 1991, 1987, 1982, 1977, 1972, 1971, 1969, 1967 and 1962	34-57
	<b>Polling Station Level Election Results</b>	
7	Name and Number of Polling Station 2024, 2021, 2019, 2016, 2014, 2011 and 2009   Polling Station-wise Electors, Voters & Voters Turnout 2024, 2021, 2019, 2016, 2014, 2011 and 2009   Polling Station wise Elections Results 2024, 2021, 2019, 2016, 2014, 2011 and 2009	58-146
	<b>Share of Assembly Constituency</b>	
8	Share of Assembly Constituency - (Vidhan Sabha) in State, District and Parliamentary Constituency - (Lok Sabha)	147
	<b>Socio-Economic Amenities (2011)</b>	
9	Access to Administrative Units   Agricultural, Manufacturing and Industrial Commodities   Demographic Indicators   Education   Health & Manpower   Drinking Water Supply   Sanitation   Entertainment and Recreations Infrastructure   Power   Food Allocation Distribution and Marketing of Agriculture Commodities Infrastructure   Transport and Road Infrastructure   Communication   Banking and Financial Services   Land Use   Irrigation Source	149-163
10	<b>Abbreviation &amp; Sources</b>	164-165
11	<b>Disclaimer</b>	166



## Location & Political Map



## Administrative Setup

### List of Village Panchayat & Intermediate Panchayat (Block) Name - 2011

Village Name	Village Panchayat Name	Intermediate Panchayat Name
Abhirampur	Maligaon	Kushmundi
Abuhar	Kalikamora	Kushmundi
Acharul	Udaypur	Kushmundi
Adyakhanda	Beroil	Kushmundi
Akcha	Akcha	Kushmundi
Akchha	Sukdevpur	Gangarampur
Alampur	Maligaon	Kushmundi
Aminpur	Kalikamora	Kushmundi
Amlahar	Kalikamora	Kushmundi
Anantapur	Akcha	Kushmundi
Anantapur	Sukdevpur	Gangarampur
Angaripara	Kushmandi	Kushmundi
Arazi Ilamtair	Tahangirpur	Gangarampur
Arazi Kasba	Akcha	Kushmundi
Arazi Minapara	Karanji	Kushmundi
Arazi Panishala	Karanji	Kushmundi
Arazi Shrirampur	Karanji	Kushmundi
Ayera	Udaypur	Kushmundi
Badbighor	Maligaon	Kushmundi
Bagdoli	Akcha	Kushmundi
Bagduma	Udaypur	Kushmundi
Baghna	Beroil	Kushmundi
Balapukur	Akcha	Kushmundi
Balarampur	Udaypur	Kushmundi
Balaspur	Karanji	Kushmundi
Bangaon Krishnapur	Akcha	Kushmundi
Banihari	Kushmandi	Kushmundi
Banshbari	Beroil	Kushmundi
Bara Damodarpur	Maligaon	Kushmundi

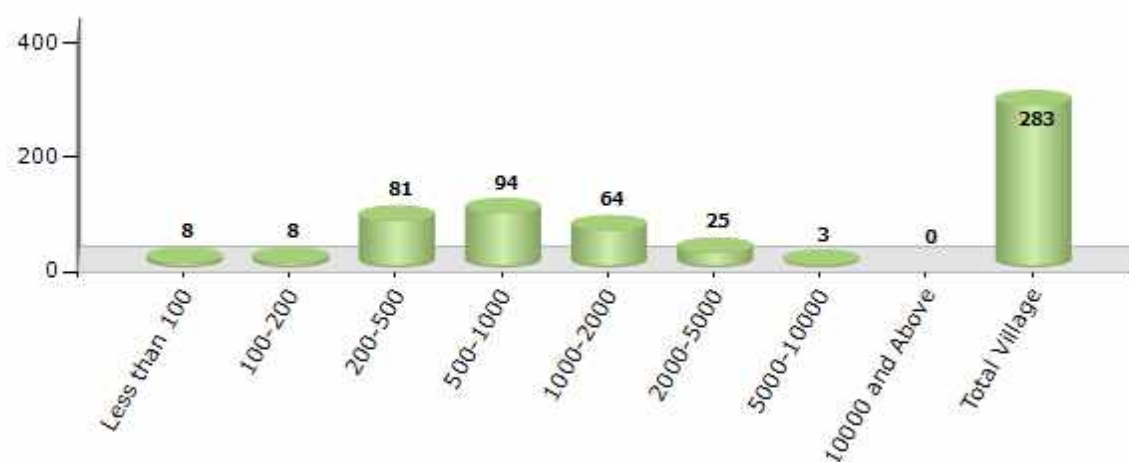
Contd....

## Demographics

### Number of Villages by Population Size - 2011

Less than 100	100-200	200-500	500-1000	1000-2000	2000-5000	5000-10000	10000 and Above	Total Village
8	8	81	94	64	25	3	0	283

Number of Villages by Population Size - 2011



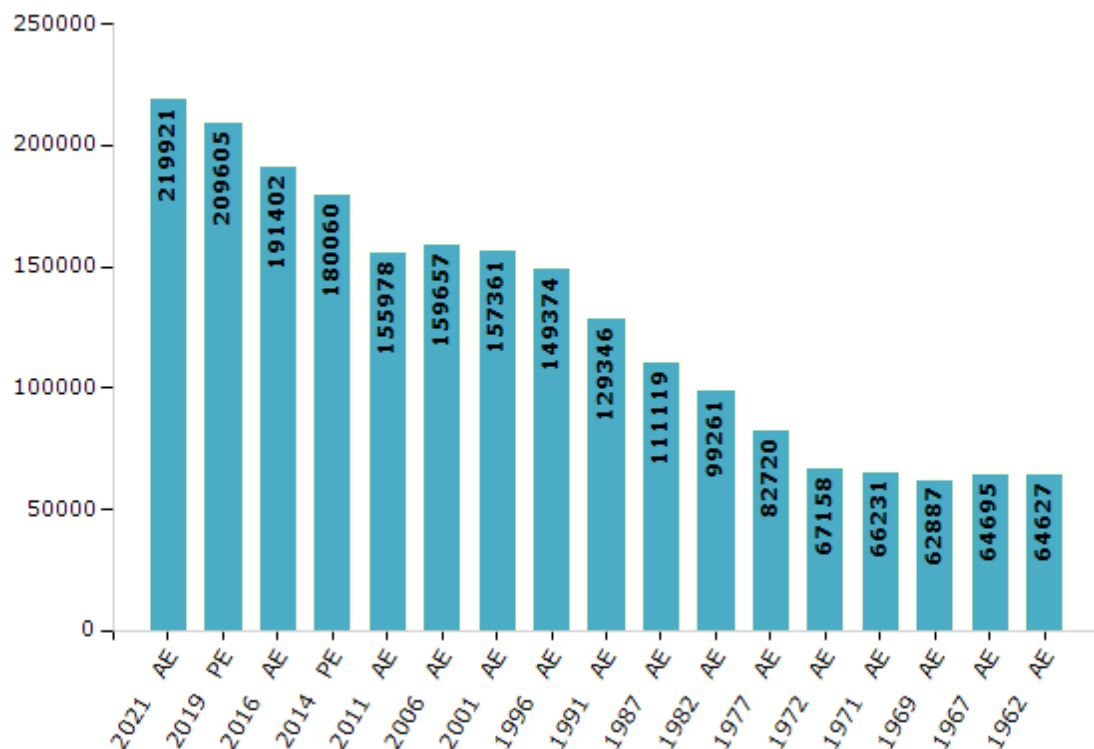
## Electoral Features

### Electors by Male & Female

Year	Male	Female	Others	Total
2021 AE	114232	105682	7	219921
2019 PE	109251	100349	5	209605
2016 AE	100799	90601	2	191402
2014 PE	94872	85188	0	180060
2011 AE	82827	73151	0	155978
2009 PE	-	-	-	-
2006 AE	84656	75001	-	159657
2004 PE	-	-	-	-
2001 AE	81521	75840	-	157361
1999 PE	-	-	-	-
1996 AE	76890	72484	-	149374

Year	Male	Female	Others	Total
1991 AE	66306	63040	-	129346
1987 AE	56918	54201	-	111119
1982 AE	50413	48848	-	99261
1977 AE	42202	40518	-	82720
1972 AE	34604	32554	-	67158
1971 AE	34112	32119	-	66231
1969 AE	32013	30874	-	62887
1967 AE	-	-	-	64695
1962 AE	-	-	-	64627
1957 AE	-	-	-	-
1952 AE	-	-	-	-

Number of Electors



**Note :** AE : Assembly Election, PE : Assembly Segment of Parliamentary Election

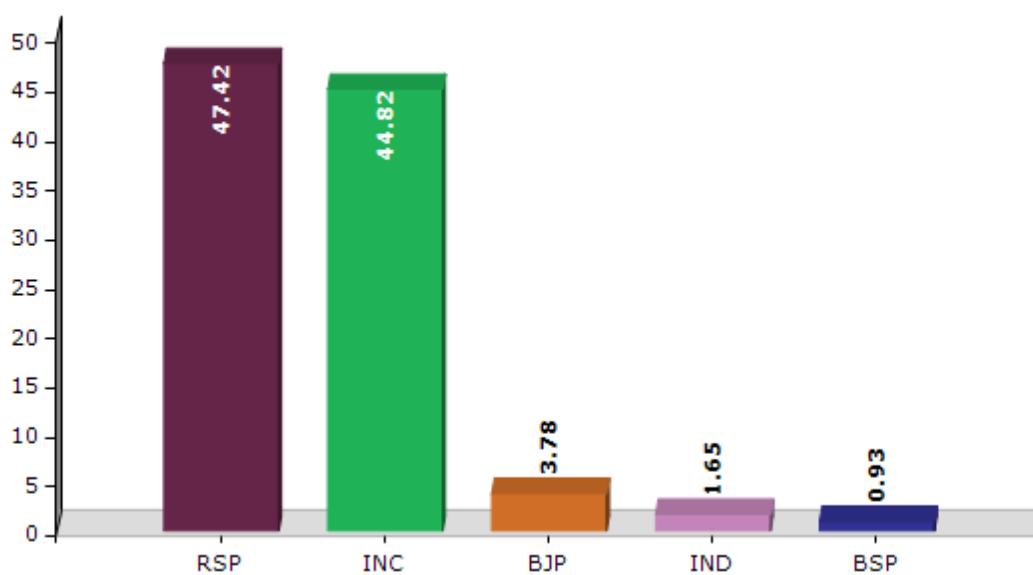


## Historical Summary Election Results

### Summary Result of Assembly Election - 2011

Candidate Name	Party	Votes	Votes %
Narmada Chandra Roy	RSP	66368	47.42
Parthasarathi Sarkar	INC	62725	44.82
Ranjit Kumar Roy	BJP	5286	3.78
Raghunath Sarkar	IND	2306	1.65
Prasanta Mandal	BSP	1295	0.93
Subesh Sarkar	CPI(ML)(L)	1057	0.76
Gouranga Barman	IND	915	0.65

Votes Percentage of Top Parties - 2011



## Polling Station Level Election Results

### Number and Name of Polling Stations (PS) (2016)

Number of Polling Stations	Name of Polling Stations	Number of Polling Stations	Name of Polling Stations
1	Minapara F.P. School	22	Lungal Bhanga F.P.School
2	Krishnapur F. P. School	23	Ruyanagar F.P.School
3	Parameswarpur Uchha Bidyalaya	24	Rupain S.S.K.
4	Anantapur F.P.School	25	Deul F.P.School
5	Balapukur F.P.School	26	Gopalpur F.P.School
6	Kuniya F.P.School	27	Borail F.P.School
7	Bagdol F.P.School	28	Isnail F.P.School
8	Jamini Para S.S.K	29	Nayapara F.P.School
9	Samashiya F.P.School	30	Manikor F.P.School
10	Goyalgaon F.P.School	31	Manikore High School
11	Ukhaliya F.P.School	32	Nambhor F.P.School
12	Nijo Uttarpara F.P.School	33	Daharol F.P.School
13	Rajapur F.P. School	34	Upadail S.S.K
14	Chapra F.P. School	35	Baluchar Balarampur F.P.School
15	Dehat F.P. School	36	Molla Para F.P.School
16	Ghatsha F.P.School	37	Kachra F.P.School
17	Jhatsa New Setup Junior High School	38	Kachra High School
18	Saraihat Bajedinor F.P.School	39	Poradangi F.P.School
19	C.L.R.C. Office	40	Jaherpur S.S.K
20	Mahishbathan F.P.School	41	Dehabanda F.P.School
21	Khagail T.N.S. High School	42	Dehabanda F.P.School

Contd....

## Polling Station Level Election Results

### Polling Station-wise Votes Secured by Overall Top Five Parties in Kushmandi Assembly in Assembly Election (AE) under Balurghat Parliamentary Constituency in West Bengal (2016)

Number of Polling Station	Winner - Narmada Chandra Roy (RSP)	Runner-up - Rekha Roy (AITC)	3rd - Ranjit Kumar Roy (BJP)	4th - Jaydeb Mondal (BSP)	5th - Anil Kumar Singha (IND)	NOTA	Other	Total Votes Secured
36	408	479	6	7	3	14	5	922
37	388	282	91	10	5	23	5	804
38	376	212	152	10	3	26	9	788
39	513	363	92	7	8	28	8	1019
40	294	124	32	7	3	10	8	478
41	371	150	55	5	6	13	5	605
42	319	185	76	6	2	15	3	606
43	399	210	90	9	7	25	7	747
44	246	174	28	7	4	8	1	468
45	299	227	9	4	2	3	3	547
46	271	214	10	1	1	6	3	506
47	147	266	4	1	0	11	0	429
48	425	246	13	6	4	15	5	714
49	323	205	14	13	2	19	4	580
50	346	270	136	9	14	12	4	791
51	236	374	9	5	2	8	4	638
52	464	526	35	14	8	19	8	1074
53	121	195	35	0	1	0	3	355
54	568	154	52	13	0	16	9	812
55	388	305	133	16	15	21	9	887
56	311	217	307	13	6	19	16	889
57	269	236	172	9	3	16	5	710
58	260	243	252	10	12	13	6	796
59	266	221	60	8	4	11	6	576
60	313	255	138	3	3	11	3	726
61	281	292	16	8	4	8	6	615
62	189	306	17	5	4	9	2	532
63	196	269	8	1	1	6	2	483
64	372	376	18	3	9	20	7	805
65	333	297	9	9	1	17	2	668
66	289	379	224	10	5	24	13	944
67	99	242	11	5	0	2	1	360
68	194	402	15	4	8	6	1	630
69	256	224	24	12	7	13	4	540
70	199	270	65	7	8	12	2	563

Contd....

## Polling Station Level Election Results

**Winner, Runner-up and 3rd Party Position & Winning Margin According to Polling Stations in Kushmandi Assembly in Assembly Election (AE) under Balurghat Parliamentary Constituency in West Bengal (2016)**

Polling Station Number	Winner Party	Winner Votes (%)	Runner-up Party	Runner-up Votes (%)	Winning Margin Votes (%)	Third Party	Third Party Votes (%)	Other Votes (%)
75	RSP	328 (49.62)	AITC	277 (41.91)	51 (7.71)	BJP	34 (5.14)	22 (3.33)
76	RSP	324 (45.31)	AITC	239 (33.43)	85 (11.88)	BJP	113 (15.8)	39 (5.45)
77	AITC	430 (44.01)	RSP	395 (40.43)	35 (3.58)	BJP	92 (9.42)	60 (6.14)
78	AITC	185 (42.24)	RSP	138 (31.51)	47 (10.73)	BJP	95 (21.69)	20 (4.57)
79	AITC	455 (54.82)	RSP	328 (39.52)	127 (15.3)	BJP	9 (1.08)	38 (4.58)
80	AITC	314 (51.9)	RSP	257 (42.48)	57 (9.42)	BJP	17 (2.81)	17 (2.81)
81	AITC	357 (63.07)	RSP	172 (30.39)	185 (32.68)	BJP	17 (3)	20 (3.53)
82	RSP	332 (56.85)	AITC	218 (37.33)	114 (19.52)	BJP	16 (2.74)	18 (3.08)
83	AITC	503 (50.3)	RSP	427 (42.7)	76 (7.6)	BJP	31 (3.1)	39 (3.9)
84	AITC	372 (51.67)	RSP	284 (39.44)	88 (12.23)	BJP	39 (5.42)	25 (3.47)
85	RSP	370 (57.63)	AITC	218 (33.96)	152 (23.67)	BJP	15 (2.34)	39 (6.07)
86	RSP	343 (45.37)	AITC	199 (26.32)	144 (19.05)	BJP	190 (25.13)	24 (3.17)
87	RSP	154 (45.7)	AITC	110 (32.64)	44 (13.06)	BJP	59 (17.51)	14 (4.15)
88	RSP	401 (40.34)	AITC	348 (35.01)	53 (5.33)	BJP	195 (19.62)	50 (5.03)
89	RSP	214 (47.66)	BJP	110 (24.5)	104 (23.16)	AITC	108 (24.05)	17 (3.79)
90	RSP	527 (54.55)	AITC	310 (32.09)	217 (22.46)	BJP	70 (7.25)	59 (6.11)
91	RSP	414 (55.42)	AITC	296 (39.63)	118 (15.79)	BJP	8 (1.07)	29 (3.88)
92	RSP	363 (47.64)	AITC	347 (45.54)	16 (2.1)	BJP	18 (2.36)	34 (4.46)
93	AITC	363 (57.17)	RSP	225 (35.43)	138 (21.74)	BJP	20 (3.15)	27 (4.25)
94	AITC	433 (63.77)	RSP	199 (29.31)	234 (34.46)	BJP	18 (2.65)	29 (4.27)
95	AITC	496 (66.05)	RSP	181 (24.1)	315 (41.95)	BJP	34 (4.53)	40 (5.33)
96	RSP	464 (46.68)	AITC	318 (31.99)	146 (14.69)	BJP	157 (15.79)	55 (5.53)
97	AITC	204 (39.84)	RSP	144 (28.13)	60 (11.71)	BJP	138 (26.95)	26 (5.08)
98	AITC	548 (52.39)	RSP	406 (38.81)	142 (13.58)	BJP	41 (3.92)	51 (4.88)
99	AITC	558 (55.08)	RSP	395 (38.99)	163 (16.09)	BJP	21 (2.07)	39 (3.85)
100	RSP	460 (54.63)	AITC	309 (36.7)	151 (17.93)	BJP	22 (2.61)	51 (6.06)
101	RSP	403 (44)	AITC	370 (40.39)	33 (3.61)	BJP	88 (9.61)	55 (6)
102	AITC	423 (60.6)	RSP	204 (29.23)	219 (31.37)	BJP	33 (4.73)	38 (5.44)
103	AITC	438 (54.96)	RSP	290 (36.39)	148 (18.57)	BJP	21 (2.63)	48 (6.02)
104	AITC	578 (57)	RSP	263 (25.94)	315 (31.06)	BJP	128 (12.62)	45 (4.44)
105	RSP	442 (45.95)	AITC	297 (30.87)	145 (15.08)	BJP	174 (18.09)	49 (5.09)
106	AITC	357 (59.6)	RSP	198 (33.06)	159 (26.54)	BJP	17 (2.84)	27 (4.51)
107	AITC	329 (54.83)	RSP	241 (40.17)	88 (14.66)	BJP	13 (2.17)	17 (2.83)
108	AITC	403 (51.21)	RSP	278 (35.32)	125 (15.89)	BJP	66 (8.39)	40 (5.08)
109	AITC	453 (47.94)	RSP	354 (37.46)	99 (10.48)	BJP	79 (8.36)	59 (6.24)
110	RSP	394 (42.27)	AITC	313 (33.58)	81 (8.69)	BJP	157 (16.85)	68 (7.3)
111	RSP	362 (51.13)	AITC	264 (37.29)	98 (13.84)	BJP	34 (4.8)	48 (6.78)

Contd....

## Socio-Economic Amenities - Rural

### Access to Education Facilities

Particulars	Number of Villages (% of Population)				
	Available	Not Available	If Not Available (Distance of Nearest Facility)		
			A	B	C
Govt. Primary School	210 (86)	73 (14)	0 (0)	0 (0)	0 (0)
Private Primary School	15 (9)	268 (91)	0 (0)	0 (0)	0 (0)
Govt. Middle School	42 (25)	241 (75)	163 (54)	45 (13)	3 (1)
Private Middle School	0 (0)	283 (100)	0 (0)	1 (0)	0 (0)
Govt. Secondary School	26 (17)	257 (83)	174 (58)	57 (17)	3 (1)
Private Secondary School	0 (0)	283 (100)	0 (0)	0 (0)	0 (0)
Govt. Senior Secondary School	14 (11)	269 (89)	135 (47)	90 (31)	18 (4)
Private Senior Secondary School	0 (0)	283 (100)	0 (0)	0 (0)	0 (0)
Govt. Arts and Science Degree College	0 (0)	283 (100)	4 (2)	20 (11)	223 (76)
Private Arts and Science Degree College	0 (0)	283 (100)	0 (0)	0 (0)	0 (0)
Govt. Engineering College	0 (0)	283 (100)	0 (0)	0 (0)	169 (59)
Private Engineering College	0 (0)	283 (100)	0 (0)	0 (0)	49 (21)
Govt. Medicine College	0 (0)	283 (100)	0 (0)	0 (0)	180 (65)
Private Medicine College	0 (0)	283 (100)	0 (0)	0 (0)	3 (2)
Govt. Management Institute	0 (0)	283 (100)	0 (0)	1 (0)	101 (36)
Private Management Institute	0 (0)	283 (100)	0 (0)	3 (2)	103 (36)
Govt. Polytechnic	1 (1)	282 (99)	0 (0)	2 (1)	231 (80)
Private Polytechnic	0 (0)	283 (100)	0 (0)	0 (0)	13 (4)
Govt. Vocational Training School/ITI	2 (1)	281 (99)	13 (4)	13 (3)	201 (74)
Private Vocational Training School/ITI	0 (0)	283 (100)	0 (0)	0 (0)	4 (1)
Govt. Non Formal Training Centre	0 (0)	283 (100)	3 (1)	6 (5)	121 (40)
Private Non Formal Training Centre	0 (0)	283 (100)	0 (0)	0 (0)	27 (9)
Govt. School For Disabled	0 (0)	283 (100)	2 (1)	9 (5)	158 (55)
Private School For Disabled	0 (0)	283 (100)	2 (1)	17 (6)	24 (8)
Government Others	0 (0)	283 (100)	0 (0)	0 (0)	0 (0)
Private Others	0 (0)	283 (100)	0 (0)	0 (0)	0 (0)

Note : Distance A : Less than 5 km; B : Between 5-10 km; C : 10+ km.; Source : Data Analysis is based on 2011 Census.

## DISCLAIMER

The Terms of Use and Disclaimer of Datanet India Private Limited (hereinafter referred to as "Datanet") for use of this analysis report of **Kushmandi Assembly Constituency (Kushmandi Vidhan Sabha)** :-

1. **Assembly Factbook™** is a Registered Trade Mark owned by Datanet.
2. All the maps are sketched and graphical representation only and have not been drawn to the scale and also not to represent the actual geographical area or boundary of the unit.
3. The data for the aforesaid analysis is based on authentic sources and has been culled from the various publications of Census, CSO and NSSO for district and block level data, various central and state government departments, Central & State Elections Commissions and the concerned Returning Officers' releases, Electoral Rolls, Election results and allied publications, internal assessment, surveys, estimates and analysis. Therefore, certain adjustment of data at micro level may have been done to arrive closer to the macro data.
4. Data have been provided on an "As Is" and "As AVAILABLE" basis
5. The colours shown in the maps or diagram and charts of a particular party, alliance or AC are indicative and do not represent them.
6. This publication which includes maps, sheets, graphs and data would be the property under copyright of Datanet only. The user may use these for its internal study, analysis and research purposes. It's public display, re-selling or any commercial uses by the user are not allowed.
7. Datanet has taken due care and caution in compilation and processing of data and allied information, but does not guarantee the accuracy, adequacy or completeness of any information/analysis and will be not responsible for any errors or omissions or for the results obtained from the use of such information/analysis.
8. All the contents for the publication have been culled from various authentic sources and Datanet reasonably believes such sources to be reliable, but does not make any representations, express or implied as to the accuracy or fitness of use of such information. The information or contents of the information/analysis do not constitute advice and should not be relied upon in making (or refraining from making) any decision. Any reliance placed upon the information provided by Datanet is the sole responsibility and strictly at the user's risk.
9. In no event will Datanet be liable for any damages (including, without limitation, damages for loss of business projects, or loss of profits) arising in contract, tort or otherwise from the use of or inability to use any of its contents, or from any action taken (or refrained from being taken) as a result of using the analysis or any of its contents. Datanet its directors, owners, editors, officials, employees, distributor and agents or any associate will not be liable for any errors in the information contained or any consequences arising from the use of the contents of the provided information/analysis.
10. If any provision of these terms and conditions is held invalid or illegal or unenforceable for any reason by any court of competent jurisdiction, such provision shall be severed and the remainder of provisions of the terms and conditions shall continue in full force and effect as if the Term of Use had been executed with the invalid, illegal or unenforceable provision eliminated.
11. If there are any discrepancies in the information provided, please bring it to attention of Datanet for suitable rectification measures.



**Buy Online This Complete Book At**  
**Datanet India eBooks Store**

[www.indiastatpublications.com](http://www.indiastatpublications.com)

or go directly at

[http://www.indiastatpublications.com/  
Assembly\\_factbook/West\\_Bengal/Balurghat/ Kushmandi](http://www.indiastatpublications.com/Assembly_factbook/West_Bengal/Balurghat/Kushmandi)

 **india**stat**elections**

ISBN : 978-93-6293-721-9



9 789362 937219