



West Bengal

Assembly Factbook™

Tapan Assembly Constituency



Key Electoral Data of Tapan
Assembly Constituency (Vidhan Sabha)

West Bengal
Assembly FactbookTM
Tapan Assembly Constituency



Tapan Vidhan Sabha

Editor & Director

Dr. R.K. Thukral

Research Editor

Dr. Shafeeq Rahman

Compiled, Researched and Published by Datanet India Pvt. Ltd.

D-100, 1st Floor,

Okhla Industrial Area, Phase-I,
New Delhi- 110020.

Ph.: 91-11- 43580781-84

Email : support@indiastatpublications.com

Website : www.indiastatelections.com

Online Book Store :

www.indiastatpublications.com

Report No. : AFB/WB-040-0125

ISBN : 978-93-5293-824-7

First Edition : January, 2018

Eighth Updated Edition : January, 2025

Price : Rs. 11500/-

US\$ 310

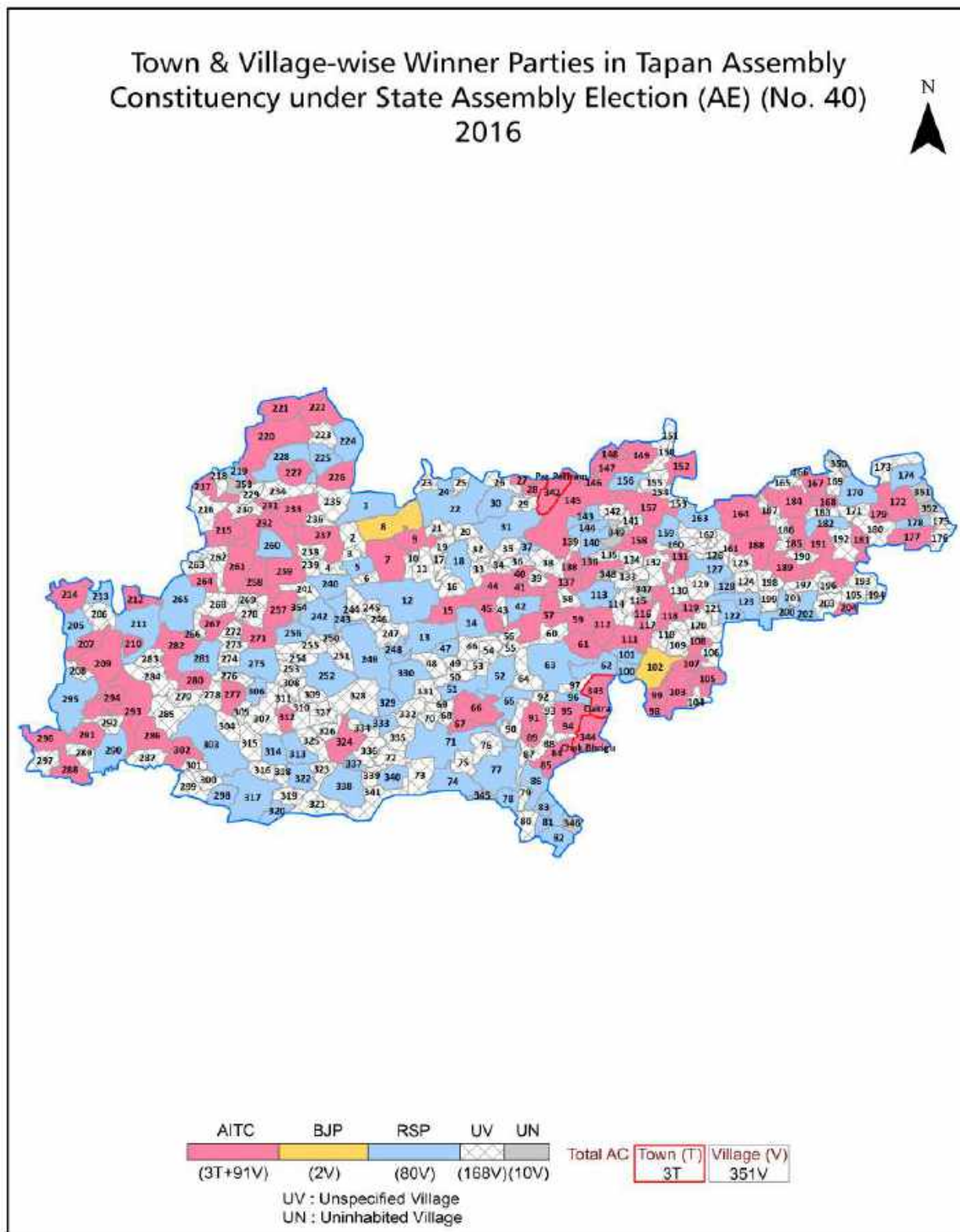
© Datanet India Pvt. Ltd.

All rights reserved. No part of this book may be reproduced, stored in a retrieval system or transmitted in any form or by any means, mechanical photocopying, photographing, scanning, recording or otherwise without the prior written permission of the publisher. Please refer to Disclaimer at page no. 169 for the use of this publication.

Printed in India

No.	Particulars	Page No.
	Introduction	
1	Assembly Constituency - (Vidhan Sabha) at a Glance Features of Assembly as per Delimitation Commission of India (2008)	1-2
	Location and Political Maps	
2	Location Map Boundaries of Assembly Constituency - (Vidhan Sabha in District Boundaries of Assembly Constituency under Parliamentary Constituency - (Lok Sabha) Town & Village-wise Winner Parties- 2024, 2021, 2019, 2016, 2014, 2011 and 2009	3-10
	Administrative Setup (2011)	
3	District Sub-district Towns Villages Inhabited Villages Uninhabited Villages Village Panchayat Intermediate Panchayat	11-28
	Demographics (2011)	
4	Population Households Rural/Urban Population Towns and Villages by Population Size Sex Ratio (Total & 0-6 Years) Religious Population Social Population Literacy Rate	29-30
	Electoral Features	
5	Important Dates of Last Elections Held Electors by Gender Service Electors Voters Voters Turnout Polling Stations & Average Number of Electors per Polling Station Electors by Age Group Present Elected Representatives	31-36
	Historical Summary Election Results	
6	Vote Share of Major Parties Winning Margin (Number & Percentage Polarity of Parties Summary Result of Assembly Segment of Parliamentary Elections 2024, 2019, 2014, 2009, 2004 and 1999 Summary Result of Assembly Elections 2021, 2016, 2011, 2006, 2001, 1996, 1991, 1987, 1982, 1977, 1972, 1971, 1969, 1967 and 1962	37-60
	Polling Station Level Election Results	
7	Name and Number of Polling Station 2024, 2021, 2019, 2016, 2014, 2011 and 2009 Polling Station-wise Electors, Voters & Voters Turnout 2024, 2021, 2019, 2016, 2014, 2011 and 2009 Polling Station wise Elections Results 2024, 2021, 2019, 2016, 2014, 2011 and 2009	61-149
	Share of Assembly Constituency	
8	Share of Assembly Constituency - (Vidhan Sabha) in State, District and Parliamentary Constituency - (Lok Sabha)	150
	Socio-Economic Amenities (2011)	
9	Access to Administrative Units Agricultural, Manufacturing and Industrial Commodities Demographic Indicators Education Health & Manpower Drinking Water Supply Sanitation Entertainment and Recreations Infrastructure Power Food Allocation Distribution and Marketing of Agriculture Commodities Infrastructure Transport and Road Infrastructure Communication Banking and Financial Services Land Use Irrigation Source	152-166
10	Abbreviation & Sources	167-168
11	Disclaimer	169

Location & Political Map



Administrative Setup

List of Village Panchayat & Intermediate Panchayat (Block) Name - 2011

Village Name	Village Panchayat Name	Intermediate Panchayat Name
Abhirampur	Malancha	Tapan
Akhira	Gopalbati	Balurghat
Aktail	Tapanchandipur	Tapan
Alinagar	Gophanagar	Tapan
Anantapur	Bolla	Balurghat
Asair	Boaldar	Balurghat
Asurakrisnabati	Jalghar	Balurghat
Atair	Danga	Balurghat
Bad Basudebpur	Gophanagar	Tapan
Bad Sankair	Gophanagar	Tapan
Badalpur	Bolla	Balurghat
Badjasahar	Danga	Balurghat
Badkhorna	Najirpur	Balurghat
Badmulukkismat	Jalghar	Balurghat
Bahicha	Bolla	Balurghat
Baidul	Najirpur	Balurghat
Baidyapur	Bolla	Balurghat
Bajitpur	Tapanchandipur	Tapan
Balapur	Malancha	Tapan
Balikeshetra	Dwipkhanda	Tapan
Bamnahar	Gopalbati	Balurghat
Bandihar	Harsura	Tapan
Baneswarbati	Dwipkhanda	Tapan
Banhat	Bolla	Balurghat
Baniakuri	Gopalbati	Balurghat
Banial	Gophanagar	Tapan
Baodhara	Boaldar	Balurghat
Bara	Bolla	Balurghat
Bara Kashipur	Boaldar	Balurghat

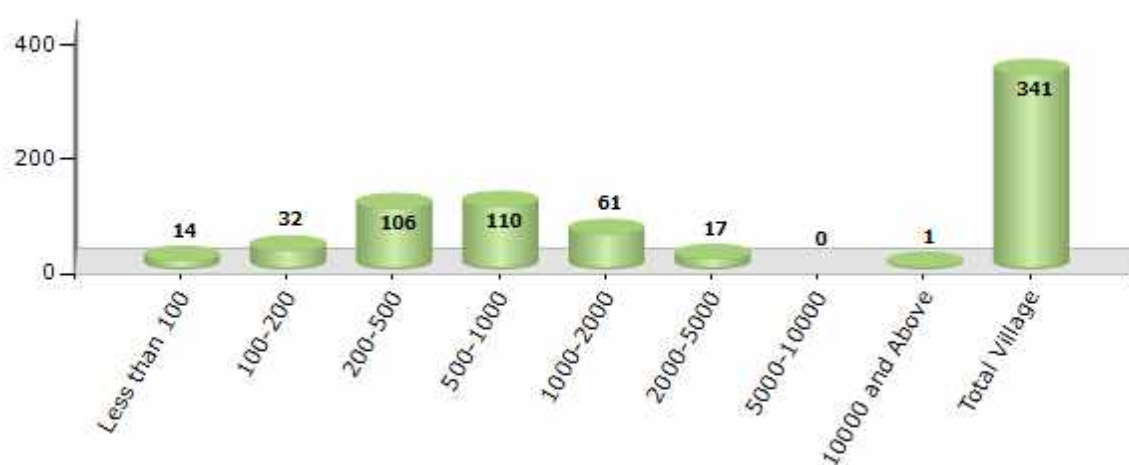
Contd....

Demographics

Number of Villages by Population Size - 2011

Less than 100	100-200	200-500	500-1000	1000-2000	2000-5000	5000-10000	10000 and Above	Total Village
14	32	106	110	61	17	0	1	341

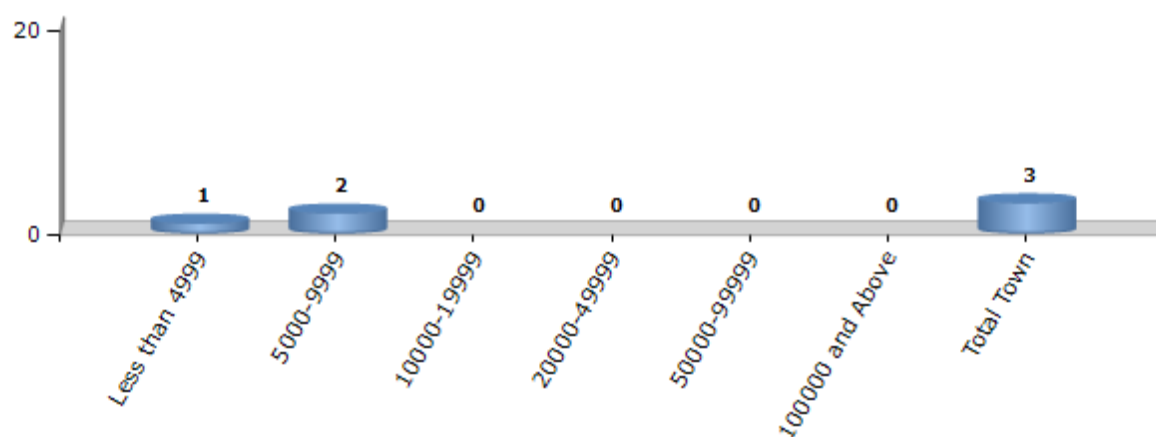
Number of Villages by Population Size - 2011



Number of Towns by Population Size - 2011

Less than 4999	5000-9999	10000-19999	20000-49999	50000-99999	100000 and Above	Total Town
1	2	0	0	0	0	3

Number of Towns by Population Size - 2011

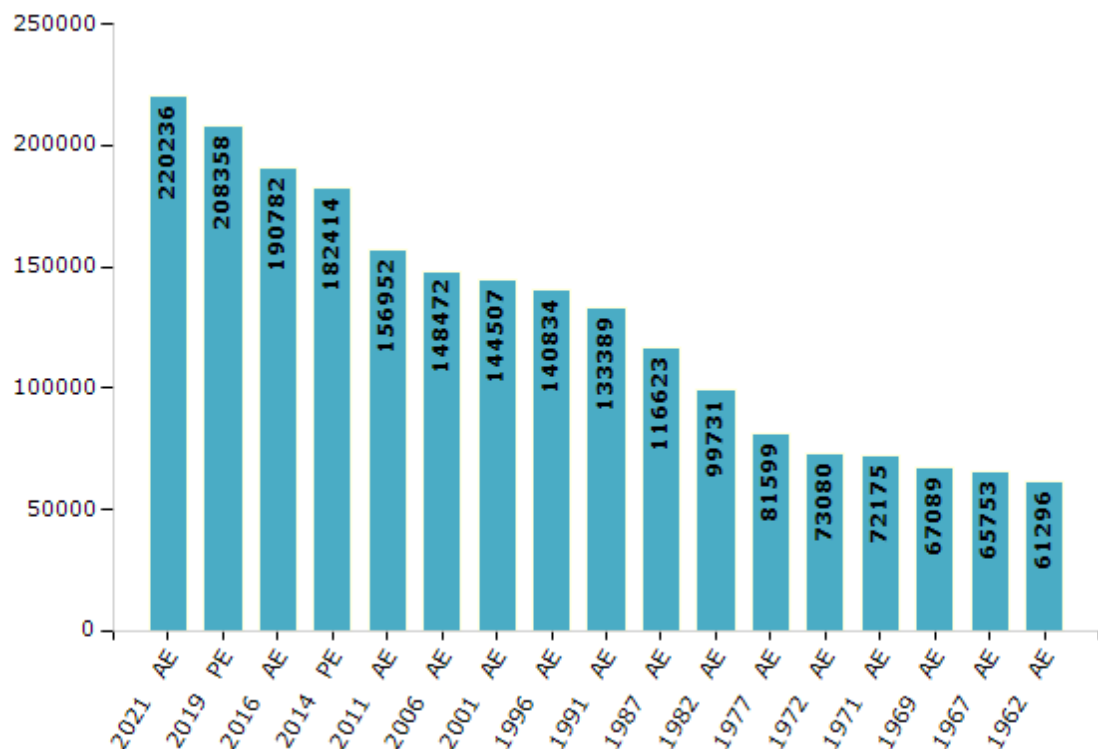


Electoral Features

Electors by Male & Female

Year	Male	Female	Others	Total	Year	Male	Female	Others	Total
2021 AE	112238	107991	7	220236	1991 AE	73235	60154	-	133389
2019 PE	106676	101678	4	208358	1987 AE	60137	56486	-	116623
2016 AE	98584	92195	3	190782	1982 AE	52871	46860	-	99731
2014 PE	94695	87718	1	182414	1977 AE	41124	40475	-	81599
2011 AE	81962	74990	0	156952	1972 AE	41223	31857	-	73080
2009 PE	-	-	-	-	1971 AE	40678	31497	-	72175
2006 AE	78270	70202	-	148472	1969 AE	37592	29497	-	67089
2004 PE	-	-	-	-	1967 AE	-	-	-	65753
2001 AE	74864	69643	-	144507	1962 AE	-	-	-	61296
1999 PE	-	-	-	-	1957 AE	-	-	-	-
1996 AE	71956	68878	-	140834	1952 AE	-	-	-	-

Number of Electors



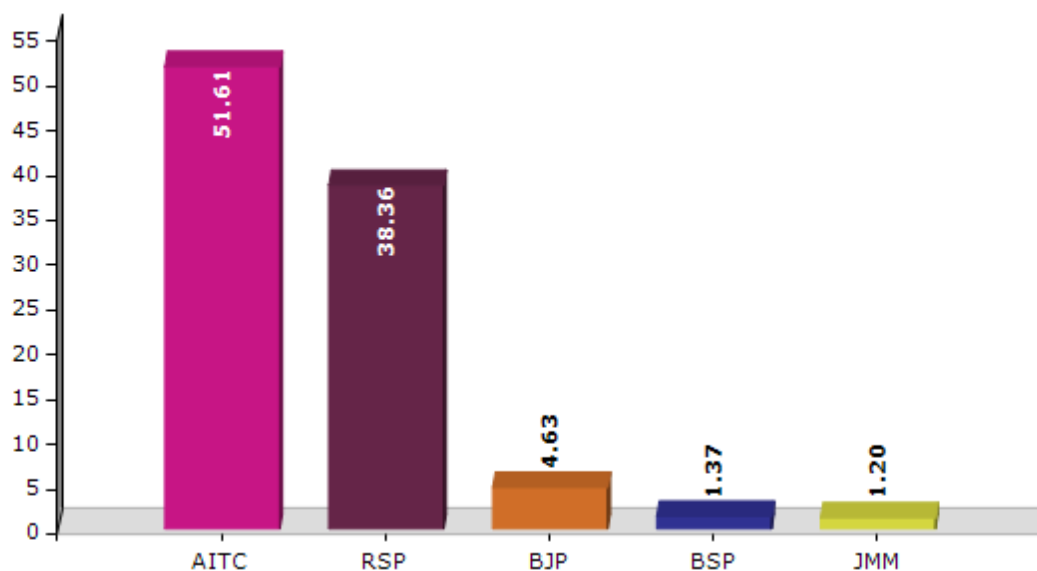
Note : AE : Assembly Election, PE : Assembly Segment of Parliamentary Election

Historical Summary Election Results

Summary Result of Assembly Election - 2011

Candidate Name	Party	Votes	Votes %
Bachchu Hansda	AITC	72643	51.61
Khara Soren	RSP	53986	38.36
Colombas Tirkey	BJP	6518	4.63
Nitai Kisku	BSP	1931	1.37
Bajal Soren	JMM	1686	1.2
Sobindra Nath Mahato	IND	1670	1.19
Ukil Kujur	IND	1238	0.88
Rayman Kisku	CPI(ML)(L)	1081	0.77

Votes Percentage of Top Parties - 2011



Polling Station Level Election Results

Number and Name of Polling Stations (PS) (2016)

Number of Polling Stations	Name of Polling Stations	Number of Polling Stations	Name of Polling Stations
1	Uttar Mahadebpur F.P. School	22	Jajiyar F.P.School
2	Saranjabadi F. P. School	23	Daralhat Highschool
3	Bandighi F.P. School	24	Dwipkhandaf.P. School
4	Harasura F.P. School	25	Nodhan High Madrasa
5	Harasura F.P. School	26	Bhaginagar F.P. School
6	Minapara F.P. School	27	Sakair F.P. School
7	Nishchinta F.P. School	28	Mahadebpur F.P.School
8	Shirahal F.P. School	29	Jidhara F.P. School
9	Rampur High School	30	Kishtapur F.P. School
10	Mahadebbati F.P.School	31	Sarifabad F.P. School
11	Rampur High School	32	Tapan Highschool
12	Rampur F.P. School	33	Tapan Highschool
13	Srirampur F.P.School	34	Tapan Girls Highschool
14	Parbatipur F.P. School	35	Kasba Vivekananda F.P.School
15	Mahanaj F.P. School	36	Kajibhag F.P. School
16	Malahar F.P. School	37	Gouripur F.P.School
17	Malahar F.P. School	38	Shihur F.P. School
18	Shantirhati F.P. School	39	Bajitpur F.P.School
19	Durgapur S.S.K	40	Muraripur F.P. School
20	Majhikhanda F.P. School	41	Rajapur F.P. School
21	Daralhat F.P. School	42	Dhainagar Highschool

Contd....

Polling Station Level Election Results

Polling Station-wise Votes Secured by Overall Top Five Parties in Tapan Assembly in Assembly Election (AE) under Balurghat Parliamentary Constituency in West Bengal (2016)

Number of Polling Station	Winner - Bachchu Hansda (AITC)	Runner-up - Urow Raghu (RSP)	3rd - Krishna Kujur (BJP)	4th - Bablu Kisku (BSP)	5th - Ekka Kalicharan (SUCI)	NOTA	Other	Total Votes Secured
36	240	452	247	16	3	19	3	980
37	280	421	84	8	5	31	9	838
38	393	263	27	5	3	17	4	712
39	430	129	201	18	2	9	6	795
40	519	225	175	28	4	23	11	985
41	423	364	80	7	2	20	7	903
42	339	411	49	10	12	22	5	848
43	301	220	105	9	6	16	0	657
44	362	279	20	6	1	9	0	677
45	453	473	59	12	4	18	7	1026
46	396	295	34	6	1	16	4	752
47	346	297	32	10	5	19	5	714
48	444	270	129	13	9	24	3	892
49	188	220	41	2	1	8	1	461
50	436	274	78	7	11	33	12	851
51	367	263	21	5	3	10	0	669
52	343	321	133	10	2	9	7	825
53	237	325	87	9	3	20	3	684
54	395	470	19	3	7	22	5	921
55	334	310	29	7	5	20	2	707
56	424	503	98	13	6	29	9	1082
57	345	386	75	6	0	25	5	842
58	270	423	89	6	4	33	10	835
59	399	404	145	15	16	36	10	1025
60	250	305	53	4	5	12	2	631
61	204	315	77	9	9	19	12	645
62	223	340	83	9	5	16	4	680
63	358	370	164	9	9	43	11	964
64	264	423	58	5	7	18	3	778
65	439	268	74	9	12	11	4	817
66	361	396	106	6	56	35	7	967
67	362	372	37	7	3	15	2	798
68	286	311	54	6	6	16	6	685
69	411	487	36	14	4	43	13	1008
70	303	367	22	13	5	19	4	733

Contd....

Polling Station Level Election Results

Winner, Runner-up and 3rd Party Position & Winning Margin According to Polling Stations in Tapan Assembly in Assembly Election (AE) under Balurghat Parliamentary Constituency in West Bengal (2016)

Polling Station Number	Winner Party	Winner Votes (%)	Runner-up Party	Runner-up Votes (%)	Winning Margin Votes (%)	Third Party	Third Party Votes (%)	Other Votes (%)
75	RSP	372 (57.85)	AITC	217 (33.75)	155 (24.1)	BJP	36 (5.6)	18 (2.8)
76	RSP	481 (45.33)	AITC	274 (25.82)	207 (19.51)	BJP	242 (22.81)	64 (6.03)
77	RSP	419 (50.36)	AITC	232 (27.88)	187 (22.48)	BJP	143 (17.19)	38 (4.57)
78	RSP	601 (52.72)	AITC	423 (37.11)	178 (15.61)	BJP	72 (6.32)	44 (3.86)
79	RSP	508 (48.43)	BJP	246 (23.45)	262 (24.98)	AITC	229 (21.83)	66 (6.29)
80	BJP	317 (43.07)	AITC	198 (26.9)	119 (16.17)	RSP	192 (26.09)	29 (3.94)
81	RSP	241 (39.31)	AITC	187 (30.51)	54 (8.8)	BJP	139 (22.68)	46 (7.5)
82	AITC	271 (40.33)	BJP	232 (34.52)	39 (5.81)	RSP	141 (20.98)	28 (4.17)
83	AITC	318 (45.17)	BJP	195 (27.7)	123 (17.47)	RSP	166 (23.58)	25 (3.55)
84	RSP	574 (50.84)	AITC	425 (37.64)	149 (13.2)	BJP	93 (8.24)	37 (3.28)
85	AITC	293 (45.64)	RSP	282 (43.93)	11 (1.71)	BJP	44 (6.85)	23 (3.58)
86	RSP	599 (56.19)	AITC	361 (33.86)	238 (22.33)	BJP	76 (7.13)	30 (2.81)
87	RSP	517 (47.43)	AITC	379 (34.77)	138 (12.66)	BJP	122 (11.19)	72 (6.61)
88	AITC	284 (46.63)	RSP	228 (37.44)	56 (9.19)	BJP	68 (11.17)	29 (4.76)
89	RSP	280 (44.3)	AITC	252 (39.87)	28 (4.43)	BJP	78 (12.34)	22 (3.48)
90	RSP	436 (44.44)	AITC	357 (36.39)	79 (8.05)	BJP	125 (12.74)	63 (6.42)
91	AITC	589 (60.66)	RSP	203 (20.91)	386 (39.75)	BJP	135 (13.9)	44 (4.53)
92	AITC	245 (41.18)	RSP	210 (35.29)	35 (5.89)	BJP	113 (18.99)	27 (4.54)
93	AITC	494 (46.6)	RSP	277 (26.13)	217 (20.47)	BJP	255 (24.06)	34 (3.21)
94	RSP	437 (46.24)	AITC	344 (36.4)	93 (9.84)	BJP	113 (11.96)	51 (5.4)
95	AITC	504 (52.07)	BJP	222 (22.93)	282 (29.14)	RSP	219 (22.62)	23 (2.38)
96	AITC	384 (52.67)	BJP	161 (22.09)	223 (30.58)	RSP	153 (20.99)	31 (4.25)
97	AITC	339 (46.69)	RSP	187 (25.76)	152 (20.93)	BJP	166 (22.87)	34 (4.68)
98	AITC	196 (39.12)	RSP	184 (36.73)	12 (2.39)	BJP	104 (20.76)	17 (3.39)
99	AITC	269 (41.07)	RSP	268 (40.92)	1 (0.15)	BJP	75 (11.45)	43 (6.56)
100	AITC	261 (38.96)	BJP	226 (33.73)	35 (5.23)	RSP	157 (23.43)	26 (3.88)
101	AITC	328 (50.93)	BJP	151 (23.45)	177 (27.48)	RSP	132 (20.5)	33 (5.12)
102	AITC	328 (52.56)	RSP	171 (27.4)	157 (25.16)	BJP	106 (16.99)	19 (3.04)
103	AITC	364 (62.76)	RSP	123 (21.21)	241 (41.55)	BJP	73 (12.59)	20 (3.45)
104	AITC	319 (37.01)	RSP	301 (34.92)	18 (2.09)	BJP	212 (24.59)	30 (3.48)
105	AITC	410 (41.62)	RSP	311 (31.57)	99 (10.05)	BJP	210 (21.32)	54 (5.48)
106	RSP	516 (52.98)	AITC	309 (31.72)	207 (21.26)	BJP	77 (7.91)	72 (7.39)
107	RSP	330 (44.06)	AITC	272 (36.32)	58 (7.74)	BJP	106 (14.15)	41 (5.47)
108	RSP	531 (47.12)	AITC	431 (38.24)	100 (8.88)	BJP	121 (10.74)	44 (3.9)
109	RSP	306 (41.13)	AITC	220 (29.57)	86 (11.56)	BJP	169 (22.72)	49 (6.59)
110	AITC	229 (43.37)	RSP	161 (30.49)	68 (12.88)	BJP	113 (21.4)	25 (4.73)
111	AITC	257 (46.06)	RSP	186 (33.33)	71 (12.73)	BJP	99 (17.74)	16 (2.87)

Contd....

Socio-Economic Amenities - Rural

Access to Education Facilities

Particulars	Number of Villages (% of Population)				
	Available	Not Available	If Not Available (Distance of Nearest Facility)		
			A	B	C
Govt. Primary School	268 (91)	73 (9)	0 (0)	0 (0)	0 (0)
Private Primary School	5 (1)	336 (99)	0 (0)	0 (0)	0 (0)
Govt. Middle School	44 (26)	297 (74)	126 (30)	46 (12)	3 (1)
Private Middle School	1 (0)	340 (100)	6 (2)	1 (0)	0 (0)
Govt. Secondary School	38 (23)	303 (77)	156 (39)	54 (14)	0 (0)
Private Secondary School	1 (0)	340 (100)	6 (2)	0 (0)	0 (0)
Govt. Senior Secondary School	18 (12)	323 (88)	144 (38)	83 (21)	11 (2)
Private Senior Secondary School	1 (0)	340 (100)	5 (2)	0 (0)	0 (0)
Govt. Arts and Science Degree College	5 (3)	336 (97)	32 (12)	58 (16)	175 (43)
Private Arts and Science Degree College	0 (0)	341 (100)	1 (0)	1 (0)	1 (0)
Govt. Engineering College	4 (2)	337 (98)	3 (1)	13 (3)	142 (39)
Private Engineering College	0 (0)	341 (100)	6 (3)	21 (6)	66 (15)
Govt. Medicine College	4 (2)	337 (98)	3 (1)	10 (3)	201 (51)
Private Medicine College	0 (0)	341 (100)	2 (1)	0 (0)	0 (0)
Govt. Management Institute	0 (0)	341 (100)	0 (0)	0 (0)	121 (33)
Private Management Institute	0 (0)	341 (100)	4 (2)	1 (0)	61 (14)
Govt. Polytechnic	0 (0)	341 (100)	2 (0)	3 (1)	178 (48)
Private Polytechnic	0 (0)	341 (100)	2 (1)	0 (0)	0 (0)
Govt. Vocational Training School/ITI	8 (4)	333 (96)	89 (24)	62 (18)	90 (22)
Private Vocational Training School/ITI	0 (0)	341 (100)	0 (0)	7 (1)	3 (1)
Govt. Non Formal Training Centre	1 (0)	340 (100)	3 (0)	11 (3)	120 (30)
Private Non Formal Training Centre	0 (0)	341 (100)	2 (1)	0 (0)	0 (0)
Govt. School For Disabled	0 (0)	341 (100)	8 (2)	11 (3)	154 (38)
Private School For Disabled	0 (0)	341 (100)	9 (2)	2 (0)	2 (1)
Government Others	11 (3)	330 (97)	0 (0)	0 (0)	0 (0)
Private Others	0 (0)	341 (100)	0 (0)	0 (0)	0 (0)

Note : Distance A : Less than 5 km; B : Between 5-10 km; C : 10+ km.; Source : Data Analysis is based on 2011 Census.

DISCLAIMER

The Terms of Use and Disclaimer of Datanet India Private Limited (hereinafter referred to as "Datanet") for use of this analysis report of **Tapan Assembly Constituency (Tapan Vidhan Sabha)** :-

1. **Assembly Factbook™** is a Registered Trade Mark owned by Datanet.
2. All the maps are sketched and graphical representation only and have not been drawn to the scale and also not to represent the actual geographical area or boundary of the unit.
3. The data for the aforesaid analysis is based on authentic sources and has been culled from the various publications of Census, CSO and NSSO for district and block level data, various central and state government departments, Central & State Elections Commissions and the concerned Returning Officers' releases, Electoral Rolls, Election results and allied publications, internal assessment, surveys, estimates and analysis. Therefore, certain adjustment of data at micro level may have been done to arrive closer to the macro data.
4. Data have been provided on an "As Is" and "As AVAILABLE" basis
5. The colours shown in the maps or diagram and charts of a particular party, alliance or AC are indicative and do not represent them.
6. This publication which includes maps, sheets, graphs and data would be the property under copyright of Datanet only. The user may use these for its internal study, analysis and research purposes. It's public display, re-selling or any commercial uses by the user are not allowed.
7. Datanet has taken due care and caution in compilation and processing of data and allied information, but does not guarantee the accuracy, adequacy or completeness of any information/analysis and will be not responsible for any errors or omissions or for the results obtained from the use of such information/analysis.
8. All the contents for the publication have been culled from various authentic sources and Datanet reasonably believes such sources to be reliable, but does not make any representations, express or implied as to the accuracy or fitness of use of such information. The information or contents of the information/analysis do not constitute advice and should not be relied upon in making (or refraining from making) any decision. Any reliance placed upon the information provided by Datanet is the sole responsibility and strictly at the user's risk.
9. In no event will Datanet be liable for any damages (including, without limitation, damages for loss of business projects, or loss of profits) arising in contract, tort or otherwise from the use of or inability to use any of its contents, or from any action taken (or refrained from being taken) as a result of using the analysis or any of its contents. Datanet its directors, owners, editors, officials, employees, distributor and agents or any associate will not be liable for any errors in the information contained or any consequences arising from the use of the contents of the provided information/analysis.
10. If any provision of these terms and conditions is held invalid or illegal or unenforceable for any reason by any court of competent jurisdiction, such provision shall be severed and the remainder of provisions of the terms and conditions shall continue in full force and effect as if the Term of Use had been executed with the invalid, illegal or unenforceable provision eliminated.
11. If there are any discrepancies in the information provided, please bring it to attention of Datanet for suitable rectification measures.

Buy Online This Complete Book At
Datanet India eBooks Store

www.indiastatpublications.com

or go directly at

[http://www.indiastatpublications.com/
Assembly_factbook/West_Bengal/Balurghat/Tapan](http://www.indiastatpublications.com/Assembly_factbook/West_Bengal/Balurghat/Tapan)

 **india**stat**elections**

