



West Bengal

# Assembly Factbook™

Bagdah Assembly Constituency



Key Electoral Data of Bagdah  
Assembly Constituency (Vidhan Sabha)

West Bengal

# **Assembly Factbook™**

Bagdah Assembly Constituency



Bagdah Vidhan Sabha

## **Editor & Director**

Dr. R.K. Thukral

## **Research Editor**

Dr. Shafeeq Rahman

## **Compiled, Researched and Published by Datanet India Pvt. Ltd.**

D-100, 1st Floor,

Okhla Industrial Area, Phase-I,  
New Delhi- 110020.

Ph.: 91-11- 43580781-84

Email : support@indiastatpublications.com

Website : www.indiastatelections.com

## **Online Book Store :**

www.indiastatpublications.com

**Report No. :** AFB/WB-094-0125

**ISBN :** 978-93-5293-566-6

**First Edition :** January, 2018

**Eighth Updated Edition :** January, 2025

**Price :** Rs. 11500/-

US\$ 310

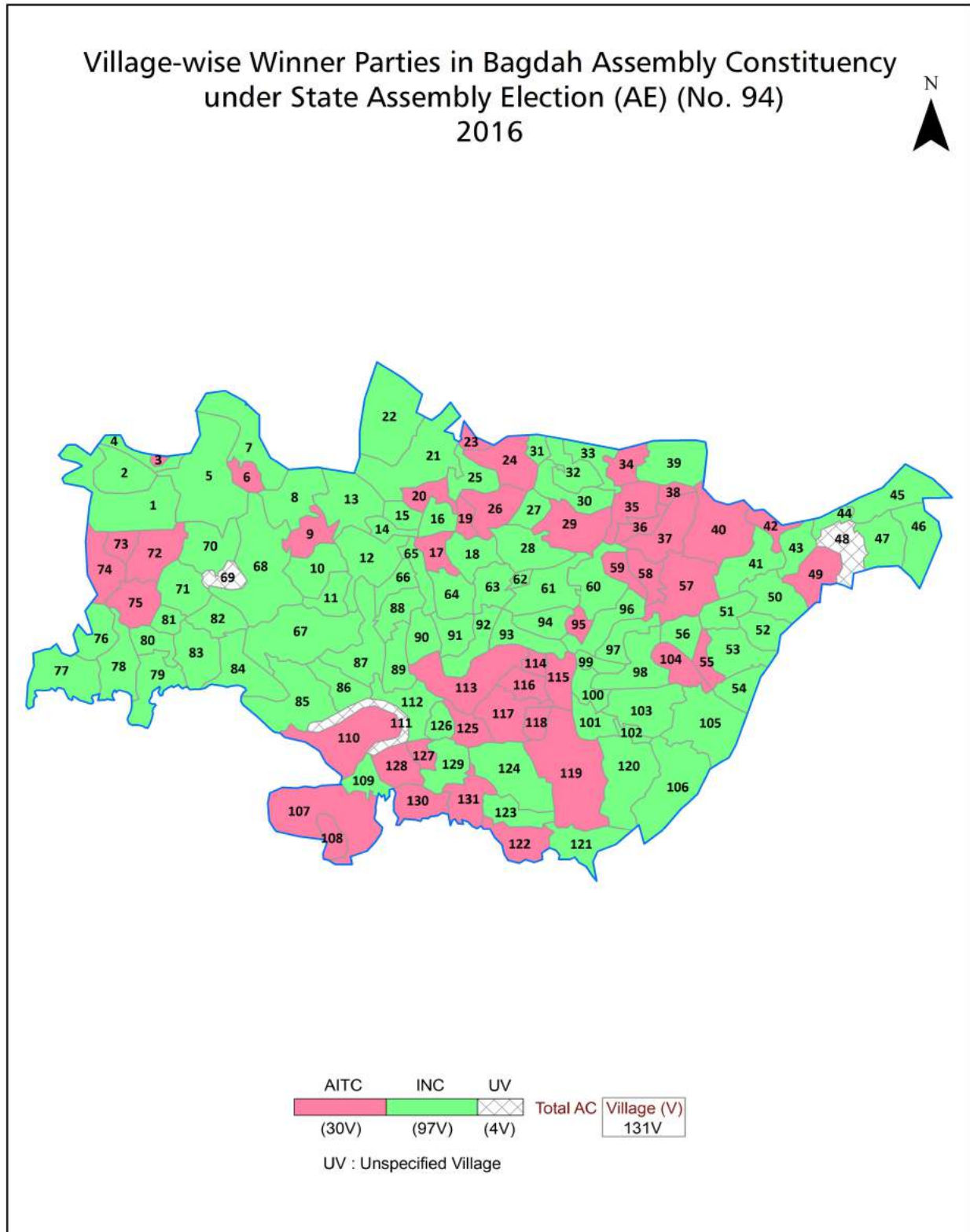
**© Datanet India Pvt. Ltd.**

All rights reserved. No part of this book may be reproduced, stored in a retrieval system or transmitted in any form or by any means, mechanical photocopying, photographing, scanning, recording or otherwise without the prior written permission of the publisher. Please refer to Disclaimer at page no. 178 for the use of this publication.

Printed in India

No.	Particulars	Page No.
	<b>Introduction</b>	
1	Assembly Constituency - (Vidhan Sabha) at a Glance   Features of Assembly as per Delimitation Commission of India (2008)	1-2
	<b>Location and Political Maps</b>	
2	Location Map   Boundaries of Assembly Constituency - (Vidhan Sabha) in District   Boundaries of Assembly Constituency under Parliamentary Constituency - (Lok Sabha)   Village-wise Winner Parties- 2024, 2021, 2019, 2016, 2014, 2011 and 2009	3-10
	<b>Administrative Setup (2011)</b>	
3	District   Sub-district   Towns   Villages   Inhabited Villages   Uninhabited Villages   Village Panchayat   Intermediate Panchayat	11-17
	<b>Demographics (2011)</b>	
4	Population   Households   Rural/Urban Population   Villages by Population Size   Sex Ratio (Total & 0-6 Years)   Religious Population   Social Population   Literacy Rate	18-19
	<b>Electoral Features</b>	
5	Important Dates of Last Elections Held   Electors by Gender   Service Electors   Voters   Voters Turnout   Polling Stations & Average Number of Electors per Polling Station   Electors by Age Group   Present Elected Representatives	20-25
	<b>Historical Summary Election Results</b>	
6	Vote Share of Major Parties   Winning Margin (Number & Percentage)   Polarity of Parties   Summary Result of Assembly Segment of Parliamentary Elections 2024, 2019, 2014, 2009, 2004 and 1999   Summary Result of Assembly Elections 2021, 2016, 2011, 2006, 2001, 1996, 1991, 1987, 1982, 1977, 1972, 1971, 1969, 1967 and 1962	26-49
	<b>Polling Station Level Election Results</b>	
7	Name and Number of Polling Station 2024, 2021, 2019, 2016, 2014, 2011 and 2009   Polling Station-wise Electors, Voters & Voters Turnout 2024, 2021, 2019, 2016, 2014, 2011 and 2009   Polling Station wise Elections Results 2024, 2021, 2019, 2016, 2014, 2011 and 2009	50-159
	<b>Share of Assembly Constituency</b>	
8	Share of Assembly Constituency - (Vidhan Sabha) in State, District and Parliamentary Constituency - (Lok Sabha)	160
	<b>Socio-Economic Amenities (2011)</b>	
9	Access to Administrative Units   Agricultural, Manufacturing and Industrial Commodities   Demographic Indicators   Education   Health & Manpower   Drinking Water Supply   Sanitation   Entertainment and Recreations Infrastructure   Power   Food Allocation Distribution and Marketing of Agriculture Commodities Infrastructure   Transport and Road Infrastructure   Communication   Banking and Financial Services   Land Use   Irrigation Source	162-175
10	<b>Abbreviation &amp; Sources</b>	176-177
11	<b>Disclaimer</b>	178

## Location & Political Map



## Administrative Setup

### List of Village Panchayat & Intermediate Panchayat (Block) Name - 2011

Village Name	Village Panchayat Name	Intermediate Panchayat Name
Ainshghata	Helencha	Bagda
Amdob	Asharu	Bagda
Andulpota	Malipota	Bagda
Arsingri	Tengra	Bongaon
Asharu	Asharu	Bagda
Auldanga	Ranaghat	Bagda
Bagdaha	Bagda	Bagda
Bagi	Asharu	Bagda
Baikola	Ranaghat	Bagda
Bainchidanga	Helencha	Bagda
Baksa	Bagda	Bagda
Baneshwarpur	Ranaghat	Bagda
Bangangram	Sundarpur	Bongaon
Banglani	Sundarpur	Bongaon
Bansghata	Asharu	Bagda
Baranasipur	Bagda	Bagda
Bayra	Bayra	Bagda
Bazitpur	Malipota	Bagda
Beara	Koniara-II	Bagda
Beara Chak	Koniara-II	Bagda
Bediapota	Gangrapota	Bongaon
Berbari	Ranaghat	Bagda
Berkrishnapur	Gangrapota	Bongaon
Bharatpur	Gangrapota	Bongaon
Bhulat	Sundarpur	Bongaon
Bibirghop	Asharu	Bagda
Chak Jhitkipota	Sindrani	Bagda
Chanda	Gangrapota	Bongaon
Chandpur	Asharu	Bagda

Contd....

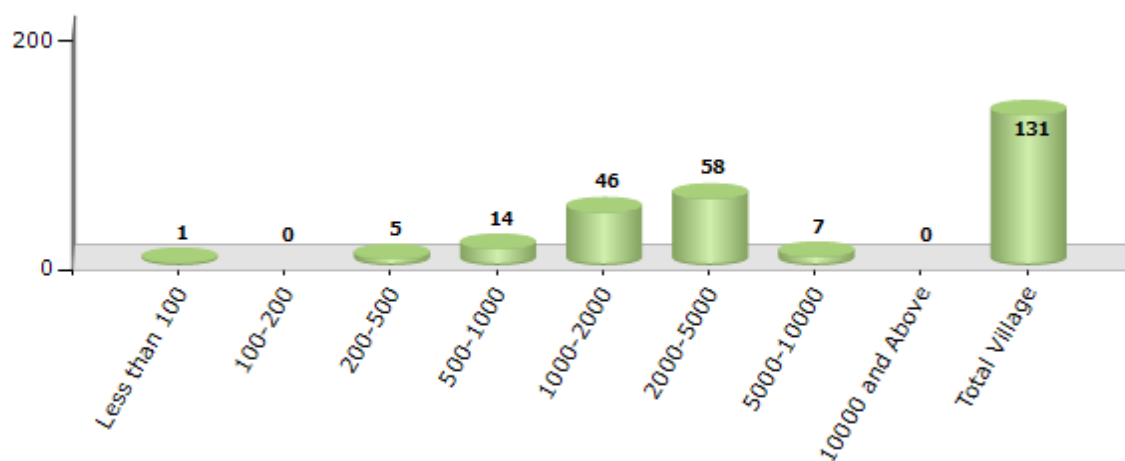


## Demographics

### Number of Villages by Population Size - 2011

Less than 100	100-200	200-500	500-1000	1000-2000	2000-5000	5000-10000	10000 and Above	Total Village
1	0	5	14	46	58	7	0	131

Number of Villages by Population Size - 2011

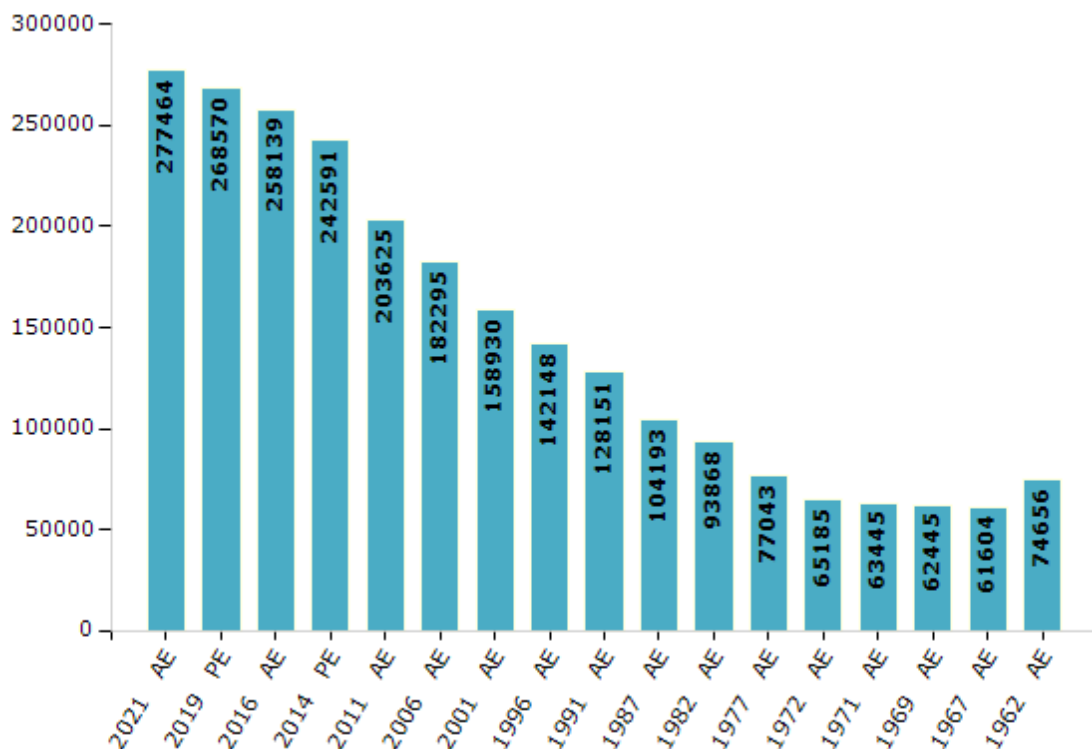


## Electoral Features

### Electors by Male & Female

Year	Male	Female	Others	Total	Year	Male	Female	Others	Total
2021 AE	143937	133521	6	277464	1991 AE	71849	56302	-	128151
2019 PE	140054	128513	3	268570	1987 AE	60158	44035	-	104193
2016 AE	135667	122472	0	258139	1982 AE	48883	44985	-	93868
2014 PE	127395	115196	0	242591	1977 AE	39283	37760	-	77043
2011 AE	106361	97264	0	203625	1972 AE	35263	29922	-	65185
2009 PE	-	-	-	-	1971 AE	34136	29309	-	63445
2006 AE	95422	86873	-	182295	1969 AE	32012	30433	-	62445
2004 PE	-	-	-	-	1967 AE	-	-	-	61604
2001 AE	83586	75344	-	158930	1962 AE	-	-	-	74656
1999 PE	-	-	-	-	1957 AE	-	-	-	-
1996 AE	75402	66746	-	142148	1952 AE	-	-	-	-

Number of Electors



**Note :** AE : Assembly Election, PE : Assembly Segment of Parliamentary Election

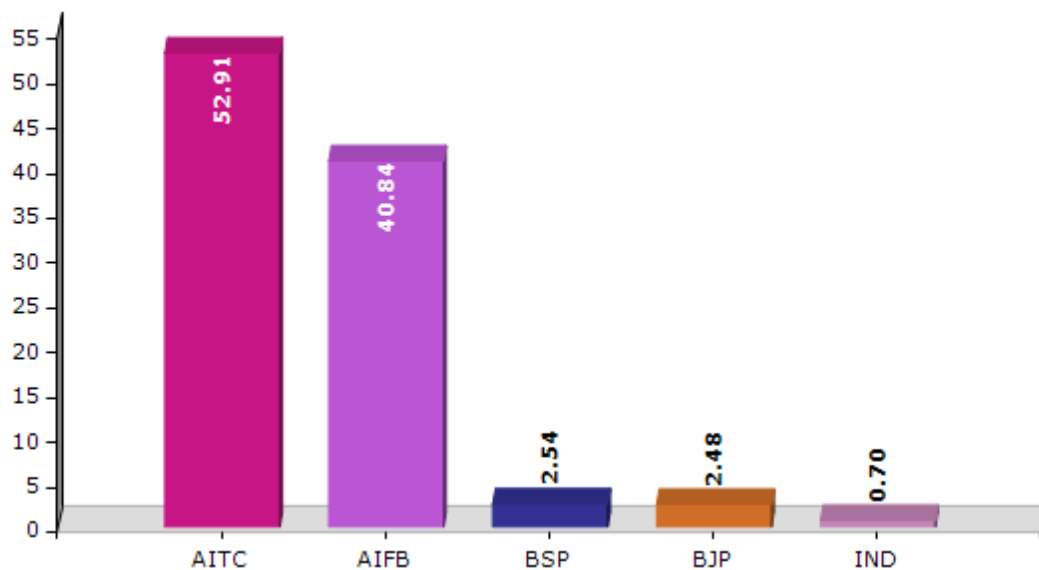


## Historical Summary Election Results

### Summary Result of Assembly Election - 2011

Candidate Name	Party	Votes	Votes %
Upendra Nath Biswas	AITC	91821	52.91
Mrinal Kanti Sikdar	AIFB	70865	40.84
Chandan Mallick	BSP	4414	2.54
Arabinda Biswas	BJP	4306	2.48
Pranita Mandal	IND	1212	0.7
Dhirendra Nath Mandal	NSBP	913	0.53

Votes Percentage of Top Parties - 2011



## Polling Station Level Election Results

### Number and Name of Polling Stations (PS) (2016)

Number of Polling Stations	Name of Polling Stations	Number of Polling Stations	Name of Polling Stations
1	Sarahati F.P. School (R-1)	22	Charmandal Bhag G.S.F.P. School (R-1)
2	Sarahati F.P. School (R-2)	23	Charmandal Bhag G.S.F.P. School (R-2)
3	Kamalabash F.P. School (R-1)	24	Pathuria F.P. School(R-1)
4	Chak Jhitkipota F.P. School (R-1)	25	Pathuria F.P. School(R-2)
5	Khairamari F.P. School (R-1)	26	Naldugari F.P.School (R-1)
6	Khairamari F.P. School (R-2)	27	Naldugari I Cd S Centre (R-1)
7	Pustighata Fakirchand F.P. School(R-1)	28	Naldugari F.P.School (South) (R-2)
8	Pustighata Adibasi F.P School (R-1)	29	Parmadan Gsf School (North) (R-1)
9	Raghabpur F.P. School (R-1)	30	Parmadan Ssk(N) (R-1)
10	Akandatala F.P. School (R-1)	31	Ranghat F.P. School (R-1)
11	Bagula Charmadnal F.P. School(R-1)	32	Ranghat F.P. School (R-2)
12	Bagula Charmadnal F.P. School(R-2)	33	Rajkol F.P. School(R-1)
13	Magurkona F.P. School (R-1)	34	Kulia F.P. School (R-1)
14	Naldugari Parmadan Chandrakanta Bidyapith(H.S) (R-1)	35	Kulia F.P. School (R-2)
15	Charmandal C.M.P.P.B.K.Fulmohon (H.S) (R-1)	36	Kashipur Gram Sava High School (R-1)
16	Charmandal C.M.P.P.B.K.Fulmohon (H.S) (R-2)	37	Kashipur Paschimpara Ssk (R-1)
17	Sindrani Sabitri High School(R-1)	38	Jitpur F.P. School (R-1)
18	Sindrani Sabitri High School(R-2)	39	Hariharpur F.P. School (R-1)
19	Kharer Math R.P. School (R-1)	40	Hariharpur F.P. School (R-2)
20	Sindrani Gsf School (R-1)	41	Jhikra F.P. School (R-1)
21	Sindrani Gsf School (R-2)	42	Daharpota F.P. School(R-1)

Contd....

## Polling Station Level Election Results

### Polling Station-wise Votes Secured by Overall Top Five Parties in Bagdah Assembly in Assembly Election (AE) under Bangaon Parliamentary Constituency in West Bengal (2016)

Number of Polling Station	Winner - Dulal Chandra Bar (INC)	Runner-up - Upendra Nath Biswas (AITC)	3rd - Biva Majumder (BJP)	4th - Bikash Biswas (BSP)	5th - Harish Chandra Mondal (IND)	NOTA	Other	Total Votes Secured
36	214	334	10	0	0	1	1	560
37	296	420	12	0	2	7	6	743
38	480	324	25	7	2	5	11	854
39	310	243	36	1	0	2	2	594
40	349	183	7	1	3	4	5	552
41	399	357	38	4	2	4	3	807
42	348	235	14	6	5	3	4	615
43	292	269	19	4	3	3	3	593
44	366	560	31	2	4	3	1	967
45	335	359	24	6	4	2	2	732
46	282	356	16	1	1	2	0	658
47	380	362	55	4	2	9	4	816
48	446	232	20	3	0	4	3	708
49	279	400	4	3	2	1	1	690
50	368	318	27	8	4	8	7	740
51	411	471	33	4	2	8	4	933
52	516	149	18	5	2	4	4	698
53	329	105	20	4	1	2	1	462
54	213	254	41	6	2	3	4	523
55	312	341	67	7	5	7	6	745
56	392	317	22	3	4	10	5	753
57	314	276	10	4	2	1	0	607
58	586	308	21	19	5	4	9	952
59	562	324	35	22	5	9	4	961
60	362	405	12	15	2	2	1	799
61	349	281	26	0	6	2	3	667
62	206	216	6	2	0	6	2	438
63	212	353	24	3	1	4	6	603
64	161	216	3	0	1	1	1	383
65	376	356	12	2	2	4	2	754
66	468	439	66	3	8	13	8	1005
67	256	271	38	2	1	5	1	574
68	263	331	45	2	1	4	2	648
69	214	272	31	3	1	4	1	526
70	337	345	41	5	1	6	2	737

Contd....

## Polling Station Level Election Results

**Winner, Runner-up and 3rd Party Position & Winning Margin According to Polling Stations in Bagdah Assembly in Assembly Election (AE) under Bangaon Parliamentary Constituency in West Bengal (2016)**

Polling Station Number	Winner Party	Winner Votes (%)	Runner-up Party	Runner-up Votes (%)	Winning Margin Votes (%)	Third Party	Third Party Votes (%)	Other Votes (%)
75	INC	534 (52.77)	AITC	438 (43.28)	96 (9.49)	BJP	18 (1.78)	22 (2.17)
76	AITC	521 (52.63)	INC	398 (40.2)	123 (12.43)	BJP	47 (4.75)	24 (2.42)
77	AITC	477 (52.77)	INC	376 (41.59)	101 (11.18)	BJP	23 (2.54)	28 (3.1)
78	AITC	341 (57.12)	INC	243 (40.7)	98 (16.42)	BJP	9 (1.51)	4 (0.67)
79	INC	585 (49.08)	AITC	560 (46.98)	25 (2.1)	BJP	27 (2.27)	20 (1.68)
80	AITC	389 (60.5)	INC	238 (37.01)	151 (23.49)	BJP	11 (1.71)	5 (0.78)
81	AITC	292 (73.55)	INC	90 (22.67)	202 (50.88)	BJP	10 (2.52)	5 (1.26)
82	AITC	513 (55.64)	INC	374 (40.56)	139 (15.08)	BJP	16 (1.74)	19 (2.06)
83	AITC	478 (65.75)	INC	220 (30.26)	258 (35.49)	BJP	18 (2.48)	11 (1.51)
84	INC	294 (52.41)	AITC	255 (45.45)	39 (6.96)	BJP	4 (0.71)	8 (1.43)
85	AITC	453 (55.51)	INC	324 (39.71)	129 (15.8)	BJP	24 (2.94)	15 (1.84)
86	AITC	331 (54.17)	INC	268 (43.86)	63 (10.31)	BJP	7 (1.15)	5 (0.82)
87	AITC	350 (55.73)	INC	228 (36.31)	122 (19.42)	BJP	35 (5.57)	15 (2.39)
88	INC	268 (49.26)	AITC	203 (37.32)	65 (11.94)	BJP	51 (9.38)	22 (4.04)
89	AITC	259 (45.44)	INC	255 (44.74)	4 (0.7)	BJP	39 (6.84)	17 (2.98)
90	INC	426 (56.13)	AITC	244 (32.15)	182 (23.98)	BJP	48 (6.32)	41 (5.4)
91	AITC	439 (60.22)	INC	261 (35.8)	178 (24.42)	BJP	20 (2.74)	9 (1.23)
92	INC	168 (58.33)	AITC	114 (39.58)	54 (18.75)	BJP	2 (0.69)	4 (1.39)
93	INC	298 (58.2)	AITC	162 (31.64)	136 (26.56)	BJP	31 (6.05)	21 (4.1)
94	INC	297 (53.04)	AITC	216 (38.57)	81 (14.47)	BJP	19 (3.39)	28 (5)
95	INC	301 (54.53)	AITC	207 (37.5)	94 (17.03)	BJP	33 (5.98)	11 (1.99)
96	INC	231 (46.67)	AITC	171 (34.55)	60 (12.12)	BJP	77 (15.56)	16 (3.23)
97	INC	336 (46.54)	AITC	331 (45.84)	5 (0.7)	BJP	36 (4.99)	19 (2.63)
98	AITC	364 (48.08)	INC	360 (47.56)	4 (0.52)	BJP	27 (3.57)	6 (0.79)
99	INC	534 (61.45)	AITC	309 (35.56)	225 (25.89)	BJP	10 (1.15)	16 (1.84)
100	AITC	267 (56.33)	INC	195 (41.14)	72 (15.19)	BJP	4 (0.84)	8 (1.69)
101	INC	379 (47.73)	AITC	374 (47.1)	5 (0.63)	BJP	29 (3.65)	12 (1.51)
102	AITC	336 (48.07)	INC	331 (47.35)	5 (0.72)	BJP	19 (2.72)	13 (1.86)
103	AITC	585 (55.93)	INC	414 (39.58)	171 (16.35)	BJP	31 (2.96)	16 (1.53)
104	INC	588 (53.02)	AITC	474 (42.74)	114 (10.28)	BJP	18 (1.62)	29 (2.61)
105	INC	581 (60.77)	AITC	327 (34.21)	254 (26.56)	BJP	27 (2.82)	21 (2.2)
106	INC	324 (53.91)	AITC	261 (43.43)	63 (10.48)	BJP	10 (1.66)	6 (1)
107	INC	330 (55.28)	AITC	256 (42.88)	74 (12.4)	BJP	4 (0.67)	7 (1.17)
108	INC	433 (61.16)	AITC	238 (33.62)	195 (27.54)	BJP	15 (2.12)	22 (3.11)
109	INC	604 (59.33)	AITC	382 (37.52)	222 (21.81)	BJP	16 (1.57)	16 (1.57)
110	INC	470 (55.89)	AITC	320 (38.05)	150 (17.84)	BJP	31 (3.69)	20 (2.38)
111	INC	399 (57.74)	AITC	272 (39.36)	127 (18.38)	BJP	9 (1.3)	11 (1.59)

Contd....

## Socio-Economic Amenities - Rural

### Access to Education Facilities

Particulars	Number of Villages (% of Population)				
	Available	Not Available	If Not Available (Distance of Nearest Facility)		
			A	B	C
Govt. Primary School	128 (100)	3 (0)	0 (0)	0 (0)	0 (0)
Private Primary School	4 (6)	127 (94)	0 (0)	0 (0)	0 (0)
Govt. Middle School	52 (52)	79 (48)	37 (22)	9 (7)	0 (0)
Private Middle School	0 (0)	131 (100)	0 (0)	0 (0)	0 (0)
Govt. Secondary School	46 (47)	85 (53)	46 (28)	15 (9)	0 (0)
Private Secondary School	2 (2)	129 (98)	0 (0)	0 (0)	0 (0)
Govt. Senior Secondary School	29 (32)	102 (68)	33 (22)	36 (25)	1 (1)
Private Senior Secondary School	0 (0)	131 (100)	0 (0)	0 (0)	0 (0)
Govt. Arts and Science Degree College	1 (2)	130 (98)	10 (6)	30 (19)	58 (47)
Private Arts and Science Degree College	0 (0)	131 (100)	0 (0)	0 (0)	0 (0)
Govt. Engineering College	0 (0)	131 (100)	0 (0)	2 (3)	82 (60)
Private Engineering College	0 (0)	131 (100)	0 (0)	0 (0)	8 (9)
Govt. Medicine College	0 (0)	131 (100)	0 (0)	1 (1)	89 (67)
Private Medicine College	0 (0)	131 (100)	0 (0)	0 (0)	0 (0)
Govt. Management Institute	0 (0)	131 (100)	0 (0)	0 (0)	57 (47)
Private Management Institute	0 (0)	131 (100)	0 (0)	0 (0)	11 (7)
Govt. Polytechnic	0 (0)	131 (100)	0 (0)	0 (0)	58 (45)
Private Polytechnic	0 (0)	131 (100)	0 (0)	0 (0)	8 (6)
Govt. Vocational Training School/ITI	8 (7)	123 (93)	12 (7)	4 (3)	28 (24)
Private Vocational Training School/ITI	1 (0)	130 (100)	0 (0)	1 (1)	9 (7)
Govt. Non Formal Training Centre	2 (2)	129 (98)	1 (0)	1 (1)	28 (25)
Private Non Formal Training Centre	0 (0)	131 (100)	0 (0)	0 (0)	15 (12)
Govt. School For Disabled	0 (0)	131 (100)	0 (0)	0 (0)	35 (29)
Private School For Disabled	0 (0)	131 (100)	0 (0)	0 (0)	15 (12)
Government Others	20 (13)	111 (87)	0 (0)	0 (0)	0 (0)
Private Others	1 (1)	130 (99)	0 (0)	0 (0)	0 (0)

Note : Distance A : Less than 5 km; B : Between 5-10 km; C : 10+ km.; Source : Data Analysis is based on 2011 Census.

## DISCLAIMER

The Terms of Use and Disclaimer of Datanet India Private Limited (hereinafter referred to as "Datanet") for use of this analysis report of **Bagdah Assembly Constituency (Bagdah Vidhan Sabha)** :-

1. **Assembly Factbook™** is a Registered Trade Mark owned by Datanet.
2. All the maps are sketched and graphical representation only and have not been drawn to the scale and also not to represent the actual geographical area or boundary of the unit.
3. The data for the aforesaid analysis is based on authentic sources and has been culled from the various publications of Census, CSO and NSSO for district and block level data, various central and state government departments, Central & State Elections Commissions and the concerned Returning Officers' releases, Electoral Rolls, Election results and allied publications, internal assessment, surveys, estimates and analysis. Therefore, certain adjustment of data at micro level may have been done to arrive closer to the macro data.
4. Data have been provided on an "As Is" and "As AVAILABLE" basis
5. The colours shown in the maps or diagram and charts of a particular party, alliance or AC are indicative and do not represent them.
6. This publication which includes maps, sheets, graphs and data would be the property under copyright of Datanet only. The user may use these for its internal study, analysis and research purposes. It's public display, re-selling or any commercial uses by the user are not allowed.
7. Datanet has taken due care and caution in compilation and processing of data and allied information, but does not guarantee the accuracy, adequacy or completeness of any information/analysis and will be not responsible for any errors or omissions or for the results obtained from the use of such information/analysis.
8. All the contents for the publication have been culled from various authentic sources and Datanet reasonably believes such sources to be reliable, but does not make any representations, express or implied as to the accuracy or fitness of use of such information. The information or contents of the information/analysis do not constitute advice and should not be relied upon in making (or refraining from making) any decision. Any reliance placed upon the information provided by Datanet is the sole responsibility and strictly at the user's risk.
9. In no event will Datanet be liable for any damages (including, without limitation, damages for loss of business projects, or loss of profits) arising in contract, tort or otherwise from the use of or inability to use any of its contents, or from any action taken (or refrained from being taken) as a result of using the analysis or any of its contents. Datanet its directors, owners, editors, officials, employees, distributor and agents or any associate will not be liable for any errors in the information contained or any consequences arising from the use of the contents of the provided information/analysis.
10. If any provision of these terms and conditions is held invalid or illegal or unenforceable for any reason by any court of competent jurisdiction, such provision shall be severed and the remainder of provisions of the terms and conditions shall continue in full force and effect as if the Term of Use had been executed with the invalid, illegal or unenforceable provision eliminated.
11. If there are any discrepancies in the information provided, please bring it to attention of Datanet for suitable rectification measures.

**Buy Online This Complete Book At**  
**Indiastat Publication Book Store**

[www.indiastatpublications.com](http://www.indiastatpublications.com)

or go directly at

[http://www.indiastatpublications.com/  
Assembly\\_factbook/West\\_Bengal/Bangaon/ Bagdah](http://www.indiastatpublications.com/Assembly_factbook/West_Bengal/Bangaon/Bagdah)



 **indiastat**elections

ISBN : 978-93-5293-566-6

