



West Bengal

# Assembly Factbook™

Bongaon Dakshin Assembly Constituency



Key Electoral Data of Bongaon Dakshin  
Assembly Constituency (Vidhan Sabha)

West Bengal

# **Assembly Factbook™**

Bongaon Dakshin Assembly Constituency



Bongaon Dakshin Vidhan Sabha

## **Editor & Director**

Dr. R.K. Thukral

## **Research Editor**

Dr. Shafeeq Rahman

## **Compiled, Researched and Published by Datanet India Pvt. Ltd.**

D-100, 1st Floor,

Okhla Industrial Area, Phase-I,  
New Delhi- 110020.

Ph.: 91-11- 43580781-84

Email : support@indiastatpublications.com

Website : www.indiastatelections.com

## **Online Book Store :**

www.indiastatpublications.com

**Report No. :** AFB/WB-096-0123

**ISBN :** 978-93-5293-606-9

**First Edition :** January, 2018

**Sixth Updated Edition :** January, 2023

**Price :** Rs. 11500/-

US\$ 310

**© Datanet India Pvt. Ltd.**

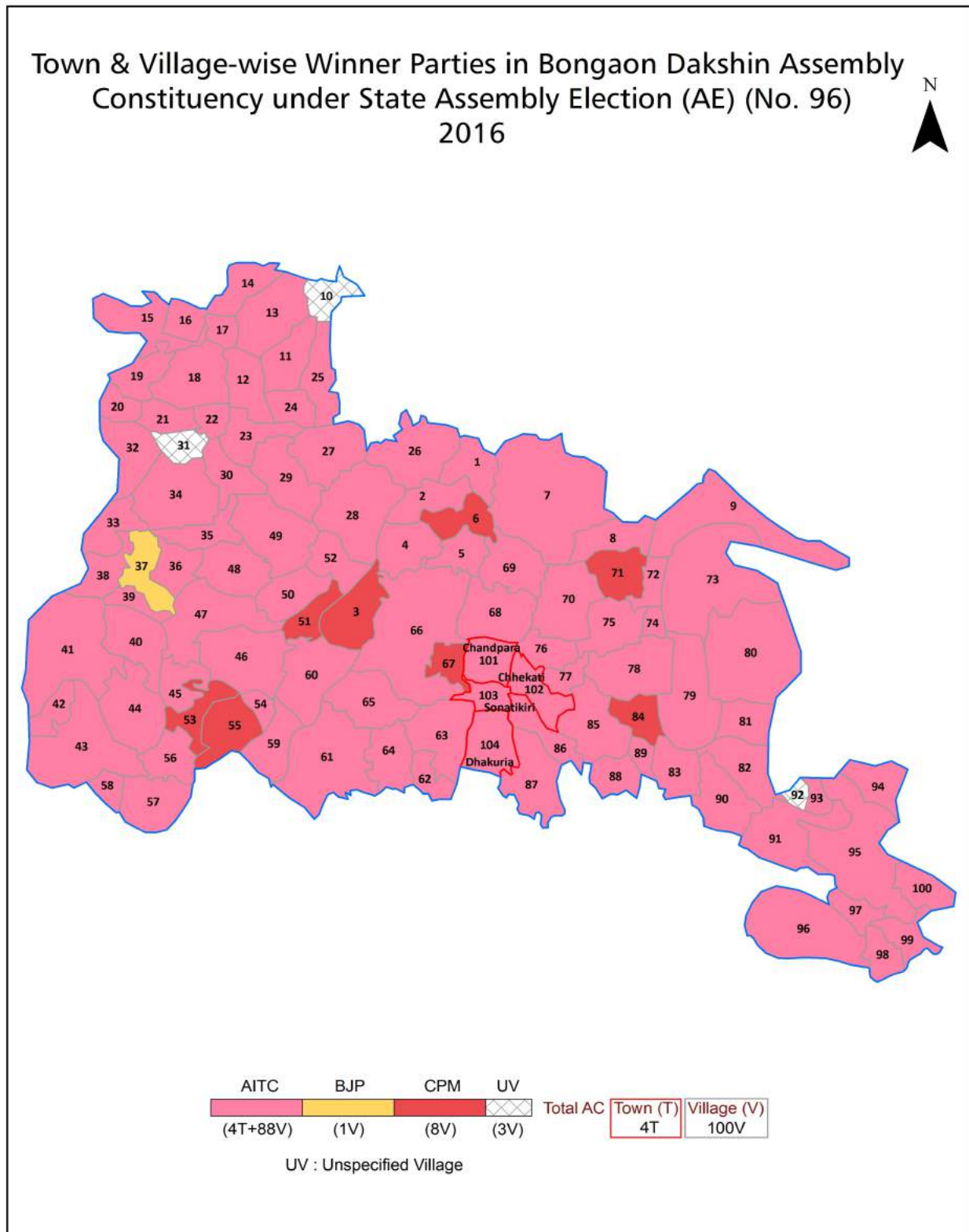
All rights reserved. No part of this book may be reproduced, stored in a retrieval system or transmitted in any form or by any means, mechanical photocopying, photographing, scanning, recording or otherwise without the prior written permission of the publisher. Please refer to Disclaimer at page no. 156 for the use of this publication.

Printed in India

## Contents

No.	Particulars	Page No.
	<b>Introduction</b>	
1	Assembly Constituency - (Vidhan Sabha) at a Glance   Features of Assembly as per Delimitation Commission of India (2008)	1-2
	<b>Location and Political Maps</b>	
2	Location Map   Boundaries of Assembly Constituency - (Vidhan Sabha) in District   Boundaries of Assembly Constituency under Parliamentary Constituency - (Lok Sabha)   Town & Village-wise Winner Parties- 2021, 2019, 2016, 2014, 2011 and 2009	3-10
	<b>Administrative Setup (2011)</b>	
3	District   Sub-district   Towns   Villages   Inhabited Villages   Uninhabited Villages   Village Panchayat   Intermediate Panchayat	11-16
	<b>Demographics (2011)</b>	
4	Population   Households   Rural/Urban Population   Towns and Villages by Population Size   Sex Ratio (Total & 0-6 Years)   Religious Population   Social Population   Literacy Rate	17-18
	<b>Electoral Features</b>	
5	Important Dates of Last Elections Held   Electors by Gender   Service Electors   Voters   Voters Turnout   Polling Stations & Average Number of Electors per Polling Station   Electors by Age Group   Present Elected Representatives	19-24
	<b>Historical Summary Election Results</b>	
6	Vote Share of Major Parties   Winning Margin (Number & Percentage)   Polarity of Parties   Summary Result of Assembly Segment of Parliamentary Elections 2019, 2014 and 2009   Summary Result of Assembly Elections 2021, 2016 and 2011	25-34
	<b>Polling Station Level Election Results</b>	
7	Name and Number of Polling Station 2021, 2019, 2016, 2014, 2011 and 2009   Polling Station-wise Electors, Voters & Voters Turnout 2021, 2019, 2016, 2014, 2011 and 2009   Polling Station wise Elections Results 2021, 2019, 2016, 2014, 2011 and 2009	35-137
	<b>Share of Assembly Constituency</b>	
8	Share of Assembly Constituency - (Vidhan Sabha) in State, District and Parliamentary Constituency - (Lok Sabha)	138
	<b>Socio-Economic Amenities (2011)</b>	
9	Access to Administrative Units   Agricultural, Manufacturing and Industrial Commodities   Demographic Indicators   Education   Health & Manpower   Drinking Water Supply   Sanitation   Entertainment and Recreations Infrastructure   Power   Food Allocation Distribution and Marketing of Agriculture Commodities Infrastructure   Transport and Road Infrastructure   Communication   Banking and Financial Services   Land Use   Irrigation Source	140-153
10	<b>Abbreviation &amp; Sources</b>	154-155
11	<b>Disclaimer</b>	156

## Location & Political Map





## Administrative Setup

### List of Village Panchayat & Intermediate Panchayat (Block) Name - 2011

Village Name	Village Panchayat Name	Intermediate Panchayat Name
Angrail	Jhaudanga	Gaighata
Bagchara	Fulsara	Gaighata
Bagoan	Duma	Gaighata
Baikara	Fulsara	Gaighata
Bairampur	Bairampur	Bongaon
Ballabhpur	Kalupur	Bongaon
Banglani	Jaleswar-II	Gaighata
Barasehana	Duma	Gaighata
Barddhan Beria	Bairampur	Bongaon
Barnagaria	Jhaudanga	Gaighata
Belgaria	Bairampur	Bongaon
Belta	Palla	Bongaon
Bhandarkola	Palla	Bongaon
Briddhapalla	Bairampur	Bongaon
Byasati	Duma	Gaighata
Chakjhaudanga	Ramnagar	Gaighata
Chauberia	Chawberia-I	Bongaon
Chauberia Chak	Chawberia-I	Bongaon
Chaugachha	Fulsara	Gaighata
Chhota Sehana	Duma	Gaighata
Chinili	Dighari	Bongaon
Chithalia	Bairampur	Bongaon
Dakshin Bhabanipur	Bairampur	Bongaon
Dakshin Jiala	Kalupur	Bongaon
Dakshin Kanakpur	Bairampur	Bongaon
Damdama	Chawberia-II	Bongaon
Deopuli	Duma	Gaighata
Dhankuni	Duma	Gaighata
Dharmmapur	Kalupur	Bongaon

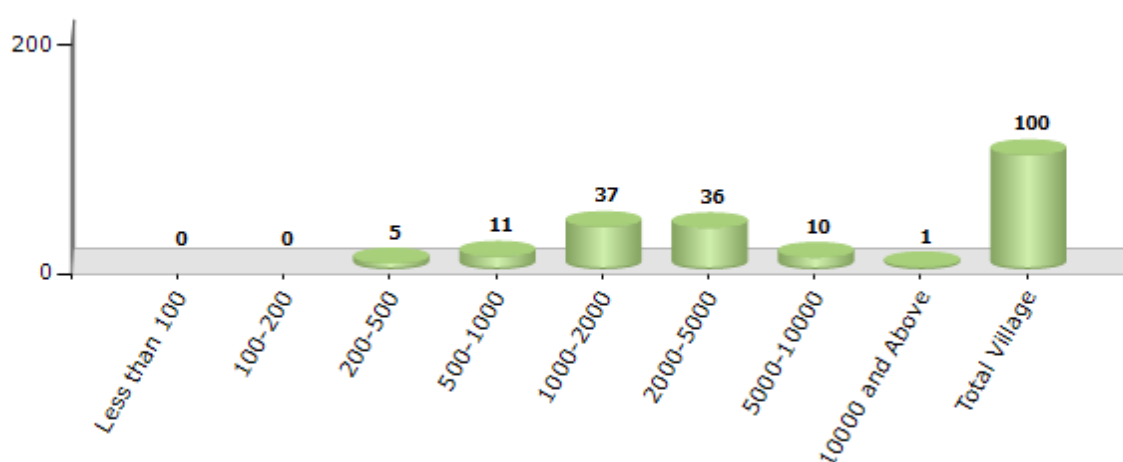
Contd....

## Demographics

### Number of Villages by Population Size - 2011

Less than 100	100-200	200-500	500-1000	1000-2000	2000-5000	5000-10000	10000 and Above	Total Village
0	0	5	11	37	36	10	1	100

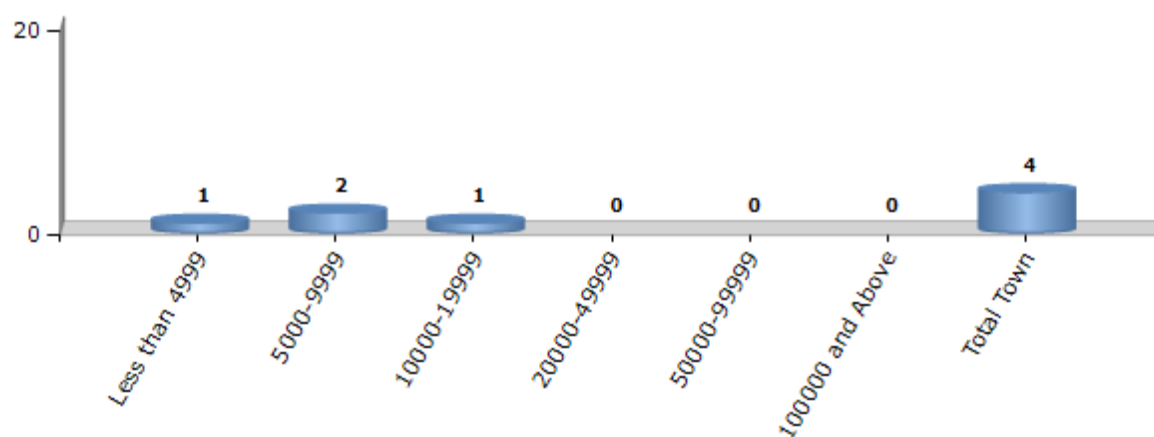
Number of Villages by Population Size - 2011



### Number of Towns by Population Size - 2011

Less than 4999	5000-9999	10000-19999	20000-49999	50000-99999	100000 and Above	Total Town
1	2	1	0	0	0	4

Number of Towns by Population Size - 2011



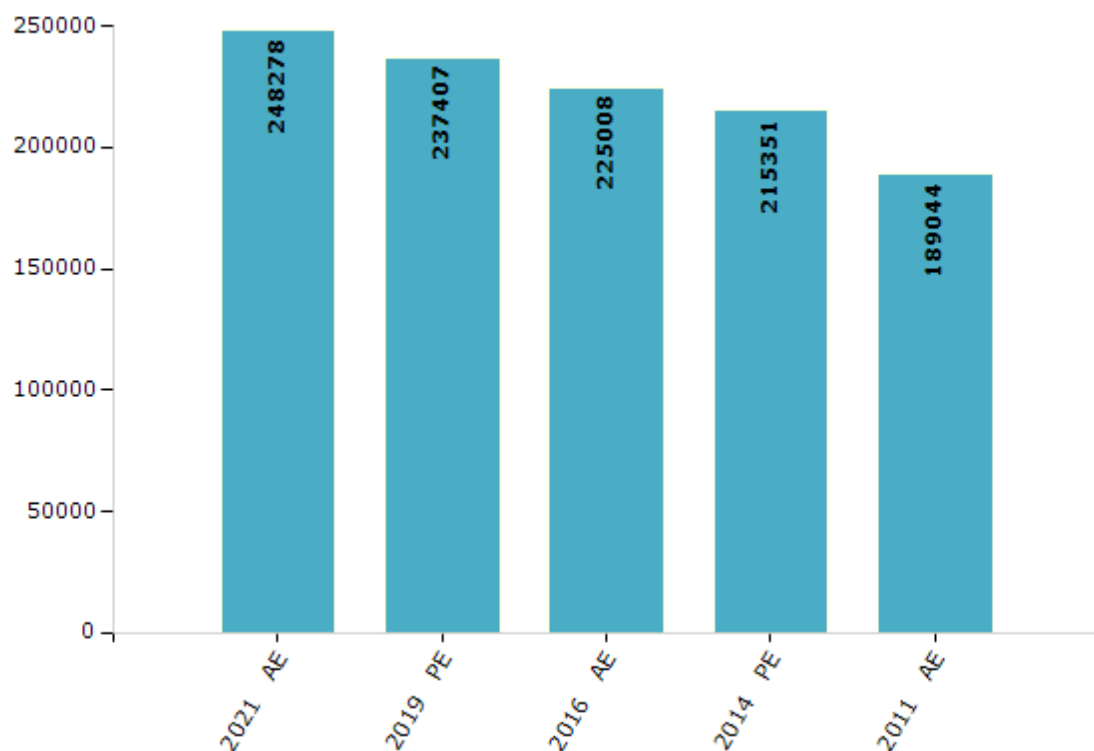
## Electoral Features

### Electors by Male & Female

Year	Male	Female	Others	Total
2021 AE	126559	121715	4	248278
2019 PE	121585	115819	3	237407
2016 AE	115608	109398	2	225008
2014 PE	110442	104906	3	215351
2011 AE	97492	91552	0	189044
2009 PE	-	-	-	-
2006 AE	-	-	-	-
2004 PE	-	-	-	-
2001 AE	-	-	-	-
1999 PE	-	-	-	-
1996 AE	-	-	-	-

Year	Male	Female	Others	Total
1991 AE	-	-	-	-
1987 AE	-	-	-	-
1982 AE	-	-	-	-
1977 AE	-	-	-	-
1972 AE	-	-	-	-
1971 AE	-	-	-	-
1969 AE	-	-	-	-
1967 AE	-	-	-	-
1962 AE	-	-	-	-
1957 AE	-	-	-	-
1952 AE	-	-	-	-

Number of Electors



**Note :** AE : Assembly Election, PE : Assembly Segment of Parliamentary Election

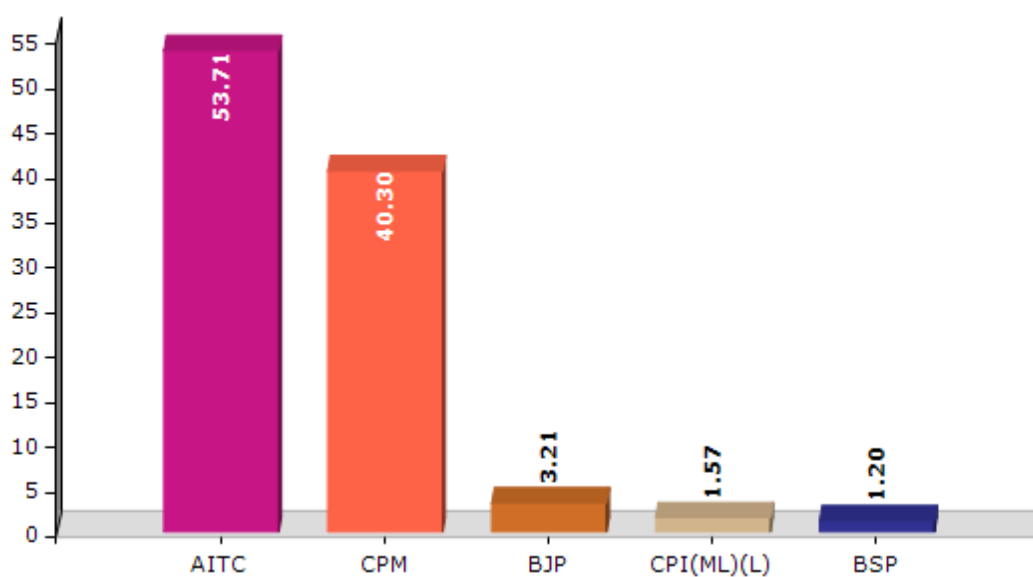


## Historical Summary Election Results

### Summary Result of Assembly Election - 2011

Candidate Name	Party	Votes	Votes %
Surajit Kumar Biswas	AITC	87677	53.71
Anuj Baran Sarkar	CPM	65788	40.3
Arun Halder	BJP	5243	3.21
Himangshu Biswas(Puchu)	CPI(ML)(L)	2561	1.57
Rabindra Nath Biswas	BSP	1961	1.2

Votes Percentage of Top Parties - 2011



## Polling Station Level Election Results

### Number and Name of Polling Stations (PS) (2016)

Number of Polling Stations	Name of Polling Stations	Number of Polling Stations	Name of Polling Stations
1	Naoda F P School	22	Chithliya F P.School
2	Naoda F P School	23	Briddhapalla Ef. Pi .School
3	Madrasa Abdul Hai Siddikia Madinatul Ulum	24	Huda Bishnupur I C D S Centre
4	Madrasa Abdul Hai Siddikia Madinatul Ulum	25	Shimuliya F P.School
5	Manikakol High School	26	Shimuliya Ef.Pi.School
6	Kansona Khottapara Fp School	27	Mathurapur F P School
7	Ganeshapur F P School	28	Uttar Kanakapur Ef. Pi. School
8	Belagadiya Madhyamik Shiksha Kendr	29	Nishchintapur Es. Si. Ef.Pi. School
9	Madrasa Abdul Hai Siddikia Madinatul Ulum	30	Nishchintapur Es. Si. Ef.Pi. School
10	Dah Manikakol F P School	31	Chinili 1No Ef.Pi. School
11	Kanasona Khottapada Ef .Pi. School	32	Chinili 1No Ef.Pi. School
12	Kanasona Khottapada Ef .Pi. School	33	Dighari Bhashanachandr High School
13	Sanekapur F P School	34	Dighadi Bhashanachandr Haiskul
14	Sanekapur Ef. Pi. School	35	Purb Dighadi Ji, Es, Ef, Pi School
15	Bardhanberiya Bih Bhuh Smriti F P School	36	Dighari G P Office
16	Bardhanberiya Bih Bhuh Smriti F P School	37	Purba Satashi G S F P School
17	Bhabanipur State Plan F P School	38	Satashi G S F P School
18	Bhabanipur State Plan Ef. Pi. School	39	Kakhali Ef. Pi. School
19	Baramapur Haiskul	40	Palla F P School
20	Baramapur Haiskul	41	Shulka Durgapur Ef. Pi .School
21	Sanekpur Station Para I C D S Center	42	Shulka Durgapur Ef. Pi .School

Contd....

## Polling Station Level Election Results

### Polling Station-wise Votes Secured by Overall Top Five Parties in Bongaon Dakshin Assembly in Assembly Election (AE) under Bongaon Parliamentary Constituency in West Bengal (2016)

Number of Polling Station	Winner - Surajit Kumar Biswas (AITC)	Runner-up - Ramendranath Audhya (CPM)	3rd - Swapan Majumder (BJP)	4th - Pradip Kumar Sarkar (BSP)	5th - Dipankar Mandal (AMB)	NOTA	Other	Total Votes Secured
36	386	226	214	11	4	6	2	849
37	135	104	72	2	3	2	0	318
38	391	198	143	4	2	4	1	743
39	200	67	53	1	0	1	1	323
40	223	191	157	3	2	10	1	587
41	302	146	47	6	4	8	1	514
42	301	194	96	7	7	5	3	613
43	483	138	309	4	5	9	5	953
44	427	115	442	9	4	10	0	1007
45	358	204	120	3	2	3	0	690
46	312	213	93	7	4	5	1	635
47	261	355	114	9	8	4	10	761
48	471	201	259	13	7	5	1	957
49	330	223	109	7	3	6	3	681
50	230	228	101	8	7	5	2	581
51	359	372	179	9	7	10	3	939
52	259	236	144	5	1	4	2	651
53	375	205	41	9	5	4	3	642
54	142	157	68	13	1	5	1	387
55	244	75	169	5	4	1	1	499
56	164	228	58	1	3	2	1	457
57	327	242	153	5	7	7	3	744
58	406	341	128	9	9	4	1	898
59	259	231	169	3	5	1	2	670
60	246	476	97	16	1	5	3	844
61	545	228	124	6	9	12	2	926
62	396	108	109	5	5	5	4	632
63	307	161	83	4	7	5	2	569
64	432	341	100	8	12	9	3	905
65	283	325	58	9	3	3	8	689
66	301	262	28	10	2	0	2	605
67	419	303	174	8	17	21	14	956
68	276	178	96	9	13	12	2	586
69	191	225	108	9	10	14	8	565
70	302	157	74	5	8	4	2	552

Contd....

## Polling Station Level Election Results

**Winner, Runner-up and 3rd Party Position & Winning Margin According to Polling Stations in Bongaon Dakshin Assembly in Assembly Election (AE) under Bongaon Parliamentary Constituency in West Bengal (2016)**

Polling Station Number	Winner Party	Winner Votes (%)	Runner-up Party	Runner-up Votes (%)	Winning Margin Votes (%)	Third Party	Third Party Votes (%)	Other Votes (%)
75	AITC	386 (50.39)	CPM	271 (35.38)	115 (15.01)	BJP	88 (11.49)	21 (2.74)
76	AITC	504 (52.61)	CPM	230 (24.01)	274 (28.6)	BJP	205 (21.4)	19 (1.98)
77	AITC	256 (52.03)	BJP	118 (23.98)	138 (28.05)	CPM	101 (20.53)	17 (3.46)
78	AITC	318 (55.99)	CPM	186 (32.75)	132 (23.24)	BJP	43 (7.57)	21 (3.7)
79	AITC	347 (46.14)	CPM	215 (28.59)	132 (17.55)	BJP	161 (21.41)	29 (3.86)
80	AITC	313 (55.69)	CPM	184 (32.74)	129 (22.95)	BJP	46 (8.19)	19 (3.38)
81	AITC	279 (43.39)	CPM	271 (42.15)	8 (1.24)	BJP	67 (10.42)	26 (4.04)
82	AITC	291 (53.49)	CPM	190 (34.93)	101 (18.56)	BJP	49 (9.01)	14 (2.57)
83	CPM	356 (36.51)	AITC	355 (36.41)	1 (0.1)	BJP	223 (22.87)	41 (4.21)
84	AITC	315 (50.97)	CPM	168 (27.18)	147 (23.79)	BJP	100 (16.18)	35 (5.66)
85	AITC	261 (51.08)	CPM	128 (25.05)	133 (26.03)	BJP	97 (18.98)	25 (4.89)
86	AITC	371 (45.35)	CPM	346 (42.3)	25 (3.05)	BJP	77 (9.41)	24 (2.93)
87	CPM	218 (44.67)	AITC	208 (42.62)	10 (2.05)	BJP	54 (11.07)	8 (1.64)
88	CPM	278 (49.2)	AITC	239 (42.3)	39 (6.9)	BJP	37 (6.55)	11 (1.95)
89	AITC	281 (46.37)	CPM	162 (26.73)	119 (19.64)	BJP	152 (25.08)	11 (1.82)
90	BJP	429 (42.6)	CPM	293 (29.1)	136 (13.5)	AITC	254 (25.22)	31 (3.08)
91	AITC	473 (48.12)	CPM	274 (27.87)	199 (20.25)	BJP	199 (20.24)	37 (3.76)
92	AITC	355 (48.76)	CPM	323 (44.37)	32 (4.39)	BJP	33 (4.53)	17 (2.34)
93	AITC	338 (46.43)	CPM	263 (36.13)	75 (10.3)	BJP	110 (15.11)	17 (2.34)
94	AITC	285 (44.46)	CPM	229 (35.73)	56 (8.73)	BJP	107 (16.69)	20 (3.12)
95	CPM	201 (47.52)	AITC	116 (27.42)	85 (20.1)	BJP	91 (21.51)	15 (3.55)
96	AITC	443 (56.15)	CPM	187 (23.7)	256 (32.45)	BJP	143 (18.12)	16 (2.03)
97	AITC	242 (42.46)	BJP	183 (32.11)	59 (10.35)	CPM	138 (24.21)	7 (1.23)
98	CPM	198 (42.13)	AITC	178 (37.87)	20 (4.26)	BJP	82 (17.45)	12 (2.55)
99	AITC	185 (36.2)	CPM	161 (31.51)	24 (4.69)	BJP	150 (29.35)	15 (2.94)
100	CPM	278 (38.83)	AITC	274 (38.27)	4 (0.56)	BJP	146 (20.39)	18 (2.51)
101	AITC	239 (35.72)	BJP	214 (31.99)	25 (3.73)	CPM	198 (29.6)	18 (2.69)
102	AITC	325 (49.24)	CPM	241 (36.52)	84 (12.72)	BJP	84 (12.73)	10 (1.52)
103	AITC	267 (43.99)	BJP	209 (34.43)	58 (9.56)	CPM	115 (18.95)	16 (2.64)
104	AITC	407 (38.73)	CPM	397 (37.77)	10 (0.96)	BJP	226 (21.5)	21 (2)
105	AITC	370 (46.89)	BJP	210 (26.62)	160 (20.27)	CPM	194 (24.59)	15 (1.9)
106	CPM	285 (42.22)	AITC	230 (34.07)	55 (8.15)	BJP	157 (23.26)	3 (0.44)
107	CPM	400 (43.76)	AITC	328 (35.89)	72 (7.87)	BJP	149 (16.3)	37 (4.05)
108	AITC	433 (47.79)	CPM	401 (44.26)	32 (3.53)	BJP	37 (4.08)	35 (3.86)
109	CPM	390 (50.91)	AITC	309 (40.34)	81 (10.57)	BJP	52 (6.79)	15 (1.96)
110	AITC	368 (41.68)	CPM	339 (38.39)	29 (3.29)	BJP	148 (16.76)	28 (3.17)
111	AITC	470 (60.8)	CPM	220 (28.46)	250 (32.34)	BJP	66 (8.54)	17 (2.2)

Contd....

## Socio-Economic Amenities - Rural

### Access to Education Facilities

Particulars	Number of Villages (% of Population)				
	Available	Not Available	If Not Available (Distance of Nearest Facility)		
			A	B	C
Govt. Primary School	100 (100)	0 (0)	0 (0)	0 (0)	0 (0)
Private Primary School	5 (6)	95 (94)	0 (0)	0 (0)	0 (0)
Govt. Middle School	41 (54)	59 (46)	24 (18)	4 (3)	2 (1)
Private Middle School	2 (2)	98 (98)	0 (0)	0 (0)	0 (0)
Govt. Secondary School	35 (47)	65 (53)	34 (27)	4 (3)	0 (0)
Private Secondary School	0 (0)	100 (100)	0 (0)	0 (0)	0 (0)
Govt. Senior Secondary School	29 (39)	71 (61)	45 (39)	9 (7)	0 (0)
Private Senior Secondary School	0 (0)	100 (100)	0 (0)	0 (0)	0 (0)
Govt. Arts and Science Degree College	0 (0)	100 (100)	9 (7)	26 (28)	46 (47)
Private Arts and Science Degree College	0 (0)	100 (100)	0 (0)	0 (0)	0 (0)
Govt. Engineering College	0 (0)	100 (100)	0 (0)	0 (0)	63 (58)
Private Engineering College	0 (0)	100 (100)	0 (0)	0 (0)	14 (16)
Govt. Medicine College	0 (0)	100 (100)	0 (0)	0 (0)	66 (64)
Private Medicine College	0 (0)	100 (100)	0 (0)	0 (0)	6 (6)
Govt. Management Institute	0 (0)	100 (100)	0 (0)	0 (0)	62 (56)
Private Management Institute	0 (0)	100 (100)	0 (0)	0 (0)	9 (12)
Govt. Polytechnic	0 (0)	100 (100)	0 (0)	0 (0)	73 (71)
Private Polytechnic	1 (3)	99 (97)	0 (0)	0 (0)	1 (1)
Govt. Vocational Training School/ITI	5 (10)	95 (90)	21 (15)	4 (3)	32 (33)
Private Vocational Training School/ITI	5 (4)	95 (96)	0 (0)	0 (0)	4 (5)
Govt. Non Formal Training Centre	5 (6)	95 (94)	1 (0)	0 (0)	17 (16)
Private Non Formal Training Centre	0 (0)	100 (100)	0 (0)	0 (0)	3 (3)
Govt. School For Disabled	0 (0)	100 (100)	0 (0)	0 (0)	23 (21)
Private School For Disabled	0 (0)	100 (100)	1 (0)	1 (1)	4 (5)
Government Others	12 (13)	88 (87)	0 (0)	0 (0)	0 (0)
Private Others	0 (0)	100 (100)	0 (0)	0 (0)	0 (0)

Note : Distance A : Less than 5 km; B : Between 5-10 km; C : 10+ km.; Source : Data Analysis is based on 2011 Census.

## DISCLAIMER

The Terms of Use and Disclaimer of Datanet India Private Limited (hereinafter referred to as "Datanet") for use of this analysis report of **Bongaon Dakshin Assembly Constituency (Bongaon Dakshin Vidhan Sabha)** :-

1. **Assembly Factbook™** is a Registered Trade Mark owned by Datanet.
2. All the maps are sketched and graphical representation only and have not been drawn to the scale and also not to represent the actual geographical area or boundary of the unit.
3. The data for the aforesaid analysis is based on authentic sources and has been culled from the various publications of Census, CSO and NSSO for district and block level data, various central and state government departments, Central & State Elections Commissions and the concerned Returning Officers' releases, Electoral Rolls, Election results and allied publications, internal assessment, surveys, estimates and analysis. Therefore, certain adjustment of data at micro level may have been done to arrive closer to the macro data.
4. Data have been provided on an "As Is" and "As AVAILABLE" basis
5. The colours shown in the maps or diagram and charts of a particular party, alliance or AC are indicative and do not represent them.
6. This publication which includes maps, sheets, graphs and data would be the property under copyright of Datanet only. The user may use these for its internal study, analysis and research purposes. It's public display, re-selling or any commercial uses by the user are not allowed.
7. Datanet has taken due care and caution in compilation and processing of data and allied information, but does not guarantee the accuracy, adequacy or completeness of any information/analysis and will be not responsible for any errors or omissions or for the results obtained from the use of such information/analysis.
8. All the contents for the publication have been culled from various authentic sources and Datanet reasonably believes such sources to be reliable, but does not make any representations, express or implied as to the accuracy or fitness of use of such information. The information or contents of the information/analysis do not constitute advice and should not be relied upon in making (or refraining from making) any decision. Any reliance placed upon the information provided by Datanet is the sole responsibility and strictly at the user's risk.
9. In no event will Datanet be liable for any damages (including, without limitation, damages for loss of business projects, or loss of profits) arising in contract, tort or otherwise from the use of or inability to use any of its contents, or from any action taken (or refrained from being taken) as a result of using the analysis or any of its contents. Datanet its directors, owners, editors, officials, employees, distributor and agents or any associate will not be liable for any errors in the information contained or any consequences arising from the use of the contents of the provided information/analysis.
10. If any provision of these terms and conditions is held invalid or illegal or unenforceable for any reason by any court of competent jurisdiction, such provision shall be severed and the remainder of provisions of the terms and conditions shall continue in full force and effect as if the Term of Use had been executed with the invalid, illegal or unenforceable provision eliminated.
11. If there are any discrepancies in the information provided, please bring it to attention of Datanet for suitable rectification measures.

**Buy Online This Complete Book At**  
**Datanet India eBooks Store**

[www.indiastatpublications.com](http://www.indiastatpublications.com)

or go directly at

[http://www.indiastatpublications.com/  
Assembly\\_factbook/West\\_Bengal/Bangaon/  
Bongaon\\_Dakshin](http://www.indiastatpublications.com/Assembly_factbook/West_Bengal/Bangaon/Bongaon_Dakshin)



 **indiastat**elections

ISBN : 978-93-5293-606-9

