



West Bengal

# Assembly Factbook™

Bongaon Uttar Assembly Constituency



Key Electoral Data of Bongaon Uttar  
Assembly Constituency (Vidhan Sabha)

West Bengal

# **Assembly Factbook™**

Bongaon Uttar Assembly Constituency



Bongaon Uttar Vidhan Sabha

## **Editor & Director**

Dr. R.K. Thukral

## **Research Editor**

Dr. Shafeeq Rahman

## **Compiled, Researched and Published by Datanet India Pvt. Ltd.**

D-100, 1st Floor,

Okhla Industrial Area, Phase-I,  
New Delhi- 110020.

Ph.: 91-11- 43580781-84

Email : support@indiastatpublications.com

Website : www.indiastatelections.com

## **Online Book Store :**

www.indiastatpublications.com

**Report No. :** AFB/WB-095-0123

**ISBN :** 978-93-5293-607-6

**First Edition :** January, 2018

**Sixth Updated Edition :** January, 2023

**Price :** Rs. 11500/-

US\$ 310

**© Datanet India Pvt. Ltd.**

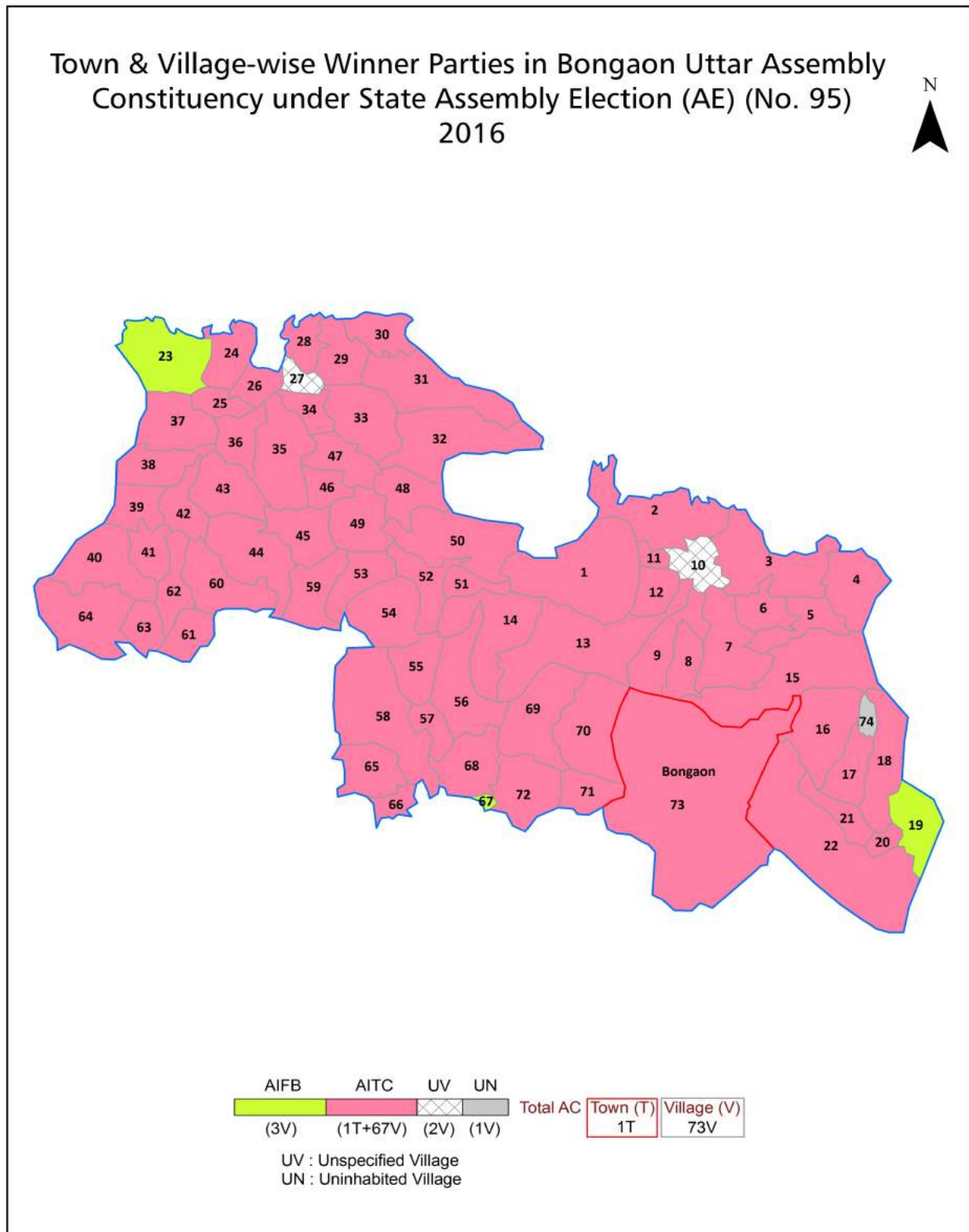
All rights reserved. No part of this book may be reproduced, stored in a retrieval system or transmitted in any form or by any means, mechanical photocopying, photographing, scanning, recording or otherwise without the prior written permission of the publisher. Please refer to Disclaimer at page no. 156 for the use of this publication.

Printed in India

## Contents

No.	Particulars	Page No.
	<b>Introduction</b>	
1	Assembly Constituency - (Vidhan Sabha) at a Glance   Features of Assembly as per Delimitation Commission of India (2008)	1-2
	<b>Location and Political Maps</b>	
2	Location Map   Boundaries of Assembly Constituency - (Vidhan Sabha) in District   Boundaries of Assembly Constituency under Parliamentary Constituency - (Lok Sabha)   Town & Village-wise Winner Parties- 2021, 2019, 2016, 2014, 2011 and 2009	3-10
	<b>Administrative Setup (2011)</b>	
3	District   Sub-district   Towns   Villages   Inhabited Villages   Uninhabited Villages   Village Panchayat   Intermediate Panchayat	11-15
	<b>Demographics (2011)</b>	
4	Population   Households   Rural/Urban Population   Towns and Villages by Population Size   Sex Ratio (Total & 0-6 Years)   Religious Population   Social Population   Literacy Rate	16-17
	<b>Electoral Features</b>	
5	Important Dates of Last Elections Held   Electors by Gender   Service Electors   Voters   Voters Turnout   Polling Stations & Average Number of Electors per Polling Station   Electors by Age Group   Present Elected Representatives	18-23
	<b>Historical Summary Election Results</b>	
6	Vote Share of Major Parties   Winning Margin (Number & Percentage)   Polarity of Parties   Summary Result of Assembly Segment of Parliamentary Elections 2019, 2014 and 2009   Summary Result of Assembly Elections 2021, 2016 and 2011	24-33
	<b>Polling Station Level Election Results</b>	
7	Name and Number of Polling Station 2021, 2019, 2016, 2014, 2011 and 2009   Polling Station-wise Electors, Voters & Voters Turnout 2021, 2019, 2016, 2014, 2011 and 2009   Polling Station wise Elections Results 2021, 2019, 2016, 2014, 2011 and 2009	34-137
	<b>Share of Assembly Constituency</b>	
8	Share of Assembly Constituency - (Vidhan Sabha) in State, District and Parliamentary Constituency - (Lok Sabha)	138
	<b>Socio-Economic Amenities (2011)</b>	
9	Access to Administrative Units   Agricultural, Manufacturing and Industrial Commodities   Demographic Indicators   Education   Health & Manpower   Drinking Water Supply   Sanitation   Entertainment and Recreations Infrastructure   Power   Food Allocation Distribution and Marketing of Agriculture Commodities Infrastructure   Transport and Road Infrastructure   Communication   Banking and Financial Services   Land Use   Irrigation Source	140-153
10	<b>Abbreviation &amp; Sources</b>	154-155
11	<b>Disclaimer</b>	156

## Location & Political Map



## Administrative Setup

### List of Village Panchayat & Intermediate Panchayat (Block) Name - 2011

Village Name	Village Panchayat Name	Intermediate Panchayat Name
Adityapur	Ganganandapur	Bongaon
Akaipur	Akaipur	Bongaon
Alakulipur	Gopalnagar-I	Bongaon
Ambarpur	Ganganandapur	Bongaon
Ambikapur Mamudpur	Ganganandapur	Bongaon
Angarpukuria	Ghatbour	Bongaon
Arsali	Ganganandapur	Bongaon
Asurhat	Ganganandapur	Bongaon
Balianpur	Ganganandapur	Bongaon
Barakpur	Gopalnagar-II	Bongaon
Bhashanpota	Ghatbour	Bongaon
Bikrampur	Ganganandapur	Bongaon
Boaldaha	Ghatbour	Bongaon
Byaspur	Akaipur	Bongaon
Chalki	Gopalnagar-II	Bongaon
Chamta	Akaipur	Bongaon
Chatrabagi	Ganganandapur	Bongaon
Chhatni	Akaipur	Bongaon
Chhaygharia	Chhaighoria	Bongaon
Chitrangapur	Ganganandapur	Bongaon
Dakshin Baliadanga	Gopalnagar-I	Bongaon
Dakshin Charuigachhi	Ghatbour	Bongaon
Dakshin Kulbaria	Dharam Pukuria	Bongaon
Dakshin Panchpota	Ganganandapur	Bongaon
Dakshin Sundarpur	Gopalnagar-II	Bongaon
Dharmmapukuria	Dharam Pukuria	Bongaon
Dwarbasini	Akaipur	Bongaon
Ganganandapur	Ganganandapur	Bongaon
Garibpur	Akaipur	Bongaon

Contd....

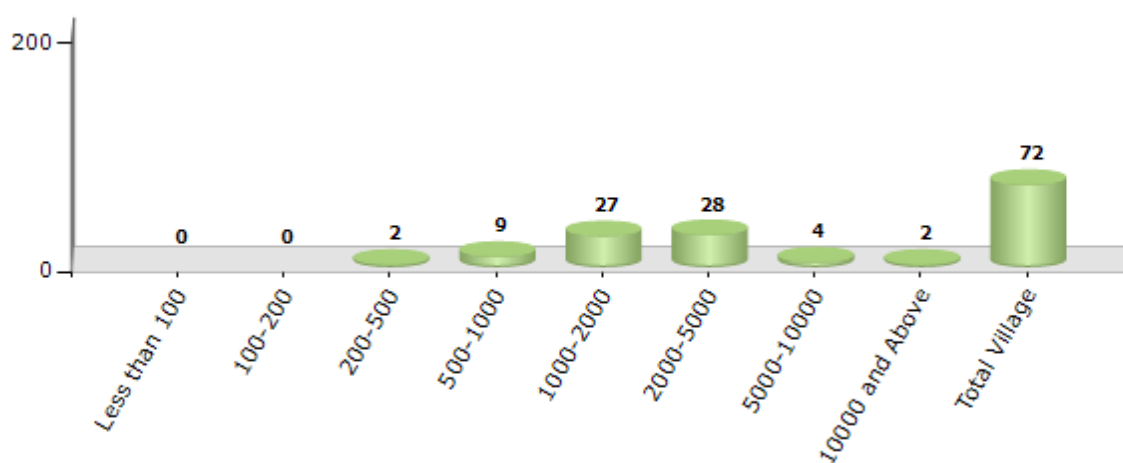


## Demographics

### Number of Villages by Population Size - 2011

Less than 100	100-200	200-500	500-1000	1000-2000	2000-5000	5000-10000	10000 and Above	Total Village
0	0	2	9	27	28	4	2	72

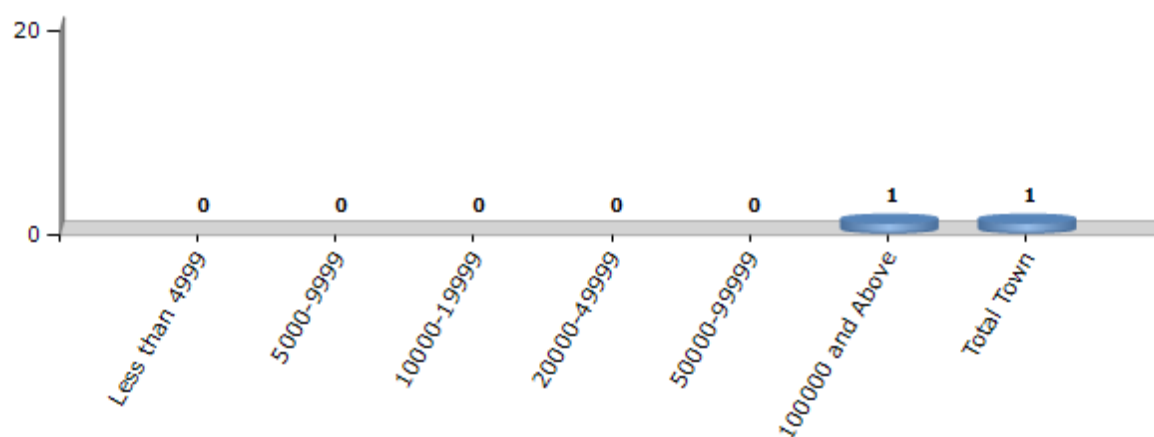
Number of Villages by Population Size - 2011



### Number of Towns by Population Size - 2011

Less than 4999	5000-9999	10000-19999	20000-49999	50000-99999	100000 and Above	Total Town
0	0	0	0	0	1	1

Number of Towns by Population Size - 2011

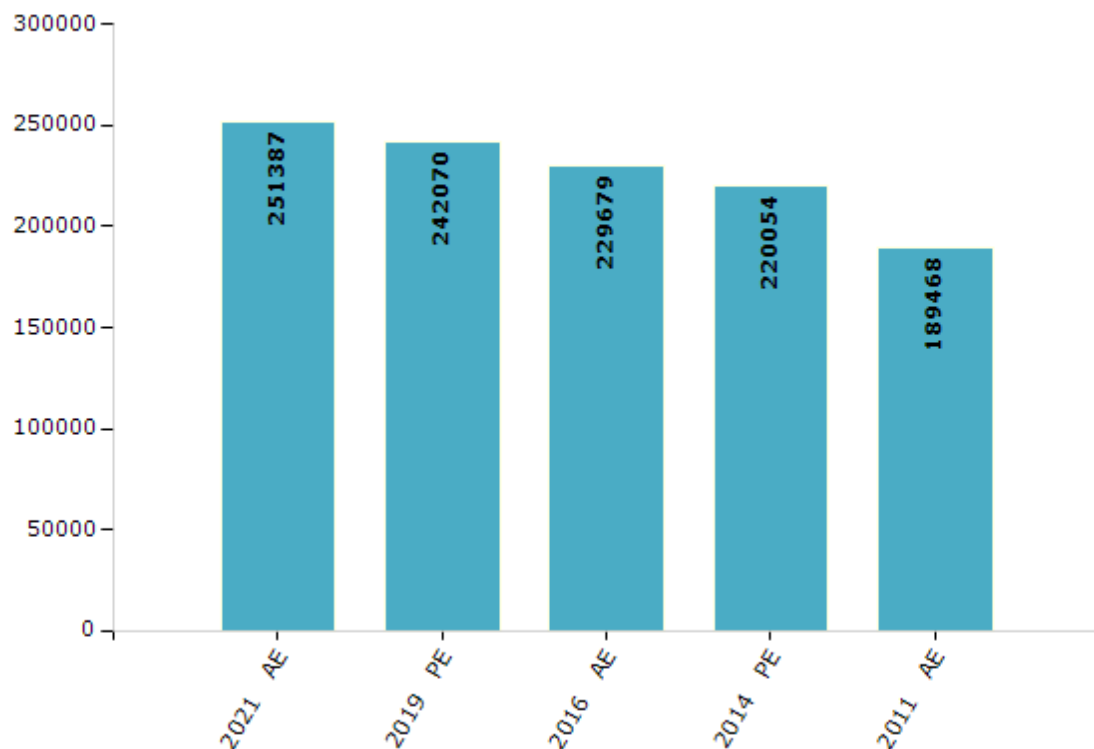


## Electoral Features

### Electors by Male & Female

Year	Male	Female	Others	Total	Year	Male	Female	Others	Total
2021 AE	127675	123705	7	251387	1991 AE	-	-	-	-
2019 PE	123556	118511	3	242070	1987 AE	-	-	-	-
2016 AE	117406	112272	1	229679	1982 AE	-	-	-	-
2014 PE	112969	107082	3	220054	1977 AE	-	-	-	-
2011 AE	97429	92039	0	189468	1972 AE	-	-	-	-
2009 PE	-	-	-	-	1971 AE	-	-	-	-
2006 AE	-	-	-	-	1969 AE	-	-	-	-
2004 PE	-	-	-	-	1967 AE	-	-	-	-
2001 AE	-	-	-	-	1962 AE	-	-	-	-
1999 PE	-	-	-	-	1957 AE	-	-	-	-
1996 AE	-	-	-	-	1952 AE	-	-	-	-

Number of Electors



**Note :** AE : Assembly Election, PE : Assembly Segment of Parliamentary Election

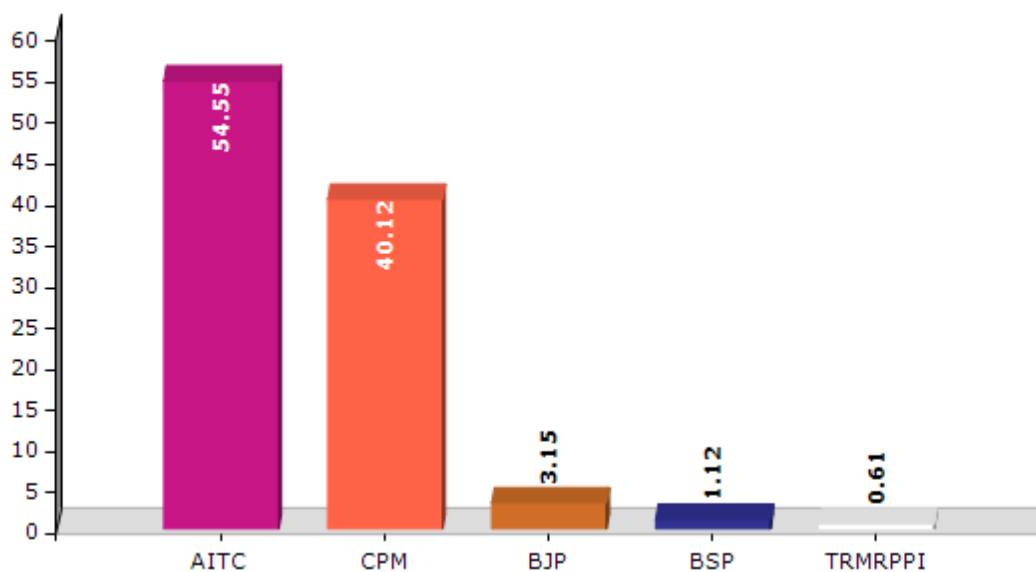


## Historical Summary Election Results

### Summary Result of Assembly Election - 2011

Candidate Name	Party	Votes	Votes %
Biswajit Das	AITC	89265	54.55
Dr. Biswajit Kumar Biswas	CPM	65645	40.12
Hari Chand Biswas	BJP	5149	3.15
Ganesh Ch. Biswas	BSP	1828	1.12
Pinaki Ranjan Bharati	TRMRPPI	995	0.61
Gobinda Mondal	NSBP	759	0.46

Votes Percentage of Top Parties - 2011



## Polling Station Level Election Results

### Number and Name of Polling Stations (PS) (2016)

Number of Polling Stations	Name of Polling Stations	Number of Polling Stations	Name of Polling Stations
1	Adityapur High School. (R-1)	22	Balianpur F.P. School. (R-1)
2	Ganganandapur F.P. School. (R-1)	23	Balianpur F.P. School. (R-2)
3	Ganganandapur F.P. School. (R-2)	24	Panchpota F.P. School. (R-1)
4	Magurkhali Sishu Sikshakendra (R-1)	25	Panchpota F.P. School. (R-2)
5	Kalyanpur F.P. School. (R-1)	26	Ashurhat Sishu Siksha Kendra (R-1)
6	Panchberia F.P. School. (R-1)	27	Majdob F.P. School. (R-1)
7	Kunchiamora F.P. School. (R-1)	28	Mollahati F.P. School. (R-1)
8	Chatrabagi F.P. School. (R-1)	29	Bamandanga Sishu Siksha Kendra (R-1)
9	Bikrampur Sishu Sikshakendra (R-1)	30	Khabrapota Sishu Siksha Kendra (R-1)
10	Gajipur F.P. School. (R-1)	31	Chamta F.P. School. (R-1)
11	Gajipur F.P. School. (R-2)	32	Chamta F.P. School. (R-2)
12	Adityapur F.P. School. (R-1)	33	Panpara F.P. School. (R-1)
13	Adityapur F.P. School. (R-2)	34	Panpara F.P. School. (R-2)
14	Ambikapur Altaf Hossain Highschool . (R-1)	35	Garibpur F.P. School. (R-1)
15	Ambikapur Altaf Hossain Highschool . (R-2)	36	Garibpur F.P. School. (R-2)
16	Sahishpur Sishu Siksha Kendra (R-1)	37	Byaspur High School.(H.S.) (R-1)
17	Ambarpur F.P. School. (R-1)	38	Kamdebpur Shishu Shiksha Kendra[ R - 1 ]
18	Ambarpur F.P. School. (R-2)	39	Kamdebpur F.P. School [ R - 1 ]
19	Chitrangapur F.P. School. (R-1)	40	Huda Panpara ( Sc ) F.P. School. (R-1)
20	Mahatpur Sishu Siksha Kendra (R-1)	41	Monoharpur F.P. School. (R-1)
21	Ambarpur Colony F.P.School. (R-1)	42	Matihara I.C.D.S. Centre (R-1)

Contd....

## Polling Station Level Election Results

### Polling Station-wise Votes Secured by Overall Top Five Parties in Bongaon Uttar Assembly in Assembly Election (AE) under Bongaon Parliamentary Constituency in West Bengal (2016)

Number of Polling Station	Winner - Biswajit Das (AITC)	Runner-up - Sushanta Bowali (AIFB)	3rd - K.D. Biswas (BJP)	4th - Suniti Mallick (BSP)	5th - Juran Chandra Panday (RPI(A))	NOTA	Other	Total Votes Secured
36	216	227	110	20	2	12	3	590
37	320	176	260	25	5	8	5	799
38	304	217	27	26	2	8	3	587
39	287	75	63	13	4	4	2	448
40	441	331	190	38	9	5	5	1019
41	475	172	76	27	5	10	8	773
42	428	180	62	36	9	3	11	729
43	545	360	118	36	6	15	8	1088
44	315	149	110	20	6	12	8	620
45	452	255	215	14	6	4	2	948
46	520	188	41	39	15	17	17	837
47	292	111	71	19	3	7	4	507
48	503	179	168	24	5	7	7	893
49	603	135	190	19	1	14	11	973
50	376	225	82	15	8	13	3	722
51	260	75	140	12	1	5	4	497
52	442	155	224	13	7	6	3	850
53	403	267	51	19	5	5	4	754
54	456	266	65	22	16	9	0	834
55	377	205	89	14	4	4	4	697
56	297	146	42	10	2	1	4	502
57	316	167	58	13	4	7	7	572
58	283	256	120	9	3	2	3	676
59	174	212	58	16	4	5	2	471
60	413	157	96	19	3	3	6	697
61	389	248	36	13	5	6	2	699
62	503	203	148	16	6	3	3	882
63	509	362	133	33	6	6	4	1053
64	212	188	51	18	6	2	3	480
65	245	261	83	27	3	5	7	631
66	335	200	69	13	5	3	1	626
67	298	254	131	18	3	6	5	715
68	353	189	37	17	1	5	5	607
69	320	180	44	11	5	5	2	567
70	222	309	146	40	6	8	4	735

Contd....

## Polling Station Level Election Results

**Winner, Runner-up and 3rd Party Position & Winning Margin According to Polling Stations in Bongaon Uttar Assembly in Assembly Election (AE) under Bangaon Parliamentary Constituency in West Bengal (2016)**

Polling Station Number	Winner Party	Winner Votes (%)	Runner-up Party	Runner-up Votes (%)	Winning Margin Votes (%)	Third Party	Third Party Votes (%)	Other Votes (%)
75	AITC	592 (53.19)	AIFB	308 (27.67)	284 (25.52)	BJP	150 (13.48)	63 (5.66)
76	AITC	400 (53.55)	AIFB	266 (35.61)	134 (17.94)	BSP	33 (4.42)	48 (6.43)
77	AITC	391 (54.76)	AIFB	192 (26.89)	199 (27.87)	BJP	98 (13.73)	33 (4.62)
78	AITC	307 (53.11)	AIFB	166 (28.72)	141 (24.39)	BJP	74 (12.8)	31 (5.36)
79	AITC	316 (53.56)	AIFB	210 (35.59)	106 (17.97)	BJP	50 (8.47)	14 (2.37)
80	AIFB	274 (46.44)	AITC	227 (38.47)	47 (7.97)	BJP	49 (8.31)	40 (6.78)
81	AIFB	312 (44.89)	AITC	287 (41.29)	25 (3.6)	BJP	65 (9.35)	31 (4.46)
82	AITC	323 (42.95)	AIFB	267 (35.51)	56 (7.44)	BJP	141 (18.75)	21 (2.79)
83	AITC	428 (35.85)	BJP	377 (31.57)	51 (4.28)	AIFB	325 (27.22)	64 (5.36)
84	AIFB	244 (41.29)	AITC	226 (38.24)	18 (3.05)	BJP	80 (13.54)	41 (6.94)
85	AIFB	312 (46.29)	AITC	189 (28.04)	123 (18.25)	BJP	116 (17.21)	57 (8.46)
86	AITC	287 (48.07)	BJP	199 (33.33)	88 (14.74)	AIFB	94 (15.75)	17 (2.85)
87	AITC	292 (53.38)	BJP	159 (29.07)	133 (24.31)	AIFB	83 (15.17)	13 (2.38)
88	AITC	771 (68.17)	AIFB	244 (21.57)	527 (46.6)	BJP	44 (3.89)	72 (6.37)
89	AIFB	435 (41.83)	AITC	408 (39.23)	27 (2.6)	BJP	112 (10.77)	85 (8.17)
90	AITC	617 (59.38)	AIFB	284 (27.33)	333 (32.05)	BJP	59 (5.68)	79 (7.6)
91	AITC	334 (39.9)	AIFB	247 (29.51)	87 (10.39)	BJP	220 (26.28)	36 (4.3)
92	AITC	495 (59.57)	AIFB	249 (29.96)	246 (29.61)	BJP	40 (4.81)	47 (5.66)
93	AITC	297 (43.55)	AIFB	282 (41.35)	15 (2.2)	BJP	57 (8.36)	46 (6.74)
94	AITC	573 (58.47)	AIFB	236 (24.08)	337 (34.39)	BJP	119 (12.14)	52 (5.31)
95	AITC	411 (50.68)	AIFB	220 (27.13)	191 (23.55)	BJP	136 (16.77)	44 (5.43)
96	AITC	289 (56.01)	AIFB	181 (35.08)	108 (20.93)	BJP	14 (2.71)	32 (6.2)
97	AITC	466 (50.71)	AIFB	300 (32.64)	166 (18.07)	BJP	120 (13.06)	33 (3.59)
98	AITC	382 (65.19)	AIFB	114 (19.45)	268 (45.74)	BJP	55 (9.39)	35 (5.97)
99	AITC	607 (57.26)	AIFB	359 (33.87)	248 (23.39)	BSP	39 (3.68)	55 (5.19)
100	AITC	425 (55.34)	AIFB	238 (30.99)	187 (24.35)	BJP	67 (8.72)	38 (4.95)
101	AITC	334 (59.12)	AIFB	142 (25.13)	192 (33.99)	BJP	69 (12.21)	20 (3.54)
102	AITC	280 (54.58)	BJP	125 (24.37)	155 (30.21)	AIFB	85 (16.57)	23 (4.48)
103	AITC	418 (61.56)	AIFB	128 (18.85)	290 (42.71)	BJP	107 (15.76)	26 (3.83)
104	AITC	384 (53.86)	AIFB	201 (28.19)	183 (25.67)	BJP	101 (14.17)	27 (3.79)
105	AITC	312 (42.11)	AIFB	259 (34.95)	53 (7.16)	BJP	110 (14.84)	60 (8.1)
106	AITC	447 (60.9)	AIFB	195 (26.57)	252 (34.33)	BJP	74 (10.08)	18 (2.45)
107	AITC	380 (54.83)	AIFB	180 (25.97)	200 (28.86)	BJP	96 (13.85)	37 (5.34)
108	AITC	512 (50)	AIFB	268 (26.17)	244 (23.83)	BJP	192 (18.75)	52 (5.08)
109	AITC	425 (50.12)	BJP	239 (28.18)	186 (21.94)	AIFB	148 (17.45)	36 (4.25)
110	AITC	401 (71.61)	AIFB	71 (12.68)	330 (58.93)	BJP	69 (12.32)	19 (3.39)
111	AITC	440 (66.67)	AIFB	109 (16.52)	331 (50.15)	BJP	90 (13.64)	21 (3.18)

Contd....

## Socio-Economic Amenities - Rural

### Access to Education Facilities

Particulars	Number of Villages (% of Population)				
	Available	Not Available	If Not Available (Distance of Nearest Facility)		
			A	B	C
Govt. Primary School	72 (100)	0 (0)	0 (0)	0 (0)	0 (0)
Private Primary School	0 (0)	72 (100)	0 (0)	0 (0)	0 (0)
Govt. Middle School	38 (63)	34 (37)	5 (5)	2 (3)	0 (0)
Private Middle School	1 (1)	71 (99)	0 (0)	0 (0)	0 (0)
Govt. Secondary School	27 (48)	45 (52)	8 (8)	1 (1)	0 (0)
Private Secondary School	0 (0)	72 (100)	0 (0)	0 (0)	0 (0)
Govt. Senior Secondary School	22 (42)	50 (58)	14 (16)	0 (0)	0 (0)
Private Senior Secondary School	0 (0)	72 (100)	0 (0)	0 (0)	0 (0)
Govt. Arts and Science Degree College	0 (0)	72 (100)	2 (1)	13 (22)	5 (6)
Private Arts and Science Degree College	0 (0)	72 (100)	0 (0)	0 (0)	0 (0)
Govt. Engineering College	0 (0)	72 (100)	1 (1)	0 (0)	11 (19)
Private Engineering College	0 (0)	72 (100)	0 (0)	0 (0)	5 (6)
Govt. Medicine College	0 (0)	72 (100)	1 (1)	0 (0)	12 (21)
Private Medicine College	0 (0)	72 (100)	0 (0)	0 (0)	1 (0)
Govt. Management Institute	0 (0)	72 (100)	1 (1)	0 (0)	13 (25)
Private Management Institute	0 (0)	72 (100)	0 (0)	0 (0)	2 (1)
Govt. Polytechnic	0 (0)	72 (100)	1 (1)	0 (0)	14 (25)
Private Polytechnic	0 (0)	72 (100)	0 (0)	0 (0)	1 (1)
Govt. Vocational Training School/ITI	3 (4)	69 (96)	2 (2)	0 (0)	13 (23)
Private Vocational Training School/ITI	0 (0)	72 (100)	0 (0)	0 (0)	0 (0)
Govt. Non Formal Training Centre	7 (11)	65 (89)	1 (1)	1 (1)	5 (8)
Private Non Formal Training Centre	0 (0)	72 (100)	0 (0)	0 (0)	0 (0)
Govt. School For Disabled	0 (0)	72 (100)	1 (1)	0 (0)	12 (16)
Private School For Disabled	0 (0)	72 (100)	0 (0)	0 (0)	0 (0)
Government Others	7 (10)	65 (90)	0 (0)	0 (0)	0 (0)
Private Others	1 (1)	71 (99)	0 (0)	0 (0)	0 (0)

Note : Distance A : Less than 5 km; B : Between 5-10 km; C : 10+ km.; Source : Data Analysis is based on 2011 Census.

## DISCLAIMER

The Terms of Use and Disclaimer of Datanet India Private Limited (hereinafter referred to as "Datanet") for use of this analysis report of **Bongaon Uttar Assembly Constituency (Bongaon Uttar Vidhan Sabha)** :-

1. **Assembly Factbook™** is a Registered Trade Mark owned by Datanet.
2. All the maps are sketched and graphical representation only and have not been drawn to the scale and also not to represent the actual geographical area or boundary of the unit.
3. The data for the aforesaid analysis is based on authentic sources and has been culled from the various publications of Census, CSO and NSSO for district and block level data, various central and state government departments, Central & State Elections Commissions and the concerned Returning Officers' releases, Electoral Rolls, Election results and allied publications, internal assessment, surveys, estimates and analysis. Therefore, certain adjustment of data at micro level may have been done to arrive closer to the macro data.
4. Data have been provided on an "As Is" and "As AVAILABLE" basis
5. The colours shown in the maps or diagram and charts of a particular party, alliance or AC are indicative and do not represent them.
6. This publication which includes maps, sheets, graphs and data would be the property under copyright of Datanet only. The user may use these for its internal study, analysis and research purposes. It's public display, re-selling or any commercial uses by the user are not allowed.
7. Datanet has taken due care and caution in compilation and processing of data and allied information, but does not guarantee the accuracy, adequacy or completeness of any information/analysis and will be not responsible for any errors or omissions or for the results obtained from the use of such information/analysis.
8. All the contents for the publication have been culled from various authentic sources and Datanet reasonably believes such sources to be reliable, but does not make any representations, express or implied as to the accuracy or fitness of use of such information. The information or contents of the information/analysis do not constitute advice and should not be relied upon in making (or refraining from making) any decision. Any reliance placed upon the information provided by Datanet is the sole responsibility and strictly at the user's risk.
9. In no event will Datanet be liable for any damages (including, without limitation, damages for loss of business projects, or loss of profits) arising in contract, tort or otherwise from the use of or inability to use any of its contents, or from any action taken (or refrained from being taken) as a result of using the analysis or any of its contents. Datanet its directors, owners, editors, officials, employees, distributor and agents or any associate will not be liable for any errors in the information contained or any consequences arising from the use of the contents of the provided information/analysis.
10. If any provision of these terms and conditions is held invalid or illegal or unenforceable for any reason by any court of competent jurisdiction, such provision shall be severed and the remainder of provisions of the terms and conditions shall continue in full force and effect as if the Term of Use had been executed with the invalid, illegal or unenforceable provision eliminated.
11. If there are any discrepancies in the information provided, please bring it to attention of Datanet for suitable rectification measures.

**Buy Online This Complete Book At**  
**Datanet India eBooks Store**

[www.indiastatpublications.com](http://www.indiastatpublications.com)

or go directly at

[http://www.indiastatpublications.com/  
Assembly\\_factbook/West\\_Bengal/Bangaon/ Bongaon\\_Uttar](http://www.indiastatpublications.com/Assembly_factbook/West_Bengal/Bangaon/Bongaon_Uttar)



 **indiastat**elections

ISBN : 978-93-5293-607-6

