



West Bengal

Assembly Factbook™

Gaighata Assembly Constituency



Key Electoral Data of Gaighata
Assembly Constituency (Vidhan Sabha)

West Bengal
Assembly FactbookTM
Gaighata Assembly Constituency



Gaighata Vidhan Sabha

Editor & Director

Dr. R.K. Thukral

Research Editor

Dr. Shafeeq Rahman

Compiled, Researched and Published by Datanet India Pvt. Ltd.

D-100, 1st Floor,

Okhla Industrial Area, Phase-I,
New Delhi- 110020.

Ph.: 91-11- 43580781-84

Email : support@indiastatpublications.com

Website : www.indiastatelections.com

Online Book Store :

www.indiastatpublications.com

Report No. : AFB/WB-097-0123

ISBN : 978-93-5293-647-2

First Edition : January, 2018

Sixth Updated Edition : January, 2023

Price : Rs. 11500/-

US\$ 310

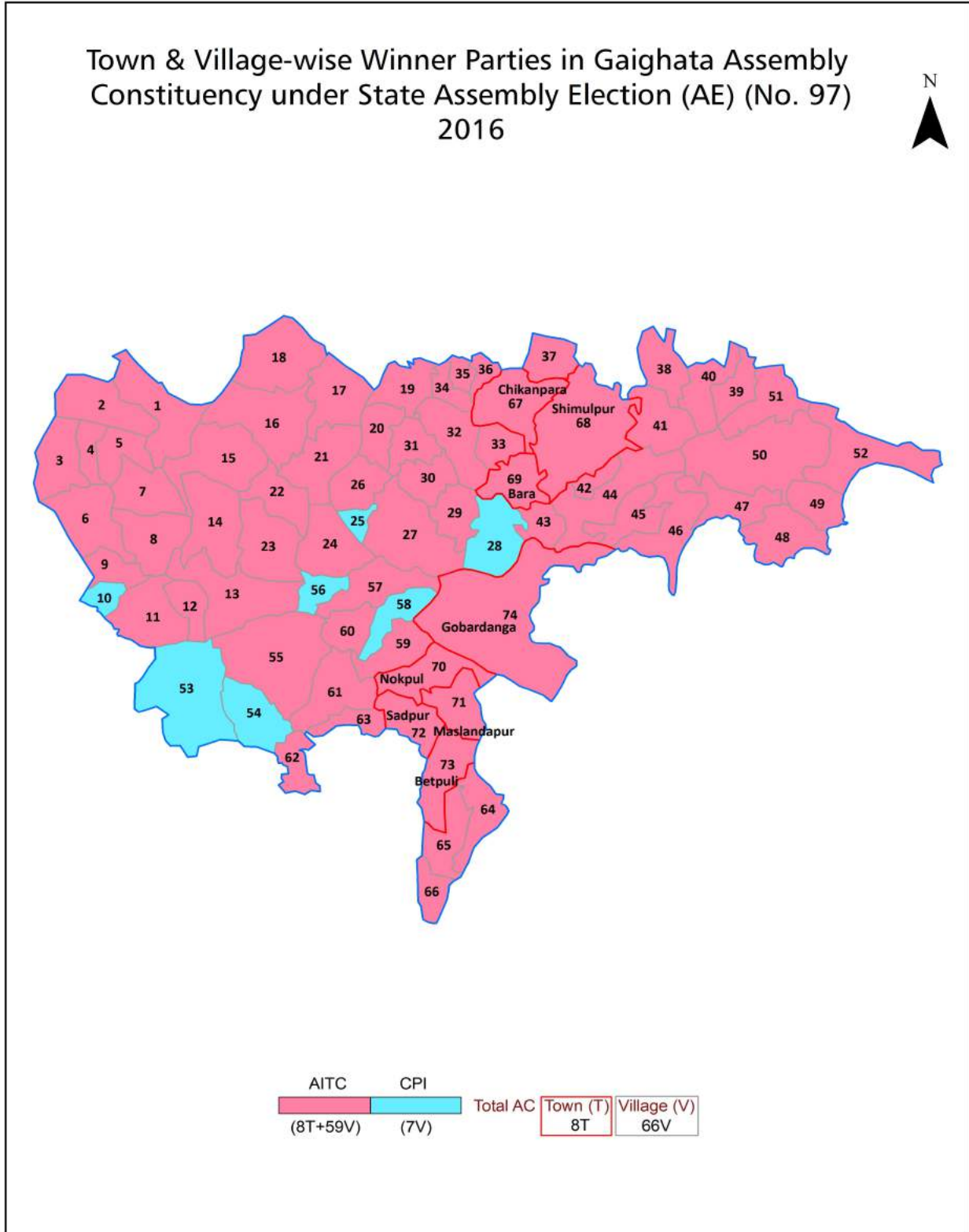
© Datanet India Pvt. Ltd.

All rights reserved. No part of this book may be reproduced, stored in a retrieval system or transmitted in any form or by any means, mechanical photocopying, photographing, scanning, recording or otherwise without the prior written permission of the publisher. Please refer to Disclaimer at page no. 169 for the use of this publication.

Printed in India

No.	Particulars	Page No.
	Introduction	
1	Assembly Constituency - (Vidhan Sabha) at a Glance Features of Assembly as per Delimitation Commission of India (2008)	1-2
	Location and Political Maps	
2	Location Map Boundaries of Assembly Constituency - (Vidhan Sabha) in District Boundaries of Assembly Constituency under Parliamentary Constituency - (Lok Sabha) Town & Village-wise Winner Parties- 2021, 2019, 2016, 2014, 2011 and 2009	3-10
	Administrative Setup (2011)	
3	District Sub-district Towns Villages Inhabited Villages Uninhabited Villages Village Panchayat Intermediate Panchayat	11-14
	Demographics (2011)	
4	Population Households Rural/Urban Population Towns and Villages by Population Size Sex Ratio (Total & 0-6 Years) Religious Population Social Population Literacy Rate	15-16
	Electoral Features	
5	Important Dates of Last Elections Held Electors by Gender Service Electors Voters Voters Turnout Polling Stations & Average Number of Electors per Polling Station Electors by Age Group Present Elected Representatives	17-22
	Historical Summary Election Results	
6	Vote Share of Major Parties Winning Margin (Number & Percentage) Polarity of Parties Summary Result of Assembly Segment of Parliamentary Elections 2019, 2014, 2009, 2004 and 1999 Summary Result of Assembly Elections 2021, 2016, 2011, 2006, 2001, 1996, 1991, 1987, 1982, 1977, 1972, 1971, 1969 and 1967	23-46
	Polling Station Level Election Results	
7	Name and Number of Polling Station 2021, 2019, 2016, 2014, 2011 and 2009 Polling Station-wise Electors, Voters & Voters Turnout 2021, 2019, 2016, 2014, 2011 and 2009 Polling Station wise Elections Results 2021, 2019, 2016, 2014, 2011 and 2009	47-150
	Share of Assembly Constituency	
8	Share of Assembly Constituency - (Vidhan Sabha) in State, District and Parliamentary Constituency - (Lok Sabha)	151
	Socio-Economic Amenities (2011)	
9	Access to Administrative Units Agricultural, Manufacturing and Industrial Commodities Demographic Indicators Education Health & Manpower Drinking Water Supply Sanitation Entertainment and Recreations Infrastructure Power Food Allocation Distribution and Marketing of Agriculture Commodities Infrastructure Transport and Road Infrastructure Communication Banking and Financial Services Land Use Irrigation Source	153-166
10	Abbreviation & Sources	167-168
11	Disclaimer	169

Location & Political Map



Administrative Setup

List of Village Panchayat & Intermediate Panchayat (Block) Name - 2011

Village Name	Village Panchayat Name	Intermediate Panchayat Name
Amankandia	Dharmapur-II	Gaighata
Ambaula	Dharmapur-I	Gaighata
Amkola	Ichapur-I	Gaighata
Baghna	Jaleswar-I	Gaighata
Bamandanga	Machhlandapur-I	Habra - I
Barasat	Sutia	Gaighata
Bayasa	Ichapur-I	Gaighata
Beleni	Bargoom-I	Habra - I
Bergum	Bargum-II	Habra - I
Bhaduria	Shimulpur	Gaighata
Bharadanga	Sutia	Gaighata
Bishnupur	Sutia	Gaighata
Chandigar	Jaleswar-I	Gaighata
Charuigachhi	Dharmapur-I	Gaighata
Dharmpur	Dharmapur-I	Gaighata
Faridkati	Sutia	Gaighata
Gaighata	Ichapur-I	Gaighata
Ganti	Ichapur-II	Gaighata
Garibpur	Ichapur-I	Gaighata
Gazna	Sutia	Gaighata
Gopal Baliadanga	Dharmapur-II	Gaighata
Gopalpur	Ramnagar	Gaighata
Gutri	Ichapur-II	Gaighata
Hanspur	Dharmapur-II	Gaighata
Harpara	Dharmapur-II	Gaighata
Hudasimulpur	Ichapur-II	Gaighata
Ichhapur	Ichapur-I	Gaighata
Jadabpur	Sutia	Gaighata
Jaleswar	Jaleswar-I	Gaighata

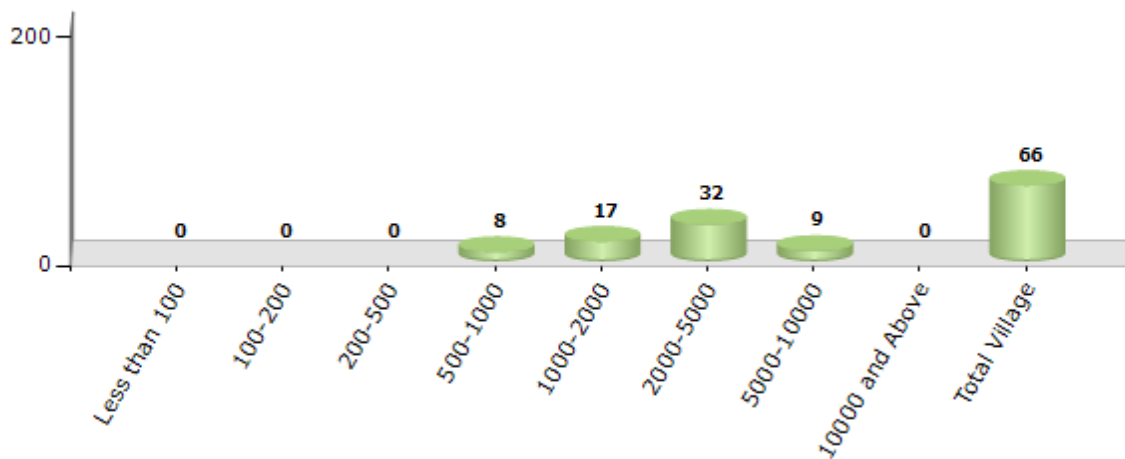
Contd....

Demographics

Number of Villages by Population Size - 2011

Less than 100	100-200	200-500	500-1000	1000-2000	2000-5000	5000-10000	10000 and Above	Total Village
0	0	0	8	17	32	9	0	66

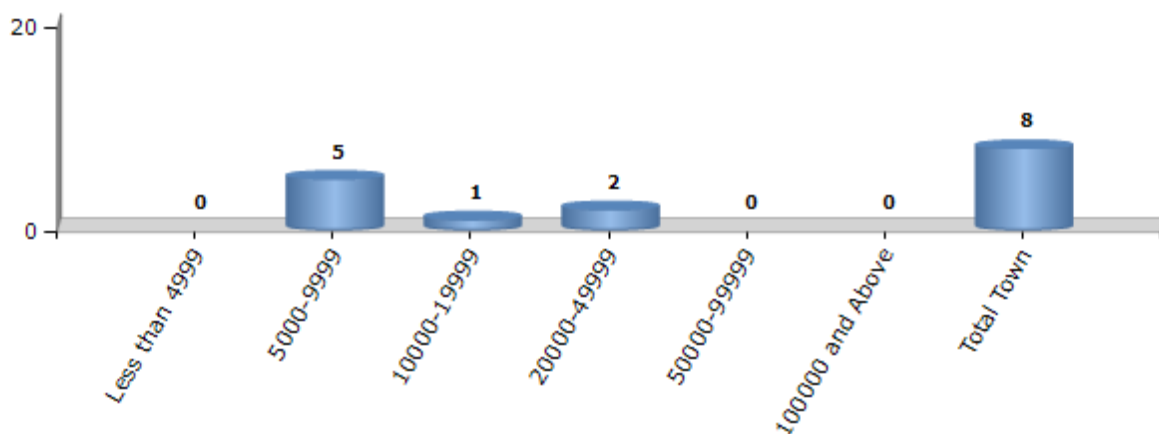
Number of Villages by Population Size - 2011



Number of Towns by Population Size - 2011

Less than 4999	5000-9999	10000-19999	20000-49999	50000-99999	100000 and Above	Total Town
0	5	1	2	0	0	8

Number of Towns by Population Size - 2011



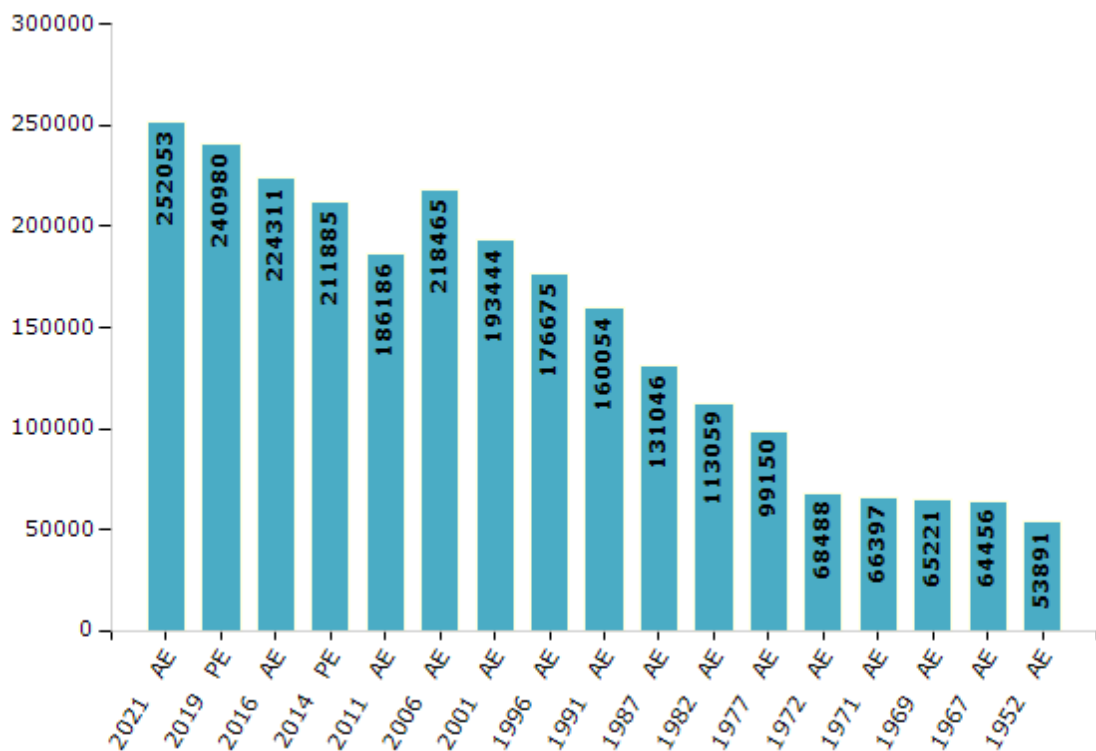
Electoral Features

Electors by Male & Female

Year	Male	Female	Others	Total
2021 AE	128356	123694	3	252053
2019 PE	123095	117879	6	240980
2016 AE	114671	109640	0	224311
2014 PE	107865	104020	0	211885
2011 AE	95041	91145	0	186186
2009 PE	-	-	-	-
2006 AE	113855	104610	-	218465
2004 PE	-	-	-	-
2001 AE	103183	90261	-	193444
1999 PE	-	-	-	-
1996 AE	91886	84789	-	176675

Year	Male	Female	Others	Total
1991 AE	95999	64055	-	160054
1987 AE	81874	49172	-	131046
1982 AE	59986	53073	-	113059
1977 AE	51087	48063	-	99150
1972 AE	37486	31002	-	68488
1971 AE	35885	30512	-	66397
1969 AE	33291	31930	-	65221
1967 AE	-	-	-	64456
1962 AE	-	-	-	-
1957 AE	-	-	-	-
1952 AE	-	-	-	53891

Number of Electors



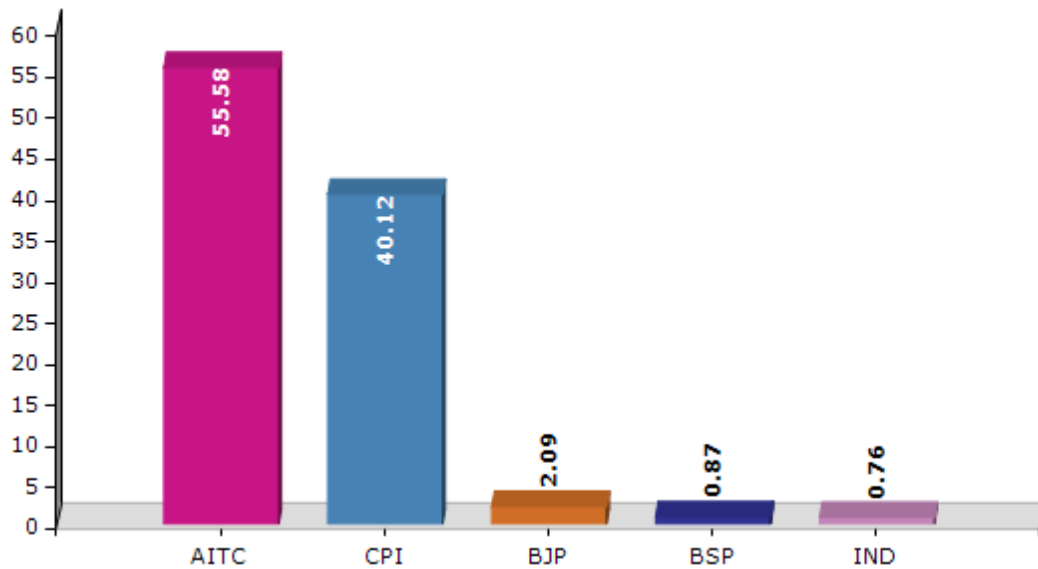
Note : AE : Assembly Election, PE : Assembly Segment of Parliamentary Election

Historical Summary Election Results

Summary Result of Assembly Election - 2011

Candidate Name	Party	Votes	Votes %
Manjul Krishna Thakur	AITC	91487	55.58
Manoj Kanti Biswas	CPI	66040	40.12
Sukha Ranjan Bepari	BJP	3440	2.09
Mahendra Gain	BSP	1436	0.87
Suman Laha	IND	1249	0.76
Tikendrajit Bharati	IND	946	0.57

Votes Percentage of Top Parties - 2011



Polling Station Level Election Results

Number and Name of Polling Stations (PS) (2016)

Number of Polling Stations	Name of Polling Stations	Number of Polling Stations	Name of Polling Stations
1	Maraladanga Ef Pi School	22	Chandigad Special Kyadar Ef Pi School
2	Maraladanga F P School	23	Chandigad Aar Pi School
3	Hansapur Ji Es Ef Pi School	24	Narikela Lakshinarayan Ef Pi School
4	Hansapur Ji Es Ef Pi School	25	Narikela Lakshinarayan Ef Pi School
5	Hansapur Ef,Pi,School	26	Niladarpan Aar Pi School
6	Hansapur Ef,Pi,School	27	Niladarpan Aar Pi School
7	Shripur Ef Pi School	28	Adibasi Kalyan Palli Fp School
8	Shripur Ef Pi School	29	Jaleshbar Ef. Pi. School
9	Tarangahati Uchch Bidyalay	30	Narikela Lakshinarayan Ef Pi School
10	Tarangahati Ef Pi School	31	Narikela Lakshinarayan Ef Pi School
11	Tarangahati Ef Pi School	32	Gaighata Junior Basic School
12	Shimuliya Hansapur Kaloni Aar Pi School	33	Jaleshbar Haikul
13	Shimuliya Ef Pi School	34	Bagana F P School
14	Shimuliya Ef Pi School	35	Bagana F P School
15	Mayana Ef Pi School	36	Dakshin Bagana Ef Pi School
16	Jayatara Kabi Guru Bidyamandir	37	Kaya Ef Pi School
17	Jayatara Kabi Guru Bidyamandir	38	Panashila Bakara Ef Pi School
18	Gopol Beliyadanga Ef Pi School	39	Huda Shimulapur Ef. Pi. School
19	Gopol Beliyadanga Ef Pi School	40	Ganti Anantaram Ef Pi School
20	Horpara F P School	41	Ganti Anantaram Ef Pi School
21	Chandigad Special Kyadar Ef Pi School	42	Thakurnagar R P School

Contd....

Polling Station Level Election Results

Polling Station-wise Votes Secured by Overall Top Five Parties in Gaighata Assembly in Assembly Election (AE) under Bangaon Parliamentary Constituency in West Bengal (2016)

Number of Polling Station	Winner - Pulin Bihari Ray (AITC)	Runner-up - Kapil Krishna Thakur (CPI)	3rd - Sankar Thakur (BJP)	4th - Anil Bairagi (BSP)	5th - Nandita Mondal (IND)	NOTA	Other	Total Votes Secured
36	466	402	121	9	7	5	5	1015
37	522	225	222	7	11	5	5	997
38	306	107	176	4	6	5	9	613
39	227	80	194	4	5	2	7	519
40	219	281	182	11	6	7	3	709
41	410	207	231	5	11	10	13	887
42	353	142	251	6	1	3	6	762
43	435	223	340	12	12	11	10	1043
44	571	311	522	11	14	13	13	1455
45	280	282	258	10	7	4	3	844
46	376	267	286	18	10	4	6	967
47	345	175	172	8	2	11	6	719
48	521	125	214	5	6	1	7	879
49	413	123	98	3	6	0	5	648
50	389	137	116	2	5	3	3	655
51	282	104	220	3	4	9	4	626
52	312	155	149	10	8	3	5	642
53	289	164	295	5	6	5	7	771
54	381	166	186	1	3	2	2	741
55	313	177	224	6	3	3	20	746
56	282	124	228	4	6	5	20	669
57	355	288	52	2	8	5	8	718
58	245	339	90	3	5	3	7	692
59	383	248	50	8	1	5	5	700
60	371	299	52	4	2	0	4	732
61	546	163	189	5	4	11	10	928
62	492	335	159	4	3	3	6	1002
63	423	217	80	2	2	20	5	749
64	518	146	134	5	7	6	4	820
65	536	159	299	5	5	8	9	1021
66	450	219	320	5	8	3	8	1013
67	398	248	173	5	4	9	6	843
68	536	356	192	9	8	4	8	1113
69	342	228	133	6	3	6	3	721
70	245	256	117	4	6	2	5	635

Contd....

Polling Station Level Election Results

Winner, Runner-up and 3rd Party Position & Winning Margin According to Polling Stations in Gaighata Assembly in Assembly Election (AE) under Bangaon Parliamentary Constituency in West Bengal (2016)

Polling Station Number	Winner Party	Winner Votes (%)	Runner-up Party	Runner-up Votes (%)	Winning Margin Votes (%)	Third Party	Third Party Votes (%)	Other Votes (%)
75	AITC	434 (41.1)	CPI	306 (28.98)	128 (12.12)	BJP	286 (27.08)	30 (2.84)
76	AITC	534 (55.63)	BJP	211 (21.98)	323 (33.65)	CPI	189 (19.69)	26 (2.71)
77	AITC	316 (50.4)	CPI	194 (30.94)	122 (19.46)	BJP	105 (16.75)	12 (1.91)
78	AITC	326 (45.09)	CPI	209 (28.91)	117 (16.18)	BJP	168 (23.24)	20 (2.77)
79	AITC	381 (45.63)	BJP	240 (28.74)	141 (16.89)	CPI	186 (22.28)	28 (3.35)
80	AITC	302 (39.84)	CPI	255 (33.64)	47 (6.2)	BJP	181 (23.88)	20 (2.64)
81	AITC	416 (56.45)	BJP	154 (20.9)	262 (35.55)	CPI	153 (20.76)	14 (1.9)
82	AITC	430 (52.38)	CPI	244 (29.72)	186 (22.66)	BJP	112 (13.64)	35 (4.26)
83	AITC	339 (67.4)	CPI	110 (21.87)	229 (45.53)	BJP	45 (8.95)	9 (1.79)
84	AITC	431 (70.2)	CPI	113 (18.4)	318 (51.8)	BJP	56 (9.12)	14 (2.28)
85	AITC	358 (52.8)	CPI	222 (32.74)	136 (20.06)	BJP	86 (12.68)	12 (1.77)
86	AITC	346 (55.63)	CPI	219 (35.21)	127 (20.42)	BJP	32 (5.14)	25 (4.02)
87	CPI	363 (52.38)	AITC	250 (36.08)	113 (16.3)	BJP	67 (9.67)	13 (1.88)
88	AITC	435 (53.44)	CPI	241 (29.61)	194 (23.83)	BJP	125 (15.36)	13 (1.6)
89	AITC	234 (45.79)	CPI	164 (32.09)	70 (13.7)	BJP	98 (19.18)	15 (2.94)
90	AITC	284 (48.71)	CPI	159 (27.27)	125 (21.44)	BJP	124 (21.27)	16 (2.74)
91	AITC	359 (49.79)	CPI	197 (27.32)	162 (22.47)	BJP	147 (20.39)	18 (2.5)
92	AITC	338 (52.16)	BJP	155 (23.92)	183 (28.24)	CPI	140 (21.6)	15 (2.31)
93	AITC	404 (56.5)	CPI	209 (29.23)	195 (27.27)	BJP	81 (11.33)	21 (2.94)
94	AITC	371 (54.32)	CPI	185 (27.09)	186 (27.23)	BJP	112 (16.4)	15 (2.2)
95	AITC	411 (55.17)	CPI	243 (32.62)	168 (22.55)	BJP	69 (9.26)	22 (2.95)
96	CPI	278 (51.48)	AITC	195 (36.11)	83 (15.37)	BJP	53 (9.81)	14 (2.59)
97	AITC	313 (52.25)	CPI	172 (28.71)	141 (23.54)	BJP	106 (17.7)	8 (1.34)
98	AITC	367 (47.42)	CPI	346 (44.7)	21 (2.72)	BJP	42 (5.43)	19 (2.45)
99	AITC	381 (52.7)	CPI	225 (31.12)	156 (21.58)	BJP	101 (13.97)	16 (2.21)
100	AITC	266 (48.72)	BJP	151 (27.66)	115 (21.06)	CPI	116 (21.25)	13 (2.38)
101	AITC	265 (41.15)	CPI	243 (37.73)	22 (3.42)	BJP	107 (16.61)	29 (4.5)
102	AITC	305 (43.26)	CPI	275 (39.01)	30 (4.25)	BJP	104 (14.75)	21 (2.98)
103	AITC	375 (47.11)	CPI	206 (25.88)	169 (21.23)	BJP	202 (25.38)	13 (1.63)
104	AITC	399 (61.67)	CPI	171 (26.43)	228 (35.24)	BJP	65 (10.05)	12 (1.85)
105	AITC	367 (63.06)	CPI	143 (24.57)	224 (38.49)	BJP	55 (9.45)	17 (2.92)
106	AITC	165 (45.21)	CPI	112 (30.68)	53 (14.53)	BJP	81 (22.19)	7 (1.92)
107	AITC	515 (51.4)	CPI	406 (40.52)	109 (10.88)	BJP	51 (5.09)	30 (2.99)
108	AITC	271 (44.65)	CPI	201 (33.11)	70 (11.54)	BJP	98 (16.14)	37 (6.1)
109	AITC	306 (48.96)	CPI	196 (31.36)	110 (17.6)	BJP	111 (17.76)	12 (1.92)
110	AITC	274 (41.27)	CPI	274 (41.27)	0 (0)	BJP	92 (13.86)	24 (3.61)
111	AITC	523 (63.86)	CPI	153 (18.68)	370 (45.18)	BJP	129 (15.75)	14 (1.71)

Contd....

Socio-Economic Amenities - Rural

Access to Education Facilities

Particulars	Number of Villages (% of Population)				
	Available	Not Available	If Not Available (Distance of Nearest Facility)		
			A	B	C
Govt. Primary School	66 (100)	0 (0)	0 (0)	0 (0)	0 (0)
Private Primary School	1 (1)	65 (99)	0 (0)	0 (0)	0 (0)
Govt. Middle School	34 (63)	32 (37)	22 (21)	4 (7)	0 (0)
Private Middle School	1 (3)	65 (97)	0 (0)	1 (1)	0 (0)
Govt. Secondary School	26 (49)	40 (51)	37 (47)	0 (0)	0 (0)
Private Secondary School	0 (0)	66 (100)	0 (0)	0 (0)	0 (0)
Govt. Senior Secondary School	15 (36)	51 (64)	38 (49)	9 (10)	0 (0)
Private Senior Secondary School	0 (0)	66 (100)	0 (0)	0 (0)	0 (0)
Govt. Arts and Science Degree College	0 (0)	66 (100)	5 (8)	39 (61)	14 (16)
Private Arts and Science Degree College	0 (0)	66 (100)	0 (0)	0 (0)	1 (1)
Govt. Engineering College	0 (0)	66 (100)	0 (0)	1 (1)	35 (44)
Private Engineering College	0 (0)	66 (100)	0 (0)	0 (0)	21 (39)
Govt. Medicine College	0 (0)	66 (100)	0 (0)	0 (0)	57 (83)
Private Medicine College	0 (0)	66 (100)	0 (0)	0 (0)	0 (0)
Govt. Management Institute	0 (0)	66 (100)	0 (0)	0 (0)	45 (63)
Private Management Institute	0 (0)	66 (100)	0 (0)	0 (0)	8 (10)
Govt. Polytechnic	0 (0)	66 (100)	1 (3)	0 (0)	49 (68)
Private Polytechnic	0 (0)	66 (100)	0 (0)	0 (0)	7 (13)
Govt. Vocational Training School/ITI	4 (13)	62 (87)	15 (21)	5 (7)	33 (44)
Private Vocational Training School/ITI	0 (0)	66 (100)	1 (1)	2 (3)	0 (0)
Govt. Non Formal Training Centre	5 (15)	61 (85)	0 (0)	9 (14)	24 (26)
Private Non Formal Training Centre	0 (0)	66 (100)	0 (0)	0 (0)	0 (0)
Govt. School For Disabled	0 (0)	66 (100)	0 (0)	12 (24)	31 (36)
Private School For Disabled	0 (0)	66 (100)	0 (0)	0 (0)	2 (2)
Government Others	4 (5)	62 (95)	0 (0)	0 (0)	0 (0)
Private Others	0 (0)	66 (100)	0 (0)	0 (0)	0 (0)

Note : Distance A : Less than 5 km; B : Between 5-10 km; C : 10+ km.; Source : Data Analysis is based on 2011 Census.

DISCLAIMER

The Terms of Use and Disclaimer of Datanet India Private Limited (hereinafter referred to as "Datanet") for use of this analysis report of **Gaighata Assembly Constituency (Gaighata Vidhan Sabha)** :-

1. **Assembly Factbook™** is a Registered Trade Mark owned by Datanet.
2. All the maps are sketched and graphical representation only and have not been drawn to the scale and also not to represent the actual geographical area or boundary of the unit.
3. The data for the aforesaid analysis is based on authentic sources and has been culled from the various publications of Census, CSO and NSSO for district and block level data, various central and state government departments, Central & State Elections Commissions and the concerned Returning Officers' releases, Electoral Rolls, Election results and allied publications, internal assessment, surveys, estimates and analysis. Therefore, certain adjustment of data at micro level may have been done to arrive closer to the macro data.
4. Data have been provided on an "As Is" and "As AVAILABLE" basis
5. The colours shown in the maps or diagram and charts of a particular party, alliance or AC are indicative and do not represent them.
6. This publication which includes maps, sheets, graphs and data would be the property under copyright of Datanet only. The user may use these for its internal study, analysis and research purposes. It's public display, re-selling or any commercial uses by the user are not allowed.
7. Datanet has taken due care and caution in compilation and processing of data and allied information, but does not guarantee the accuracy, adequacy or completeness of any information/analysis and will be not responsible for any errors or omissions or for the results obtained from the use of such information/analysis.
8. All the contents for the publication have been culled from various authentic sources and Datanet reasonably believes such sources to be reliable, but does not make any representations, express or implied as to the accuracy or fitness of use of such information. The information or contents of the information/analysis do not constitute advice and should not be relied upon in making (or refraining from making) any decision. Any reliance placed upon the information provided by Datanet is the sole responsibility and strictly at the user's risk.
9. In no event will Datanet be liable for any damages (including, without limitation, damages for loss of business projects, or loss of profits) arising in contract, tort or otherwise from the use of or inability to use any of its contents, or from any action taken (or refrained from being taken) as a result of using the analysis or any of its contents. Datanet its directors, owners, editors, officials, employees, distributor and agents or any associate will not be liable for any errors in the information contained or any consequences arising from the use of the contents of the provided information/analysis.
10. If any provision of these terms and conditions is held invalid or illegal or unenforceable for any reason by any court of competent jurisdiction, such provision shall be severed and the remainder of provisions of the terms and conditions shall continue in full force and effect as if the Term of Use had been executed with the invalid, illegal or unenforceable provision eliminated.
11. If there are any discrepancies in the information provided, please bring it to attention of Datanet for suitable rectification measures.

Buy Online This Complete Book At
Datanet India eBooks Store

www.indiastatpublications.com

or go directly at

[http://www.indiastatpublications.com/
Assembly_factbook/West_Bengal/Bangaon/ Gaighata](http://www.indiastatpublications.com/Assembly_factbook/West_Bengal/Bangaon/Gaighata)

 **india**stat**elections**

ISBN : 978-93-5293-647-2

