



West Bengal

Assembly Factbook™

Haringhata Assembly Constituency



Key Electoral Data of Haringhata
Assembly Constituency (Vidhan Sabha)

West Bengal

Assembly Factbook™

Haringhata Assembly Constituency



Haringhata Vidhan Sabha

Editor & Director

Dr. R.K. Thukral

Research Editor

Dr. Shafeeq Rahman

Compiled, Researched and Published by Datanet India Pvt. Ltd.

D-100, 1st Floor,

Okhla Industrial Area, Phase-I,
New Delhi- 110020.

Ph.: 91-11- 43580781-84

Email : support@indiastatpublications.com

Website : www.indiastatelections.com

Online Book Store :

www.indiastatpublications.com

Report No. : AFB/WB-093-0123

ISBN : 978-93-5293-662-5

First Edition : January, 2018

Sixth Updated Edition : January, 2023

Price : Rs. 11500/-

US\$ 310

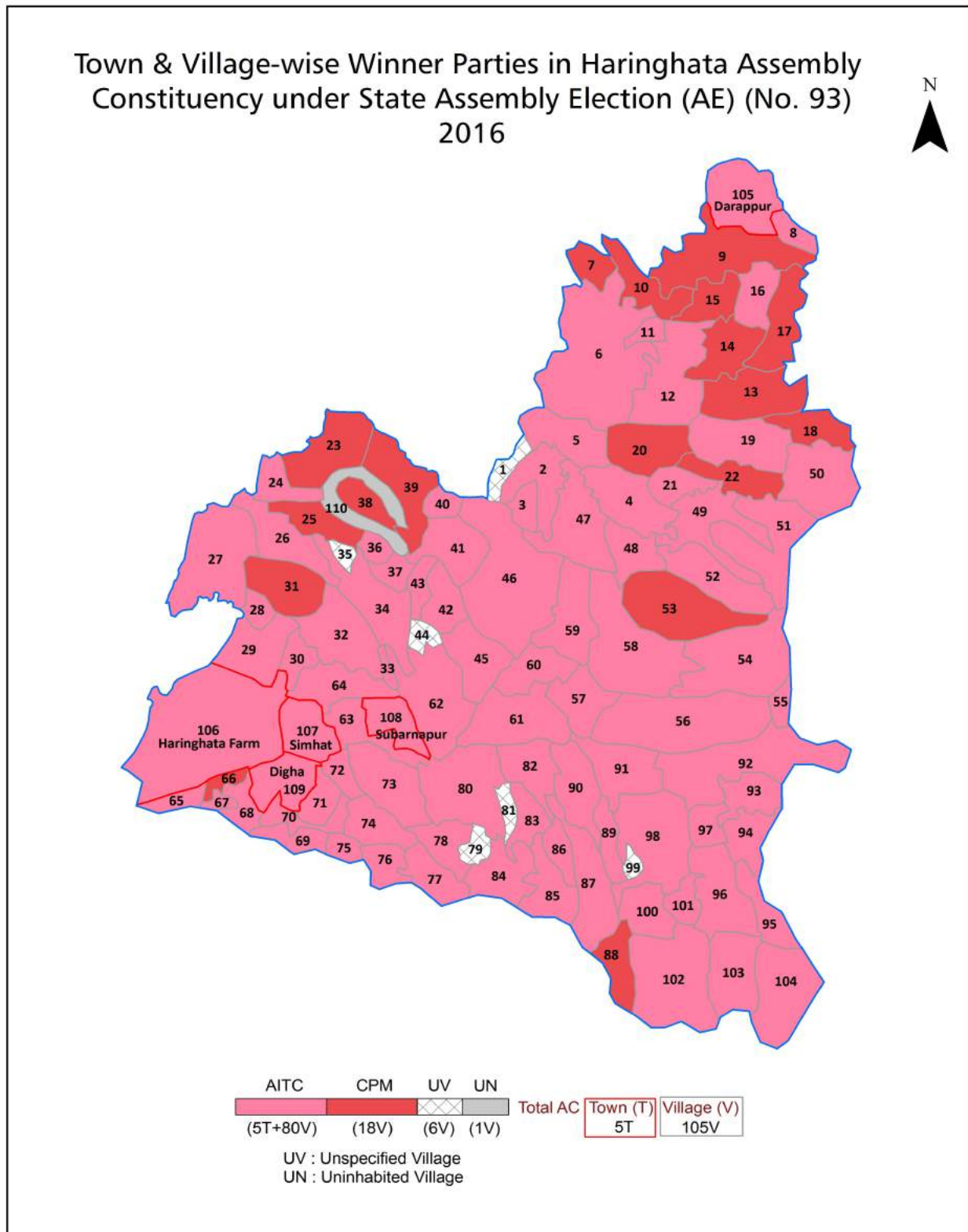
© Datanet India Pvt. Ltd.

All rights reserved. No part of this book may be reproduced, stored in a retrieval system or transmitted in any form or by any means, mechanical photocopying, photographing, scanning, recording or otherwise without the prior written permission of the publisher. Please refer to Disclaimer at page no. 172 for the use of this publication.

Printed in India

No.	Particulars	Page No.
	Introduction	
1	Assembly Constituency - (Vidhan Sabha) at a Glance Features of Assembly as per Delimitation Commission of India (2008)	1-2
	Location and Political Maps	
2	Location Map Boundaries of Assembly Constituency - (Vidhan Sabha) in District Boundaries of Assembly Constituency under Parliamentary Constituency - (Lok Sabha) Town & Village-wise Winner Parties- 2021, 2019, 2016, 2014, 2011 and 2009	3-10
	Administrative Setup (2011)	
3	District Sub-district Towns Villages Inhabited Villages Uninhabited Villages Village Panchayat Intermediate Panchayat	11-17
	Demographics (2011)	
4	Population Households Rural/Urban Population Towns and Villages by Population Size Sex Ratio (Total & 0-6 Years) Religious Population Social Population Literacy Rate	18-19
	Electoral Features	
5	Important Dates of Last Elections Held Electors by Gender Service Electors Voters Voters Turnout Polling Stations & Average Number of Electors per Polling Station Electors by Age Group Present Elected Representatives	20-25
	Historical Summary Election Results	
6	Vote Share of Major Parties Winning Margin (Number & Percentage) Polarity of Parties Summary Result of Assembly Segment of Parliamentary Elections 2019, 2014, 2009, 2004 and 1999 Summary Result of Assembly Elections 2021, 2016, 2011, 2006, 2001, 1996, 1991, 1987, 1982, 1977, 1972, 1971, 1969, 1967, 1962 and 1957	26-50
	Polling Station Level Election Results	
7	Name and Number of Polling Station 2021, 2019, 2016, 2014, 2011 and 2009 Polling Station-wise Electors, Voters & Voters Turnout 2021, 2019, 2016, 2014, 2011 and 2009 Polling Station wise Elections Results 2021, 2019, 2016, 2014, 2011 and 2009	51-153
	Share of Assembly Constituency	
8	Share of Assembly Constituency - (Vidhan Sabha) in State, District and Parliamentary Constituency - (Lok Sabha)	154
	Socio-Economic Amenities (2011)	
9	Access to Administrative Units Agricultural, Manufacturing and Industrial Commodities Demographic Indicators Education Health & Manpower Drinking Water Supply Sanitation Entertainment and Recreations Infrastructure Power Food Allocation Distribution and Marketing of Agriculture Commodities Infrastructure Transport and Road Infrastructure Communication Banking and Financial Services Land Use Irrigation Source	156-169
10	Abbreviation & Sources	170-171
11	Disclaimer	172

Location & Political Map



Administrative Setup

List of Village Panchayat & Intermediate Panchayat (Block) Name - 2011

Village Name	Village Panchayat Name	Intermediate Panchayat Name
Ayespur	Birohi-I	Haringhata
Bagrabpur	Hingara	Chakdah
Bahir Sonakhali	Birohi-II	Haringhata
Baikara	Fatepur	Haringhata
Baksha	Birohi-I	Haringhata
Baliadanga	Fatepur	Haringhata
Balindi	-	Haringhata
Ballabhpur	Hingara	Chakdah
Bamanpara	Fatepur	Haringhata
Bamunbaria	Mollabelia	Haringhata
Bansbana	Fatepur	Haringhata
Barasat	Fatepur	Haringhata
Baruni	Fatepur	Haringhata
Basantapur	Mollabelia	Haringhata
Behara	Fatepur	Haringhata
Ber Baria	Dewli	Chakdah
Bhabanipur	Fatepur	Haringhata
Bhandarkona	Nagarukhra-II	Haringhata
Bijra	Birohi-II	Haringhata
Birohi	Birohi-I	Haringhata
Chak Bhandarkona	Nagarukhra-I	Haringhata
Chak Birahi	Birohi-II	Haringhata
Chak Mirjapur	Dewli	Chakdah
Chanda	Nagarukhra-II	Haringhata
Chandirampur	Birohi-I	Haringhata
Chaugachha	Dewli	Chakdah
Dakshin Brahmapur	-	Haringhata
Dakshin Datta Para	Fatepur	Haringhata
Dakshin Panch Pota	Dewli	Chakdah

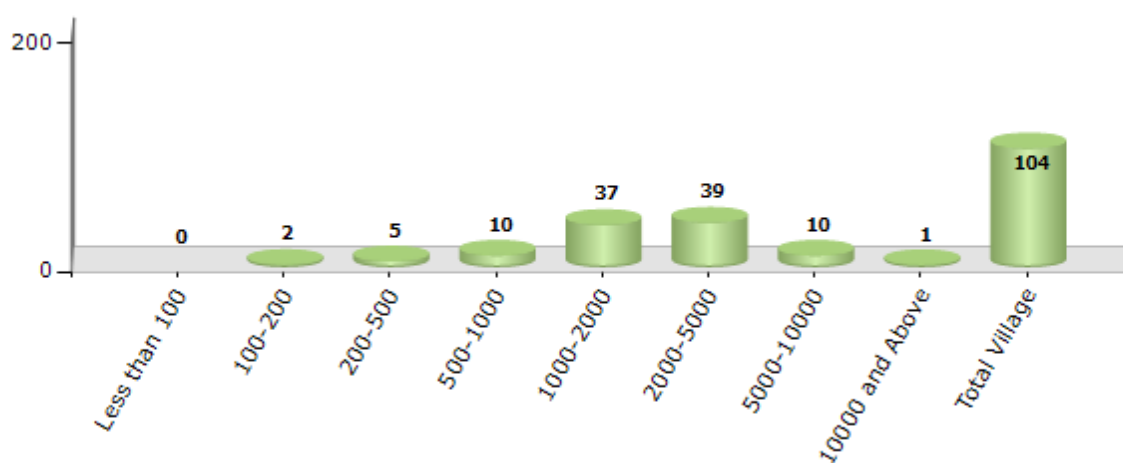
Contd....

Demographics

Number of Villages by Population Size - 2011

Less than 100	100-200	200-500	500-1000	1000-2000	2000-5000	5000-10000	10000 and Above	Total Village
0	2	5	10	37	39	10	1	104

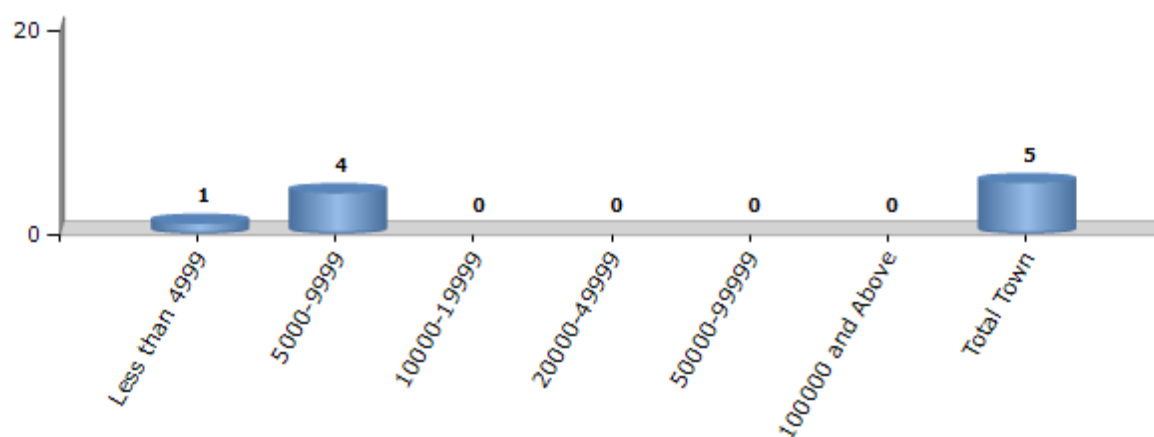
Number of Villages by Population Size - 2011



Number of Towns by Population Size - 2011

Less than 4999	5000-9999	10000-19999	20000-49999	50000-99999	100000 and Above	Total Town
1	4	0	0	0	0	5

Number of Towns by Population Size - 2011

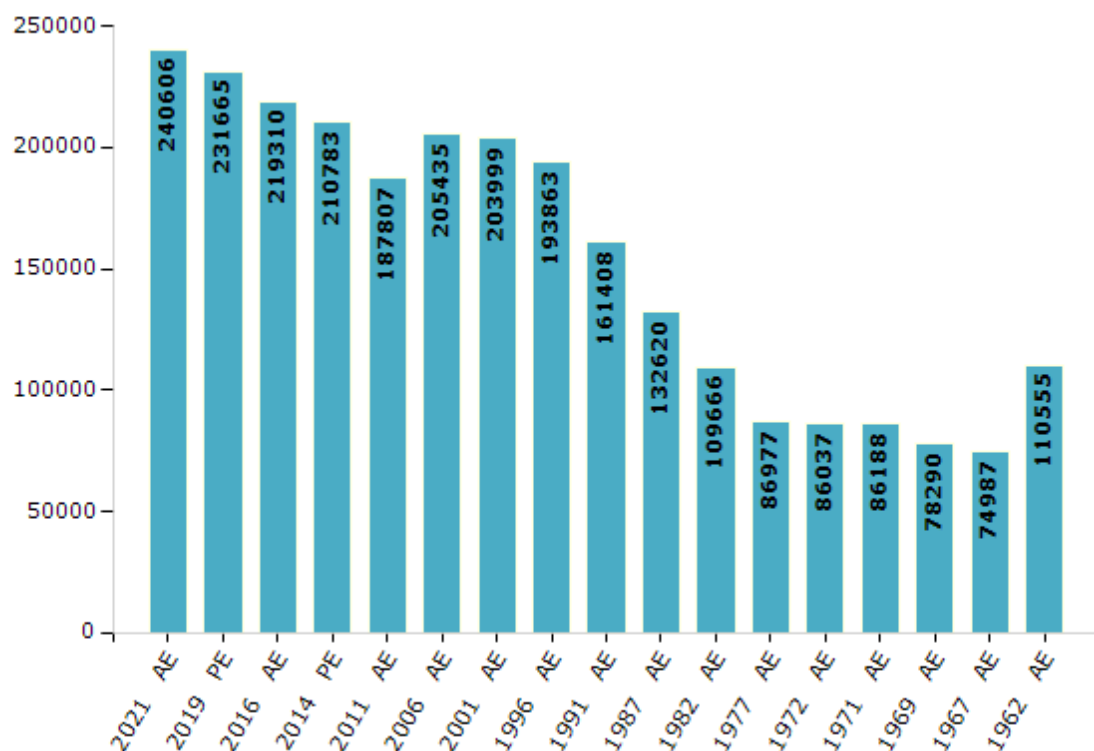


Electoral Features

Electors by Male & Female

Year	Male	Female	Others	Total	Year	Male	Female	Others	Total
2021 AE	123607	116996	3	240606	1991 AE	83960	77448	-	161408
2019 PE	119774	111890	1	231665	1987 AE	68750	63870	-	132620
2016 AE	114093	105215	2	219310	1982 AE	56067	53599	-	109666
2014 PE	110230	100553	0	210783	1977 AE	46160	40817	-	86977
2011 AE	99421	88386	0	187807	1972 AE	47454	38583	-	86037
2009 PE	-	-	-	-	1971 AE	47404	38784	-	86188
2006 AE	110125	95310	-	205435	1969 AE	41436	36854	-	78290
2004 PE	-	-	-	-	1967 AE	-	-	-	74987
2001 AE	107684	96315	-	203999	1962 AE	-	-	-	110555
1999 PE	-	-	-	-	1957 AE	-	-	-	-
1996 AE	100155	93708	-	193863	1952 AE	-	-	-	-

Number of Electors



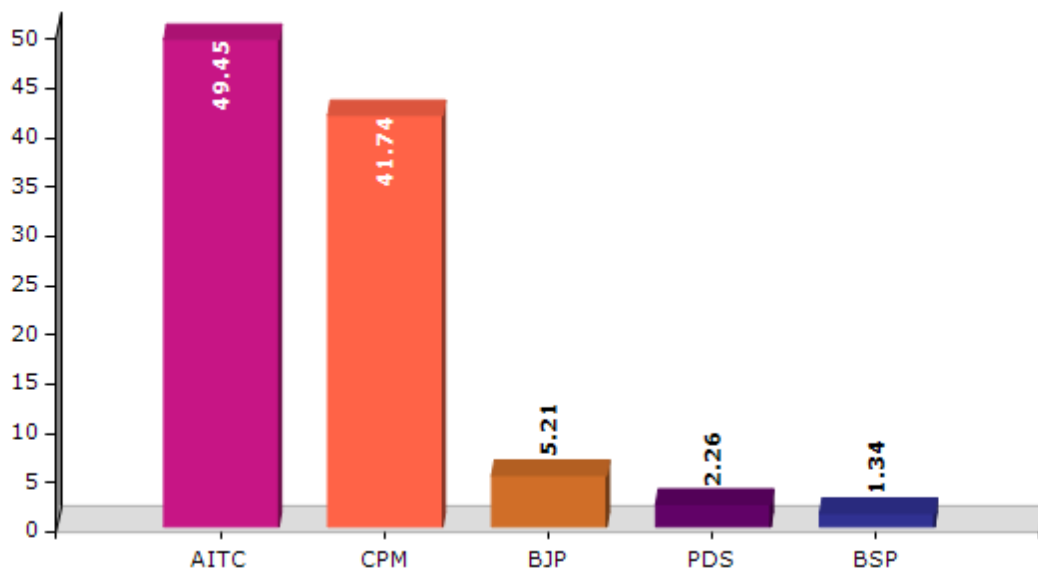
Note : AE : Assembly Election, PE : Assembly Segment of Parliamentary Election

Historical Summary Election Results

Summary Result of Assembly Election - 2011

Candidate Name	Party	Votes	Votes %
Nilima Nag (Mallick)	AITC	83366	49.45
Biswajit Paul	CPM	70363	41.74
Binay Krishna Biswas	BJP	8780	5.21
Shyam Prasad Mondal	PDS	3810	2.26
Bidyut Mallick	BSP	2261	1.34

Votes Percentage of Top Parties - 2011



Polling Station Level Election Results

Number and Name of Polling Stations (PS) (2016)

Number of Polling Stations	Name of Polling Stations	Number of Polling Stations	Name of Polling Stations
1	Darappur Prathamikvidyalaya , Room No. 1	22	Bagrobpur Prathamikvidyalay, Room No. 1
2	Darappur Prathamikvidyalaya , Room No. 2	23	Laxmipur Pry. School, Room-1
3	Darappur High School, Room No. 1	24	Laxmipur Pry. School, Room-2
4	Darappur High School, Room No. 2	25	Puraton Goara Pry. School
5	Darappur High School, Room No. 3	26	Puraton Goaradakhinpara S.S.K
6	Raghabpur Prathamikvidyalay, Room No. 1	27	Goalbari Pry. School, Room No.-1
7	Darappur Paschim Pry. School , Room No. 1	28	Goalbari Pry. School, Room No.-2
8	Darappur Paschim Pry. School , Room No. 2	29	Dumuria Pry. School
9	Hariankhi Purbaparas.S.K	30	Dumuria Paschimparapry. School
10	Hariankhi Pry. Schoolroom No. 1	31	Chougachha Panugopal High School (H.S.), Room No.-1
11	Hariankhi Pry. Schoolroom No. 2	32	Manpur Pry. School
12	Hariankhi Pry. Schoolroom No. 3	33	Berbari Prathamikvidyalaya
13	Hariankhi Methopara Prathamik Vidyalay, Room No. 1	34	Chougachha Panugopal High School (H.S.) Room No.-2
14	Hariankhi Methopara Prathamik Vidyalay, Room No. 2	35	Chougachha Primaryschool
15	Hingnara Pry. School, Room No.-1	36	Chougachha Panugopal High School (H.S.),Room No.-3
16	Hingnara Pry. School, Room No.-2	37	Chougachha Panugopal High School (H.S.), Room No.-4
17	Hingnara Anchal Publicinstitution	38	Chinili Pry. School
18	Maheshchandrapur 460Anganwari Kendra	39	Sarappur Aurobindas.S.K
19	Maheshchandrapur Pry. School	40	Sarappur Primaryschool
20	Purulia Pry. School , Room No. 1	41	Dewli R.I Office
21	Purulia Pry. School , Room No. 2	42	Rasullapur Pry. School

Contd....

Polling Station Level Election Results

Polling Station-wise Votes Secured by Overall Top Five Parties in Haringhata Assembly in Assembly Election (AE) under Bangaon Parliamentary Constituency in West Bengal (2016)

Number of Polling Station	Winner - Nilima Nag (Mallick) (AITC)	Runner-up - Ajoy Das (CPM)	3rd - Suresh Sikdar (BJP)	4th - Jagadish Chandra Halder (SHS)	5th - Bidyut Mallick (BSP)	NOTA	Other	Total Votes Secured
36	204	117	34	9	1	7	8	380
37	374	254	134	9	2	4	11	788
38	426	342	187	3	5	10	13	986
39	357	220	125	7	4	3	9	725
40	369	377	78	6	3	11	7	851
41	210	88	111	3	4	3	3	422
42	118	362	90	6	3	9	4	592
43	170	257	18	8	8	2	5	468
44	333	295	57	17	7	7	9	725
45	410	430	186	22	7	12	4	1071
46	520	458	29	14	12	14	17	1064
47	390	250	28	6	8	11	11	704
48	281	255	15	5	4	13	5	578
49	381	371	141	9	5	2	8	917
50	430	309	61	10	7	9	11	837
51	166	169	57	6	1	10	6	415
52	383	322	124	10	7	12	5	863
53	307	388	31	19	10	14	5	774
54	327	175	177	14	13	7	20	733
55	349	238	158	9	6	7	11	778
56	293	286	127	0	5	5	10	726
57	195	93	28	2	2	2	0	322
58	435	277	101	7	5	7	8	840
59	428	307	85	7	7	13	21	868
60	311	206	59	2	2	14	4	598
61	370	194	50	2	5	4	5	630
62	262	183	11	4	6	3	6	475
63	400	242	136	13	9	5	9	814
64	490	407	55	6	6	7	5	976
65	363	337	22	5	2	9	4	742
66	346	238	54	6	6	5	6	661
67	379	265	66	8	1	13	8	740
68	303	324	10	7	5	2	4	655
69	266	225	74	3	7	8	2	585
70	488	270	50	5	2	6	2	823

Contd....

Polling Station Level Election Results

Winner, Runner-up and 3rd Party Position & Winning Margin According to Polling Stations in Haringhata Assembly in Assembly Election (AE) under Bangaon Parliamentary Constituency in West Bengal (2016)

Polling Station Number	Winner Party	Winner Votes (%)	Runner-up Party	Runner-up Votes (%)	Winning Margin Votes (%)	Third Party	Third Party Votes (%)	Other Votes (%)
75	AITC	413 (52.68)	CPM	251 (32.02)	162 (20.66)	BJP	95 (12.12)	25 (3.19)
76	AITC	428 (47.19)	CPM	308 (33.96)	120 (13.23)	BJP	131 (14.44)	40 (4.41)
77	AITC	294 (48.12)	CPM	271 (44.35)	23 (3.77)	BJP	24 (3.93)	22 (3.6)
78	AITC	591 (57.6)	CPM	364 (35.48)	227 (22.12)	BJP	35 (3.41)	36 (3.51)
79	AITC	307 (59.27)	CPM	165 (31.85)	142 (27.42)	BJP	31 (5.98)	15 (2.9)
80	AITC	509 (60.17)	CPM	256 (30.26)	253 (29.91)	BJP	56 (6.62)	25 (2.96)
81	AITC	489 (57.26)	CPM	279 (32.67)	210 (24.59)	BJP	53 (6.21)	33 (3.86)
82	AITC	536 (66.09)	CPM	224 (27.62)	312 (38.47)	BJP	39 (4.81)	12 (1.48)
83	AITC	448 (59.89)	CPM	213 (28.48)	235 (31.41)	BJP	66 (8.82)	21 (2.81)
84	AITC	370 (67.77)	CPM	135 (24.73)	235 (43.04)	BJP	22 (4.03)	19 (3.48)
85	AITC	314 (48.99)	CPM	280 (43.68)	34 (5.31)	BJP	19 (2.96)	28 (4.37)
86	AITC	590 (54.48)	CPM	288 (26.59)	302 (27.89)	BJP	159 (14.68)	46 (4.25)
87	AITC	374 (48.13)	CPM	348 (44.79)	26 (3.34)	BJP	17 (2.19)	38 (4.89)
88	AITC	325 (51.67)	CPM	241 (38.31)	84 (13.36)	BJP	31 (4.93)	32 (5.09)
89	CPM	256 (42.24)	AITC	231 (38.12)	25 (4.12)	BJP	103 (17)	16 (2.64)
90	AITC	327 (52.91)	CPM	214 (34.63)	113 (18.28)	BJP	45 (7.28)	32 (5.18)
91	CPM	499 (46.72)	AITC	425 (39.79)	74 (6.93)	BJP	96 (8.99)	48 (4.49)
92	AITC	464 (48.64)	CPM	411 (43.08)	53 (5.56)	BJP	34 (3.56)	45 (4.72)
93	AITC	430 (51.5)	CPM	275 (32.93)	155 (18.57)	BJP	96 (11.5)	34 (4.07)
94	AITC	391 (52.41)	CPM	201 (26.94)	190 (25.47)	BJP	123 (16.49)	31 (4.16)
95	AITC	467 (45.25)	CPM	456 (44.19)	11 (1.06)	BJP	84 (8.14)	25 (2.42)
96	AITC	602 (64.11)	CPM	275 (29.29)	327 (34.82)	BJP	19 (2.02)	43 (4.58)
97	AITC	327 (49.85)	CPM	167 (25.46)	160 (24.39)	BJP	110 (16.77)	52 (7.93)
98	AITC	377 (55.2)	CPM	240 (35.14)	137 (20.06)	BJP	35 (5.12)	31 (4.54)
99	CPM	350 (45.63)	AITC	320 (41.72)	30 (3.91)	BJP	50 (6.52)	47 (6.13)
100	AITC	410 (58.49)	CPM	173 (24.68)	237 (33.81)	BJP	90 (12.84)	28 (3.99)
101	AITC	397 (53.87)	CPM	255 (34.6)	142 (19.27)	BJP	60 (8.14)	25 (3.39)
102	AITC	359 (45.21)	CPM	324 (40.81)	35 (4.4)	BJP	68 (8.56)	43 (5.42)
103	AITC	389 (52.78)	CPM	212 (28.77)	177 (24.01)	BJP	70 (9.5)	66 (8.96)
104	AITC	521 (61.08)	CPM	247 (28.96)	274 (32.12)	BJP	50 (5.86)	35 (4.1)
105	AITC	619 (63.16)	CPM	259 (26.43)	360 (36.73)	BJP	73 (7.45)	29 (2.96)
106	AITC	241 (53.79)	CPM	119 (26.56)	122 (27.23)	BJP	76 (16.96)	12 (2.68)
107	CPM	323 (48.64)	AITC	282 (42.47)	41 (6.17)	BJP	37 (5.57)	22 (3.31)
108	AITC	346 (43.36)	CPM	308 (38.6)	38 (4.76)	BJP	96 (12.03)	48 (6.02)
109	AITC	397 (43.53)	CPM	376 (41.23)	21 (2.3)	BJP	94 (10.31)	45 (4.93)
110	CPM	403 (43.06)	AITC	401 (42.84)	2 (0.22)	BJP	101 (10.79)	31 (3.31)
111	AITC	332 (54.79)	CPM	199 (32.84)	133 (21.95)	BJP	56 (9.24)	19 (3.14)

Contd....

Socio-Economic Amenities - Rural

Access to Education Facilities

Particulars	Number of Villages (% of Population)				
	Available	Not Available	If Not Available (Distance of Nearest Facility)		
			A	B	C
Govt. Primary School	100 (99)	4 (1)	0 (0)	0 (0)	0 (0)
Private Primary School	2 (2)	102 (98)	0 (0)	0 (0)	0 (0)
Govt. Middle School	24 (37)	80 (63)	64 (52)	1 (1)	0 (0)
Private Middle School	2 (3)	102 (97)	0 (0)	0 (0)	0 (0)
Govt. Secondary School	19 (33)	85 (67)	65 (53)	4 (3)	0 (0)
Private Secondary School	0 (0)	104 (100)	0 (0)	0 (0)	0 (0)
Govt. Senior Secondary School	14 (28)	90 (72)	73 (60)	5 (4)	1 (1)
Private Senior Secondary School	0 (0)	104 (100)	0 (0)	0 (0)	0 (0)
Govt. Arts and Science Degree College	0 (0)	104 (100)	24 (20)	50 (50)	15 (17)
Private Arts and Science Degree College	0 (0)	104 (100)	0 (0)	0 (0)	1 (0)
Govt. Engineering College	0 (0)	104 (100)	0 (0)	6 (7)	81 (78)
Private Engineering College	0 (0)	104 (100)	0 (0)	0 (0)	1 (0)
Govt. Medicine College	0 (0)	104 (100)	0 (0)	2 (2)	84 (83)
Private Medicine College	0 (0)	104 (100)	0 (0)	0 (0)	0 (0)
Govt. Management Institute	0 (0)	104 (100)	0 (0)	0 (0)	13 (16)
Private Management Institute	1 (0)	103 (100)	13 (8)	30 (26)	28 (34)
Govt. Polytechnic	0 (0)	104 (100)	0 (0)	0 (0)	80 (78)
Private Polytechnic	0 (0)	104 (100)	0 (0)	0 (0)	5 (6)
Govt. Vocational Training School/ITI	0 (0)	104 (100)	0 (0)	2 (2)	81 (79)
Private Vocational Training School/ITI	0 (0)	104 (100)	2 (2)	1 (0)	0 (0)
Govt. Non Formal Training Centre	0 (0)	104 (100)	8 (7)	23 (18)	27 (36)
Private Non Formal Training Centre	0 (0)	104 (100)	0 (0)	0 (0)	0 (0)
Govt. School For Disabled	1 (1)	103 (99)	0 (0)	0 (0)	6 (7)
Private School For Disabled	0 (0)	104 (100)	0 (0)	0 (0)	0 (0)
Government Others	22 (36)	82 (64)	0 (0)	0 (0)	0 (0)
Private Others	0 (0)	104 (100)	0 (0)	0 (0)	0 (0)

Note : Distance A : Less than 5 km; B : Between 5-10 km; C : 10+ km.; Source : Data Analysis is based on 2011 Census.

DISCLAIMER

The Terms of Use and Disclaimer of Datanet India Private Limited (hereinafter referred to as "Datanet") for use of this analysis report of **Haringhata Assembly Constituency (Haringhata Vidhan Sabha)** :-

1. **Assembly Factbook™** is a Registered Trade Mark owned by Datanet.
2. All the maps are sketched and graphical representation only and have not been drawn to the scale and also not to represent the actual geographical area or boundary of the unit.
3. The data for the aforesaid analysis is based on authentic sources and has been culled from the various publications of Census, CSO and NSSO for district and block level data, various central and state government departments, Central & State Elections Commissions and the concerned Returning Officers' releases, Electoral Rolls, Election results and allied publications, internal assessment, surveys, estimates and analysis. Therefore, certain adjustment of data at micro level may have been done to arrive closer to the macro data.
4. Data have been provided on an "As Is" and "As AVAILABLE" basis
5. The colours shown in the maps or diagram and charts of a particular party, alliance or AC are indicative and do not represent them.
6. This publication which includes maps, sheets, graphs and data would be the property under copyright of Datanet only. The user may use these for its internal study, analysis and research purposes. It's public display, re-selling or any commercial uses by the user are not allowed.
7. Datanet has taken due care and caution in compilation and processing of data and allied information, but does not guarantee the accuracy, adequacy or completeness of any information/analysis and will be not responsible for any errors or omissions or for the results obtained from the use of such information/analysis.
8. All the contents for the publication have been culled from various authentic sources and Datanet reasonably believes such sources to be reliable, but does not make any representations, express or implied as to the accuracy or fitness of use of such information. The information or contents of the information/analysis do not constitute advice and should not be relied upon in making (or refraining from making) any decision. Any reliance placed upon the information provided by Datanet is the sole responsibility and strictly at the user's risk.
9. In no event will Datanet be liable for any damages (including, without limitation, damages for loss of business projects, or loss of profits) arising in contract, tort or otherwise from the use of or inability to use any of its contents, or from any action taken (or refrained from being taken) as a result of using the analysis or any of its contents. Datanet its directors, owners, editors, officials, employees, distributor and agents or any associate will not be liable for any errors in the information contained or any consequences arising from the use of the contents of the provided information/analysis.
10. If any provision of these terms and conditions is held invalid or illegal or unenforceable for any reason by any court of competent jurisdiction, such provision shall be severed and the remainder of provisions of the terms and conditions shall continue in full force and effect as if the Term of Use had been executed with the invalid, illegal or unenforceable provision eliminated.
11. If there are any discrepancies in the information provided, please bring it to attention of Datanet for suitable rectification measures.

Buy Online This Complete Book At
Datanet India eBooks Store

www.indiastatpublications.com

or go directly at

[http://www.indiastatpublications.com/
Assembly_factbook/West_Bengal/Bangaon/Haringhata](http://www.indiastatpublications.com/Assembly_factbook/West_Bengal/Bangaon/Haringhata)

 **indiastat**elections

ISBN : 978-93-5293-662-5

