



West Bengal

Assembly Factbook™

Kalyani Assembly Constituency



Key Electoral Data of Kalyani
Assembly Constituency (Vidhan Sabha)

West Bengal
Assembly FactbookTM
Kalyani Assembly Constituency



Kalyani Vidhan Sabha

Editor & Director

Dr. R.K. Thukral

Research Editor

Dr. Shafeeq Rahman

Compiled, Researched and Published by Datanet India Pvt. Ltd.

D-100, 1st Floor,

Okhla Industrial Area, Phase-I,
New Delhi- 110020.

Ph.: 91-11- 43580781-84

Email : support@indiastatpublications.com

Website : www.indiastatelections.com

Online Book Store :

www.indiastatpublications.com

Report No. : AFB/WB-092-0125

ISBN : 978-93-5293-692-2

First Edition : January, 2018

Eighth Updated Edition : January, 2025

Price : Rs. 11500/-

US\$ 310

© Datanet India Pvt. Ltd.

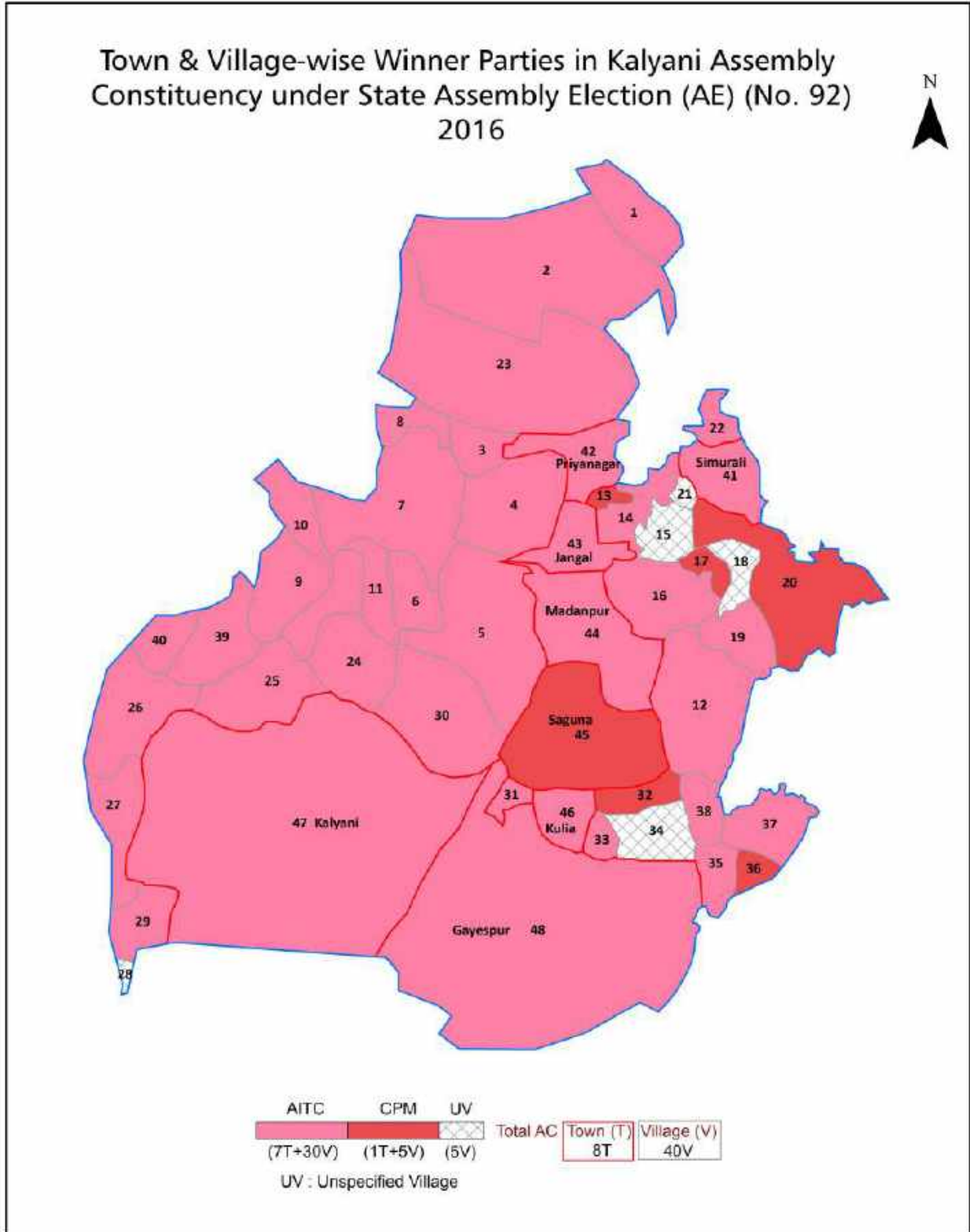
All rights reserved. No part of this book may be reproduced, stored in a retrieval system or transmitted in any form or by any means, mechanical photocopying, photographing, scanning, recording or otherwise without the prior written permission of the publisher. Please refer to Disclaimer at page no. 154 for the use of this publication.

Printed in India

Contents

No.	Particulars	Page No.
	Introduction	
1	Assembly Constituency - (Vidhan Sabha) at a Glance Features of Assembly as per Delimitation Commission of India (2008)	1-2
	Location and Political Maps	
2	Location Map Boundaries of Assembly Constituency - (Vidhan Sabha in District Boundaries of Assembly Constituency under Parliamentary Constituency - (Lok Sabha) Town & Village-wise Winner Parties- 2024, 2021, 2019, 2016, 2014, 2011 and 2009	3-10
	Administrative Setup (2011)	
3	District Sub-district Towns Villages Inhabited Villages Uninhabited Villages Village Panchayat Intermediate Panchayat	11-13
	Demographics (2011)	
4	Population Households Rural/Urban Population Towns and Villages by Population Size Sex Ratio (Total & 0-6 Years) Religious Population Social Population Literacy Rate	14-15
	Electoral Features	
5	Important Dates of Last Elections Held Electors by Gender Service Electors Voters Voters Turnout Polling Stations & Average Number of Electors per Polling Station Electors by Age Group Present Elected Representatives	16-21
	Historical Summary Election Results	
6	Vote Share of Major Parties Winning Margin (Number & Percentage Polarity of Parties Summary Result of Assembly Segment of Parliamentary Elections 2024, 2019, 2014 and 2009 Summary Result of Assembly Elections 2021, 2016 and 2011	22-31
	Polling Station Level Election Results	
7	Name and Number of Polling Station 2024, 2021, 2019, 2016, 2014, 2011 and 2009 Polling Station-wise Electors, Voters & Voters Turnout 2024, 2021, 2019, 2016, 2014, 2011 and 2009 Polling Station wise Elections Results 2024, 2021, 2019, 2016, 2014, 2011 and 2009	32-135
	Share of Assembly Constituency	
8	Share of Assembly Constituency - (Vidhan Sabha) in State, District and Parliamentary Constituency - (Lok Sabha)	136
	Socio-Economic Amenities (2011)	
9	Access to Administrative Units Agricultural, Manufacturing and Industrial Commodities Demographic Indicators Education Health & Manpower Drinking Water Supply Sanitation Entertainment and Recreations Infrastructure Power Food Allocation Distribution and Marketing of Agriculture Commodities Infrastructure Transport and Road Infrastructure Communication Banking and Financial Services Land Use Irrigation Source	138-151
10	Abbreviation & Sources	152-153
11	Disclaimer	154

Location & Political Map



Administrative Setup

List of Village Panchayat & Intermediate Panchayat (Block) Name - 2011

Village Name	Village Panchayat Name	Intermediate Panchayat Name
Alaipur	Madanpur-II	Chakdah
Anilia	Rautari	Chakdah
Basantapur	Saguna	Chakdah
Birpara (P)	Kancharapara	Chakdah
Chaktarinipur	Madanpur-II	Chakdah
Chand Mari (P)	Kancharapara	Chakdah
Char Jadubati (P)	Kancharapara	Chakdah
Char Jajira	Kancharapara	Chakdah
Char Kancharapara (P)	Kancharapara	Chakdah
Char Modhusudanpur	Kancharapara	Chakdah
Char Nandan Bati	Kancharapara	Chakdah
Charjirat	Chanduria-II	Chakdah
Dogachhia (P)	Saguna	Chakdah
Ganga Manoharpur	Sarati	Chakdah
Ghora Gachha	Saguna	Chakdah
Harispur	Rautari	Chakdah
Iswaripur	Sarati	Chakdah
Jaydebbati (P)	Saguna	Chakdah
Jibannagar	Madanpur-I	Chakdah
Kalipur	Sarati	Chakdah
Kata Belia	Saguna	Chakdah
Kautukpur	Madanpur-I	Chakdah
Krishnapur	Saguna	Chakdah
Kumarpur	Rautari	Chakdah
Majher Char (P)	Kancharapara	Chakdah
Muratipur (P)	Kancharapara	Chakdah
Narapati Para	Rautari	Chakdah
Raghunathpur (P)	Saguna	Chakdah
Rameswarpur	Rautari	Chakdah

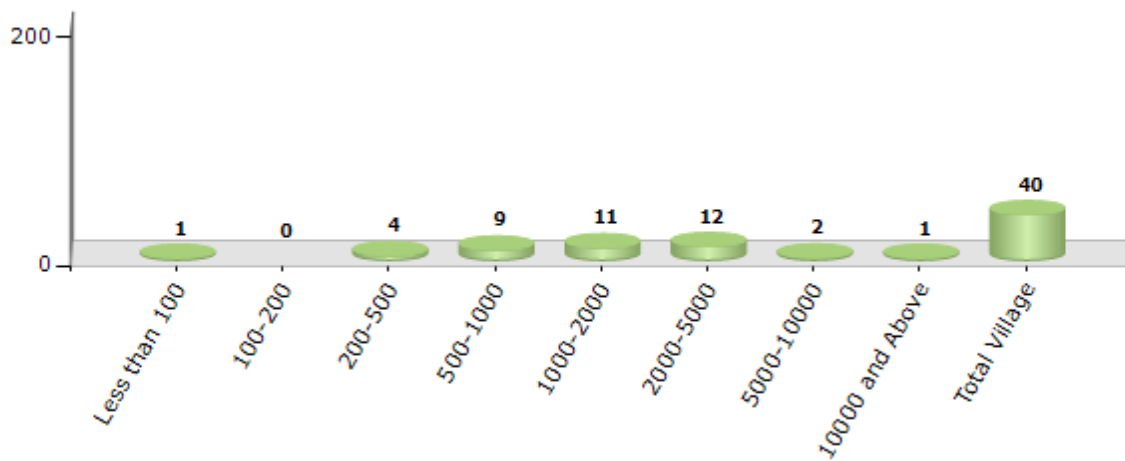
Contd....

Demographics

Number of Villages by Population Size - 2011

Less than 100	100-200	200-500	500-1000	1000-2000	2000-5000	5000-10000	10000 and Above	Total Village
1	0	4	9	11	12	2	1	40

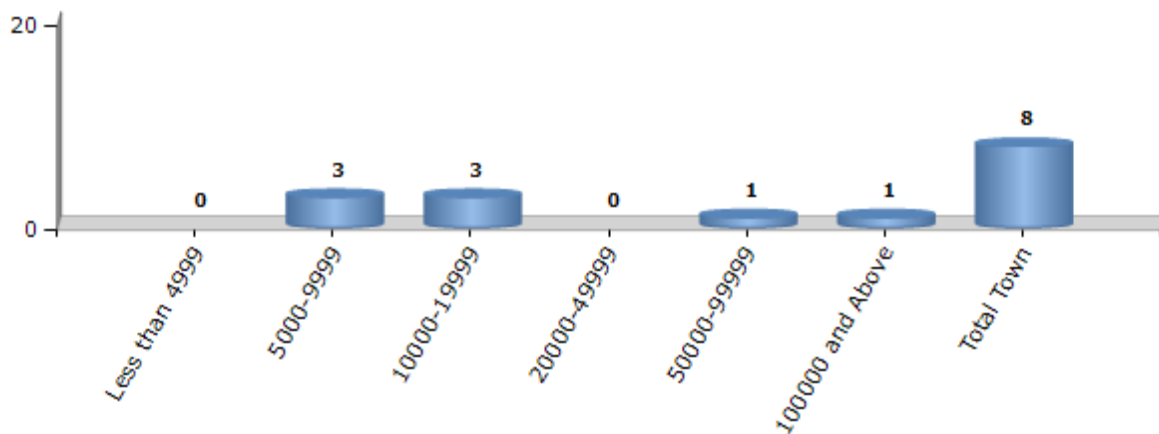
Number of Villages by Population Size - 2011



Number of Towns by Population Size - 2011

Less than 4999	5000-9999	10000-19999	20000-49999	50000-99999	100000 and Above	Total Town
0	3	3	0	1	1	8

Number of Towns by Population Size - 2011

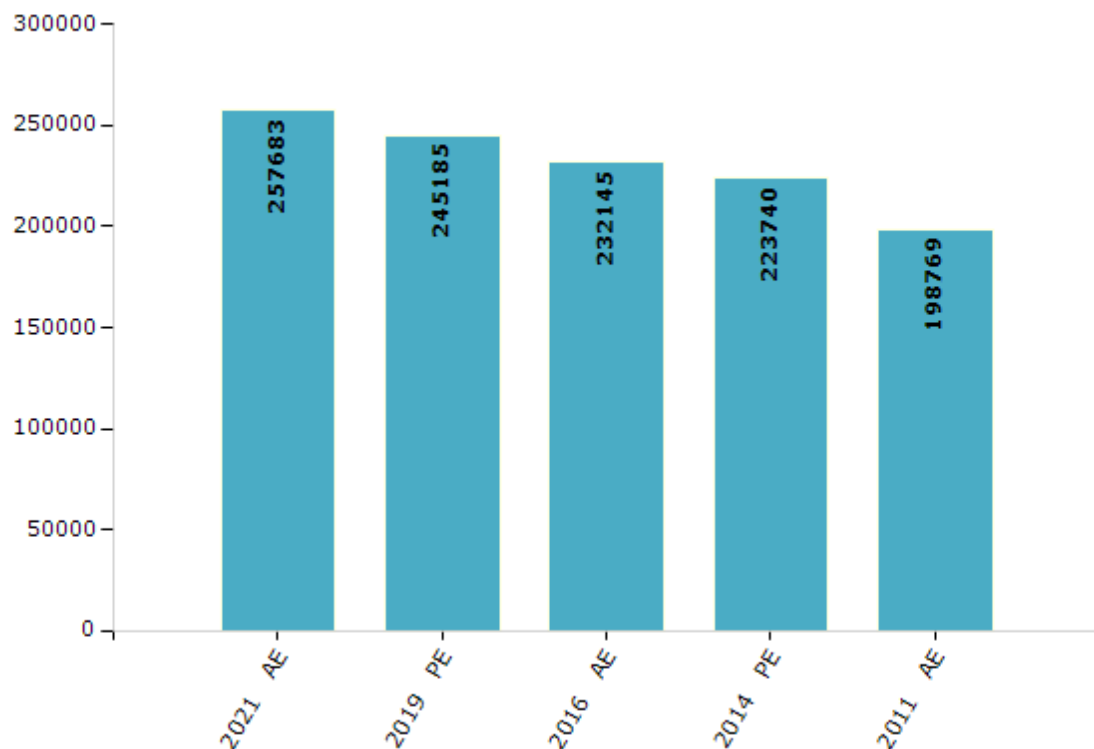


Electoral Features

Electors by Male & Female

Year	Male	Female	Others	Total	Year	Male	Female	Others	Total
2021 AE	130754	126921	8	257683	1991 AE	-	-	-	-
2019 PE	125309	119872	4	245185	1987 AE	-	-	-	-
2016 AE	119225	112918	2	232145	1982 AE	-	-	-	-
2014 PE	115675	108063	2	223740	1977 AE	-	-	-	-
2011 AE	104204	94565	0	198769	1972 AE	-	-	-	-
2009 PE	-	-	-	-	1971 AE	-	-	-	-
2006 AE	-	-	-	-	1969 AE	-	-	-	-
2004 PE	-	-	-	-	1967 AE	-	-	-	-
2001 AE	-	-	-	-	1962 AE	-	-	-	-
1999 PE	-	-	-	-	1957 AE	-	-	-	-
1996 AE	-	-	-	-	1952 AE	-	-	-	-

Number of Electors



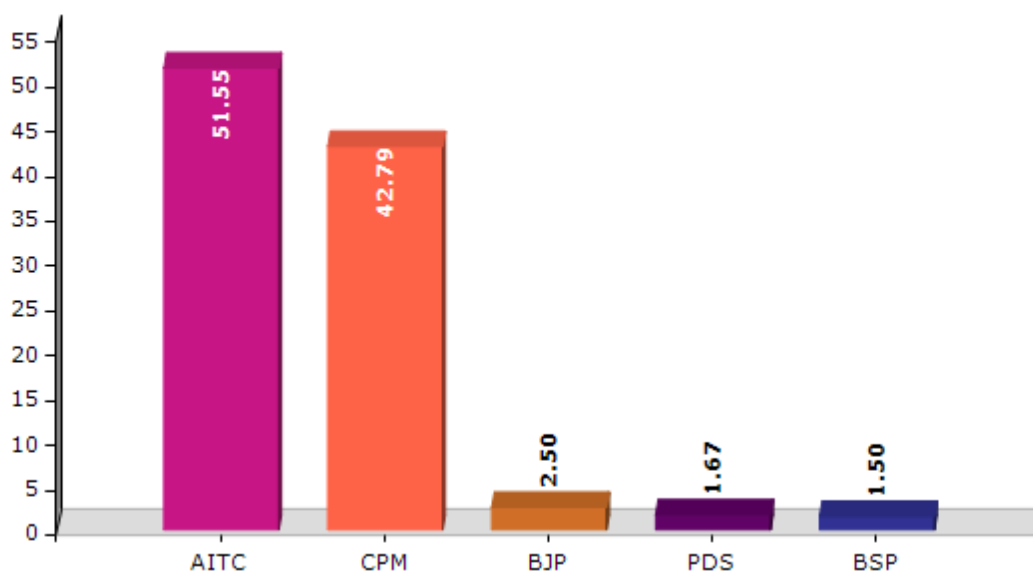
Note : AE : Assembly Election, PE : Assembly Segment of Parliamentary Election

Historical Summary Election Results

Summary Result of Assembly Election - 2011

Candidate Name	Party	Votes	Votes %
Dr. Ramendra Nath Biswas	AITC	92322	51.55
Jyotsna Sarkar (Sikder)	CPM	76632	42.79
Dipali Bharati	BJP	4478	2.5
Mithu Podder	PDS	2995	1.67
Pranita Roy	BSP	2681	1.5

Votes Percentage of Top Parties - 2011



Polling Station Level Election Results

Number and Name of Polling Stations (PS) (2016)

Number of Polling Stations	Name of Polling Stations	Number of Polling Stations	Name of Polling Stations
1	Shanyalchar Maloparag.S.F.P. School	22	Gobindanagar Prathmick Vidyalaya, Room No. 1
2	Raninagar Gopal Chandra Prathmick Vidyalaya	23	Gobindanagar Prathmick Vidyalaya, Room No. 2
3	Charjirat Prathmickschool, Room No. - 1	24	2 No. Gobindanagar Nursary School, Room No. - 1
4	Charjirat Prathmickschool, Room No. - 2	25	2 No. Gobindanagar Nursary School, Room No. - 2
5	Bablatala Prathamickvidyalaya	26	Madanpur Kendriya Adarsha Vidyalaya Balika (H.S), Room No. -1
6	Shanyalchar Biswaspara Pry. School	27	Madanpur Primaryschool, Room No. 1
7	Srikrishnapur Charg.S.F.P. School	28	Madanpur Kendriya Adarsha Vidyalaya Balika (H.S), Room No. -2
8	Srikrishnapur Char Madhyapara Prathmick Vidyalaya	29	Madanpur Primaryschool, Room No. 2
9	Priyanagar Prathmickvidyalaya, Room No. - 1	30	Madanpur Kendriya Adarsha Vidyalaya Balak (H.S.), Room No.1
10	Priyanagar Prathmickvidyalaya, Room No. - 2	31	Madanpur Kendriya Adarsha Vidyalaya Balak(H.S.), Room No. 2
11	Priyanagar Prathmickvidyalaya, Room No. - 3	32	Madanpur Purbachal Prathmick Vidyalaya, Room No. 1
12	Priyanagar Krishnapadassk, Room No. - 1	33	Madanpur Purbachal Prathmick Vidyalaya, Room No. 2
13	Priyanagar Krishnapadassk, Room No. - 2	34	Sutargachhi Prathmickvidyalaya, Room No. - 1
14	Jangal Parthmickvidyalaya	35	Sutargachhi Prathmickvidyalaya, Room No. - 2
15	Jiban Nagar Prathmickvidyalaya	36	Bidarthi Sishu Nekatan O Free Coaching Centre, Room No. - 1
16	Koutukpur Primaryschool	37	Shimurali Nimnabuniadi Vidyalaya, Room No. 1
17	New Koutukpur Girindra Rudra Prathmick Vidyalaya	38	Shimurali Nimnabuniadi Vidyalaya, Room No. 2
18	Bildharpara Parthmickvidyalaya, Room No. - 1	39	Bidarthi Sishu Nekatan O Free Coaching Centre, Room No. - 2
19	Bildharpara Parthmickvidyalaya, Room No. - 2	40	Shimurali Telipukurssk
20	Marfodanga Pry.Schoolroom No. - 1	41	Rameshwarpurprathmick Vidyalaya
21	Marfodanga Pry.School, Room No. - 2	42	Teghari Adibasiparaprathmick Vidyalaya

Contd....

Polling Station Level Election Results

Polling Station-wise Votes Secured by Overall Top Five Parties in Kalyani Assembly in Assembly Election (AE) under Bangaon Parliamentary Constituency in West Bengal (2016)

Number of Polling Station	Winner - Dr. Ramendra Nath Biswas (AITC)	Runner-up - Alakesh Das (CPM)	3rd - Dr. Ranajit Kumar Biswas (BJP)	4th - Biplab Majumdar (SHS)	5th - Tushar Kanti Biswas (BSP)	NOTA	Other	Total Votes Secured
36	173	285	64	8	9	14	5	558
37	338	337	98	13	5	17	5	813
38	337	321	103	12	6	13	4	796
39	425	366	99	15	11	13	7	936
40	430	276	172	6	6	12	6	908
41	446	525	49	20	17	15	12	1084
42	235	222	52	5	3	9	1	527
43	294	282	45	4	5	10	5	645
44	292	298	23	10	2	11	2	638
45	363	457	13	15	9	20	7	884
46	566	239	19	17	3	6	2	852
47	203	164	29	4	3	6	3	412
48	215	117	35	4	3	11	1	386
49	303	323	53	13	6	11	4	713
50	278	239	71	7	11	9	1	616
51	396	266	67	3	30	3	4	769
52	332	274	58	4	8	7	6	689
53	262	215	51	7	13	9	3	560
54	425	409	74	10	18	10	7	953
55	332	315	34	15	20	12	6	734
56	381	493	29	7	10	17	2	939
57	327	337	32	7	14	10	5	732
58	149	472	27	7	18	12	1	686
59	220	308	36	7	8	5	2	586
60	420	392	61	17	14	12	8	924
61	399	488	83	22	18	19	7	1036
62	248	426	41	20	12	11	7	765
63	294	328	47	20	8	4	4	705
64	253	307	31	4	16	10	3	624
65	406	129	9	4	3	0	3	554
66	344	148	6	4	4	7	3	516
67	181	218	34	9	2	3	3	450
68	371	212	42	9	2	5	4	645
69	541	393	43	26	8	13	9	1033
70	490	243	72	19	15	8	19	866

Contd....

Polling Station Level Election Results

Winner, Runner-up and 3rd Party Position & Winning Margin According to Polling Stations in Kalyani Assembly in Assembly Election (AE) under Bangaon Parliamentary Constituency in West Bengal (2016)

Polling Station Number	Winner Party	Winner Votes (%)	Runner-up Party	Runner-up Votes (%)	Winning Margin Votes (%)	Third Party	Third Party Votes (%)	Other Votes (%)
75	AITC	621 (50.94)	CPM	409 (33.55)	212 (17.39)	BJP	139 (11.4)	50 (4.1)
76	AITC	349 (50.29)	CPM	264 (38.04)	85 (12.25)	BJP	38 (5.48)	43 (6.2)
77	AITC	295 (49.83)	CPM	195 (32.94)	100 (16.89)	BJP	60 (10.14)	42 (7.09)
78	CPM	363 (53.07)	AITC	268 (39.18)	95 (13.89)	BJP	30 (4.39)	23 (3.36)
79	AITC	400 (43.86)	CPM	394 (43.2)	6 (0.66)	BJP	77 (8.44)	41 (4.5)
80	AITC	207 (48.94)	CPM	197 (46.57)	10 (2.37)	BJP	7 (1.65)	12 (2.84)
81	AITC	544 (48.31)	CPM	519 (46.09)	25 (2.22)	BJP	35 (3.11)	28 (2.49)
82	AITC	218 (43.78)	CPM	207 (41.57)	11 (2.21)	BJP	57 (11.45)	16 (3.21)
83	CPM	248 (40.33)	AITC	232 (37.72)	16 (2.61)	BJP	111 (18.05)	24 (3.9)
84	AITC	276 (36.8)	CPM	269 (35.87)	7 (0.93)	BJP	167 (22.27)	38 (5.07)
85	AITC	226 (44.4)	CPM	213 (41.85)	13 (2.55)	BJP	45 (8.84)	25 (4.91)
86	CPM	324 (49.85)	AITC	252 (38.77)	72 (11.08)	BJP	41 (6.31)	33 (5.08)
87	AITC	350 (43.86)	CPM	319 (39.97)	31 (3.89)	BJP	96 (12.03)	33 (4.14)
88	AITC	319 (47.68)	CPM	239 (35.72)	80 (11.96)	BJP	79 (11.81)	32 (4.78)
89	AITC	391 (47.51)	CPM	367 (44.59)	24 (2.92)	BJP	37 (4.5)	28 (3.4)
90	AITC	418 (56.03)	CPM	269 (36.06)	149 (19.97)	BJP	34 (4.56)	25 (3.35)
91	AITC	432 (48.32)	CPM	371 (41.5)	61 (6.82)	BJP	70 (7.83)	21 (2.35)
92	AITC	294 (50.6)	CPM	260 (44.75)	34 (5.85)	BJP	7 (1.2)	20 (3.44)
93	AITC	346 (60.17)	CPM	149 (25.91)	197 (34.26)	BJP	57 (9.91)	23 (4)
94	AITC	319 (51.45)	CPM	211 (34.03)	108 (17.42)	BJP	66 (10.65)	24 (3.87)
95	AITC	317 (56.11)	CPM	172 (30.44)	145 (25.67)	BJP	55 (9.73)	21 (3.72)
96	AITC	385 (66.96)	CPM	110 (19.13)	275 (47.83)	BJP	46 (8)	34 (5.91)
97	AITC	298 (57.09)	CPM	170 (32.57)	128 (24.52)	BJP	30 (5.75)	24 (4.6)
98	AITC	279 (43.94)	CPM	248 (39.06)	31 (4.88)	BJP	75 (11.81)	33 (5.2)
99	AITC	450 (44.96)	CPM	435 (43.46)	15 (1.5)	BJP	80 (7.99)	36 (3.6)
100	AITC	342 (56.62)	CPM	222 (36.75)	120 (19.87)	BJP	13 (2.15)	27 (4.47)
101	AITC	298 (53.12)	CPM	243 (43.32)	55 (9.8)	SHS	6 (1.07)	14 (2.5)
102	AITC	366 (50.41)	CPM	329 (45.32)	37 (5.09)	PDS	15 (2.07)	16 (2.2)
103	AITC	466 (44.34)	CPM	371 (35.3)	95 (9.04)	BJP	183 (17.41)	31 (2.95)
104	AITC	396 (49.13)	CPM	304 (37.72)	92 (11.41)	BJP	74 (9.18)	32 (3.97)
105	AITC	394 (61.28)	CPM	204 (31.73)	190 (29.55)	BJP	20 (3.11)	25 (3.89)
106	CPM	361 (58.89)	AITC	221 (36.05)	140 (22.84)	BJP	13 (2.12)	18 (2.94)
107	AITC	473 (47.78)	CPM	387 (39.09)	86 (8.69)	BJP	78 (7.88)	52 (5.25)
108	AITC	153 (55.23)	CPM	89 (32.13)	64 (23.1)	BJP	22 (7.94)	13 (4.69)
109	AITC	576 (53.98)	CPM	283 (26.52)	293 (27.46)	BJP	103 (9.65)	105 (9.84)
110	AITC	544 (64.84)	CPM	173 (20.62)	371 (44.22)	BJP	79 (9.42)	43 (5.13)
111	CPM	275 (43.24)	AITC	271 (42.61)	4 (0.63)	BJP	56 (8.81)	34 (5.35)

Contd....

Socio-Economic Amenities - Rural

Access to Education Facilities

Particulars	Number of Villages (% of Population)				
	Available	Not Available	If Not Available (Distance of Nearest Facility)		
			A	B	C
Govt. Primary School	36 (94)	4 (6)	0 (0)	0 (0)	0 (0)
Private Primary School	5 (23)	35 (77)	0 (0)	0 (0)	0 (0)
Govt. Middle School	12 (45)	28 (55)	0 (0)	0 (0)	0 (0)
Private Middle School	2 (6)	38 (94)	0 (0)	2 (5)	1 (0)
Govt. Secondary School	9 (40)	31 (60)	16 (31)	5 (10)	1 (0)
Private Secondary School	0 (0)	40 (100)	0 (0)	0 (0)	0 (0)
Govt. Senior Secondary School	4 (29)	36 (71)	17 (39)	7 (12)	1 (0)
Private Senior Secondary School	0 (0)	40 (100)	1 (2)	0 (0)	0 (0)
Govt. Arts and Science Degree College	0 (0)	40 (100)	11 (35)	18 (44)	1 (0)
Private Arts and Science Degree College	0 (0)	40 (100)	0 (0)	0 (0)	0 (0)
Govt. Engineering College	0 (0)	40 (100)	6 (21)	18 (53)	2 (4)
Private Engineering College	0 (0)	40 (100)	0 (0)	3 (3)	0 (0)
Govt. Medicine College	0 (0)	40 (100)	9 (30)	15 (22)	3 (9)
Private Medicine College	0 (0)	40 (100)	0 (0)	1 (2)	0 (0)
Govt. Management Institute	0 (0)	40 (100)	1 (2)	4 (9)	4 (25)
Private Management Institute	0 (0)	40 (100)	8 (28)	10 (14)	2 (5)
Govt. Polytechnic	0 (0)	40 (100)	1 (6)	2 (5)	6 (28)
Private Polytechnic	0 (0)	40 (100)	6 (18)	10 (19)	3 (6)
Govt. Vocational Training School/ITI	1 (1)	39 (99)	6 (26)	13 (35)	3 (8)
Private Vocational Training School/ITI	0 (0)	40 (100)	0 (0)	3 (5)	0 (0)
Govt. Non Formal Training Centre	0 (0)	40 (100)	6 (14)	7 (18)	1 (4)
Private Non Formal Training Centre	0 (0)	40 (100)	0 (0)	0 (0)	0 (0)
Govt. School For Disabled	1 (2)	39 (98)	1 (1)	2 (4)	1 (4)
Private School For Disabled	0 (0)	40 (100)	1 (1)	2 (4)	3 (6)
Government Others	4 (21)	36 (79)	0 (0)	0 (0)	0 (0)
Private Others	1 (2)	39 (98)	0 (0)	0 (0)	0 (0)

Note : Distance A : Less than 5 km; B : Between 5-10 km; C : 10+ km.; Source : Data Analysis is based on 2011 Census.

DISCLAIMER

The Terms of Use and Disclaimer of Datanet India Private Limited (hereinafter referred to as "Datanet") for use of this analysis report of **Kalyani Assembly Constituency (Kalyani Vidhan Sabha) :-**

1. **Assembly Factbook™** is a Registered Trade Mark owned by Datanet.
2. All the maps are sketched and graphical representation only and have not been drawn to the scale and also not to represent the actual geographical area or boundary of the unit.
3. The data for the aforesaid analysis is based on authentic sources and has been culled from the various publications of Census, CSO and NSSO for district and block level data, various central and state government departments, Central & State Elections Commissions and the concerned Returning Officers' releases, Electoral Rolls, Election results and allied publications, internal assessment, surveys, estimates and analysis. Therefore, certain adjustment of data at micro level may have been done to arrive closer to the macro data.
4. Data have been provided on an "As Is" and "As AVAILABLE" basis
5. The colours shown in the maps or diagram and charts of a particular party, alliance or AC are indicative and do not represent them.
6. This publication which includes maps, sheets, graphs and data would be the property under copyright of Datanet only. The user may use these for its internal study, analysis and research purposes. It's public display, re-selling or any commercial uses by the user are not allowed.
7. Datanet has taken due care and caution in compilation and processing of data and allied information, but does not guarantee the accuracy, adequacy or completeness of any information/analysis and will be not responsible for any errors or omissions or for the results obtained from the use of such information/analysis.
8. All the contents for the publication have been culled from various authentic sources and Datanet reasonably believes such sources to be reliable, but does not make any representations, express or implied as to the accuracy or fitness of use of such information. The information or contents of the information/analysis do not constitute advice and should not be relied upon in making (or refraining from making) any decision. Any reliance placed upon the information provided by Datanet is the sole responsibility and strictly at the user's risk.
9. In no event will Datanet be liable for any damages (including, without limitation, damages for loss of business projects, or loss of profits) arising in contract, tort or otherwise from the use of or inability to use any of its contents, or from any action taken (or refrained from being taken) as a result of using the analysis or any of its contents. Datanet its directors, owners, editors, officials, employees, distributor and agents or any associate will not be liable for any errors in the information contained or any consequences arising from the use of the contents of the provided information/analysis.
10. If any provision of these terms and conditions is held invalid or illegal or unenforceable for any reason by any court of competent jurisdiction, such provision shall be severed and the remainder of provisions of the terms and conditions shall continue in full force and effect as if the Term of Use had been executed with the invalid, illegal or unenforceable provision eliminated.
11. If there are any discrepancies in the information provided, please bring it to attention of Datanet for suitable rectification measures.

**Buy Online This Complete Book At
Datanet India eBooks Store**

www.indiastatpublications.com

or go directly at

[http://www.indiastatpublications.com/
Assembly_factbook/West_Bengal/Bangaon/ Kalyani](http://www.indiastatpublications.com/Assembly_factbook/West_Bengal/Bangaon/Kalyani)

i **india**stat**elections**

