



West Bengal

Assembly Factbook™

Swarupnagar Assembly Constituency



Key Electoral Data of Swarupnagar
Assembly Constituency (Vidhan Sabha)

West Bengal
Assembly FactbookTM
Swarupnagar Assembly Constituency



Swarupnagar Vidhan Sabha

Editor & Director

Dr. R.K. Thukral

Research Editor

Dr. Shafeeq Rahman

Compiled, Researched and Published by Datanet India Pvt. Ltd.

D-100, 1st Floor,

Okhla Industrial Area, Phase-I,
New Delhi- 110020.

Ph.: 91-11- 43580781-84

Email : support@indiastatpublications.com

Website : www.indiastatelections.com

Online Book Store :

www.indiastatpublications.com

Report No. : AFB/WB-098-0125

ISBN : 978-93-5293-821-6

First Edition : January, 2018

Eighth Updated Edition : January, 2025

Price : Rs. 11500/-

US\$ 310

© Datanet India Pvt. Ltd.

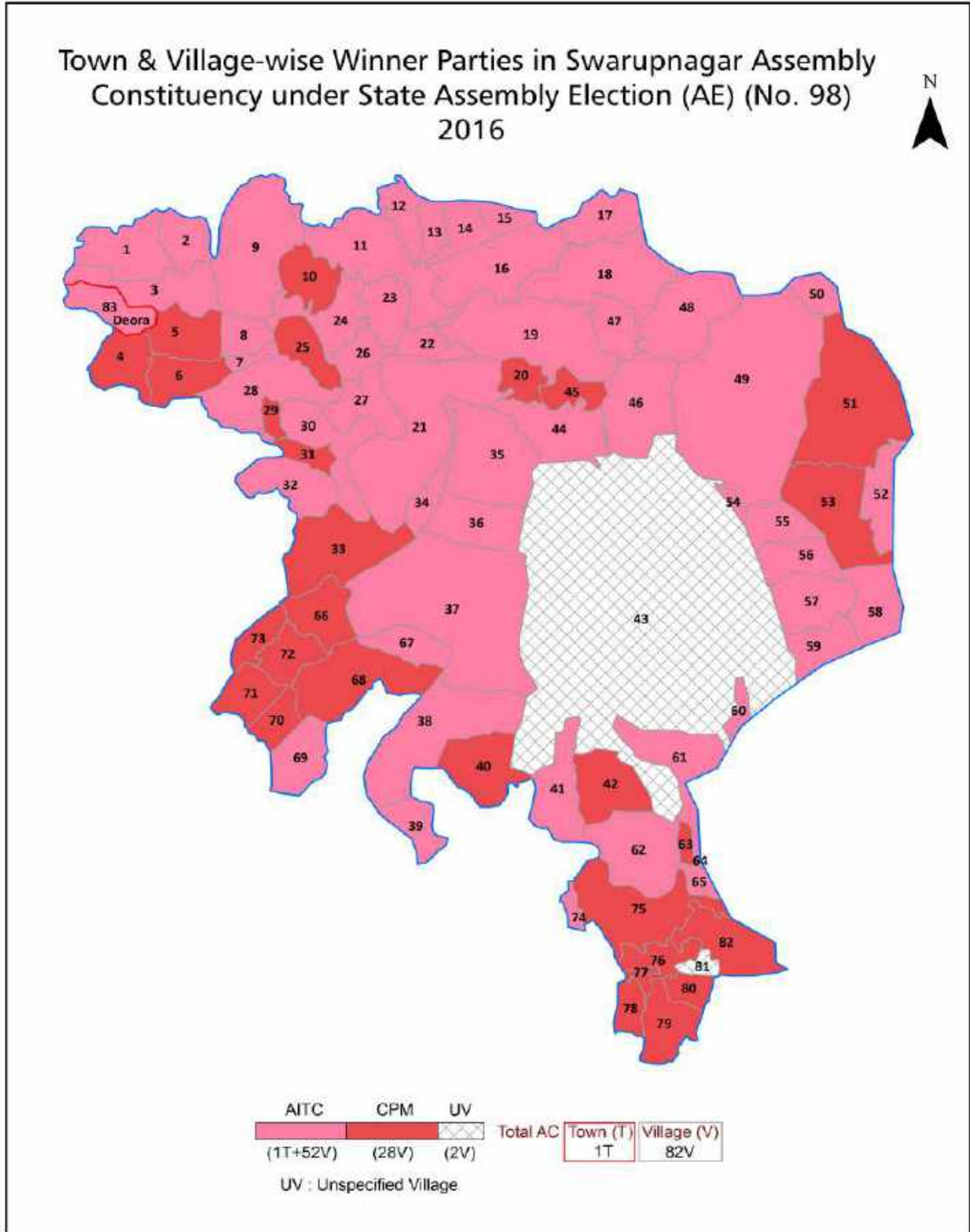
All rights reserved. No part of this book may be reproduced, stored in a retrieval system or transmitted in any form or by any means, mechanical photocopying, photographing, scanning, recording or otherwise without the prior written permission of the publisher. Please refer to Disclaimer at page no. 171 for the use of this publication.

Printed in India

Contents

No.	Particulars	Page No.
	Introduction	
1	Assembly Constituency - (Vidhan Sabha) at a Glance Features of Assembly as per Delimitation Commission of India (2008)	1-2
	Location and Political Maps	
2	Location Map Boundaries of Assembly Constituency - (Vidhan Sabha) in District Boundaries of Assembly Constituency under Parliamentary Constituency - (Lok Sabha) Town & Village-wise Winner Parties- 2024, 2021, 2019, 2016, 2014, 2011 and 2009	3-10
	Administrative Setup (2011)	
3	District Sub-district Towns Villages Inhabited Villages Uninhabited Villages Village Panchayat Intermediate Panchayat	11-14
	Demographics (2011)	
4	Population Households Rural/Urban Population Towns and Villages by Population Size Sex Ratio (Total & 0-6 Years) Religious Population Social Population Literacy Rate	15-16
	Electoral Features	
5	Important Dates of Last Elections Held Electors by Gender Service Electors Voters Voters Turnout Polling Stations & Average Number of Electors per Polling Station Electors by Age Group Present Elected Representatives	17-22
	Historical Summary Election Results	
6	Vote Share of Major Parties Winning Margin (Number & Percentage) Polarity of Parties Summary Result of Assembly Segment of Parliamentary Elections 2024, 2019, 2014, 2009, 2004 and 1999 Summary Result of Assembly Elections 2021, 2016, 2011, 2006, 2001, 1996, 1991, 1987, 1982, 1977, 1972, 1971, 1969, 1967, 1962, 1957 and 1952	23-48
	Polling Station Level Election Results	
7	Name and Number of Polling Station 2024, 2021, 2019, 2016, 2014, 2011 and 2009 Polling Station-wise Electors, Voters & Voters Turnout 2024, 2021, 2019, 2016, 2014, 2011 and 2009 Polling Station wise Elections Results 2024, 2021, 2019, 2016, 2014, 2011 and 2009	49-152
	Share of Assembly Constituency	
8	Share of Assembly Constituency - (Vidhan Sabha) in State, District and Parliamentary Constituency - (Lok Sabha)	153
	Socio-Economic Amenities (2011)	
9	Access to Administrative Units Agricultural, Manufacturing and Industrial Commodities Demographic Indicators Education Health & Manpower Drinking Water Supply Sanitation Entertainment and Recreations Infrastructure Power Food Allocation Distribution and Marketing of Agriculture Commodities Infrastructure Transport and Road Infrastructure Communication Banking and Financial Services Land Use Irrigation Source	155-168
10	Abbreviation & Sources	169-170
11	Disclaimer	171

Location & Political Map



Administrative Setup

List of Village Panchayat & Intermediate Panchayat (Block) Name - 2011

Village Name	Village Panchayat Name	Intermediate Panchayat Name
Amudia	Balti Nityanandakati	Swarupnagar
Arshikri	Bithari Hakimpur	Swarupnagar
Atlia	Ramchandrapur Uday	Baduria
Bagghata	Saguna	Swarupnagar
Balki	Gobindapur	Swarupnagar
Balti	Balti Nityanandakati	Swarupnagar
Banglani	Swarupnagar Banglani	Swarupnagar
Bara Bankra	Bankra Gokulpur	Swarupnagar
Bayar Ghata	Balti Nityanandakati	Swarupnagar
Bhaduria	Kaijuri	Swarupnagar
Bhekulia	Saguna	Swarupnagar
Bhumitala	Charghat	Swarupnagar
Bil Balli	Balti Nityanandakati	Swarupnagar
Bithari	Bithari Hakimpur	Swarupnagar
Buran Gabarda	Kaijuri	Swarupnagar
Buruj	Ramchandrapur Uday	Baduria
Chak Labanga	Sayestanagar-I	Baduria
Charghat	Charghat	Swarupnagar
Chhota Bankra	Bankra Gokulpur	Swarupnagar
Chituri	Balti Nityanandakati	Swarupnagar
Damhati	Tepur Mirzapur	Swarupnagar
Dattapara	Gobindapur	Swarupnagar
Diara	Charghat	Swarupnagar
Dobila	Kaijuri	Swarupnagar
Galdaha	Bankra Gokulpur	Swarupnagar
Ghola	Saguna	Swarupnagar
Gobindapur	Gobindapur	Swarupnagar
Gobra	Gobindapur	Swarupnagar
Gokulpur	Bankra Gokulpur	Swarupnagar

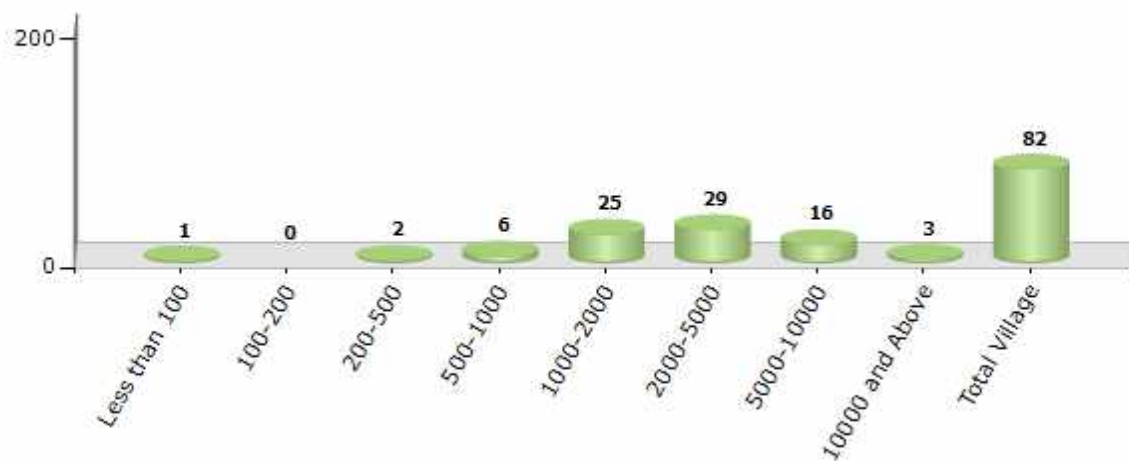
Contd....

Demographics

Number of Villages by Population Size - 2011

Less than 100	100-200	200-500	500-1000	1000-2000	2000-5000	5000-10000	10000 and Above	Total Village
1	0	2	6	25	29	16	3	82

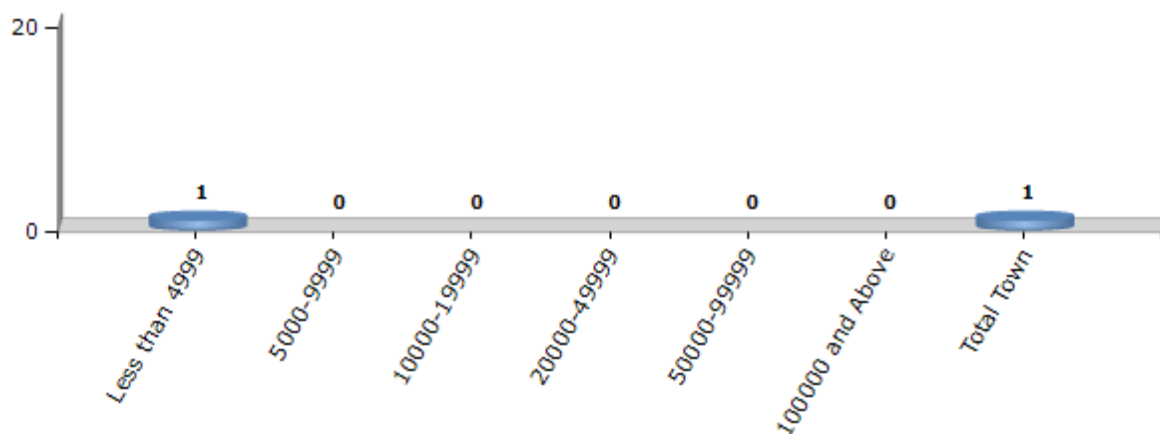
Number of Villages by Population Size - 2011



Number of Towns by Population Size - 2011

Less than 4999	5000-9999	10000-19999	20000-49999	50000-99999	100000 and Above	Total Town
1	0	0	0	0	0	1

Number of Towns by Population Size - 2011

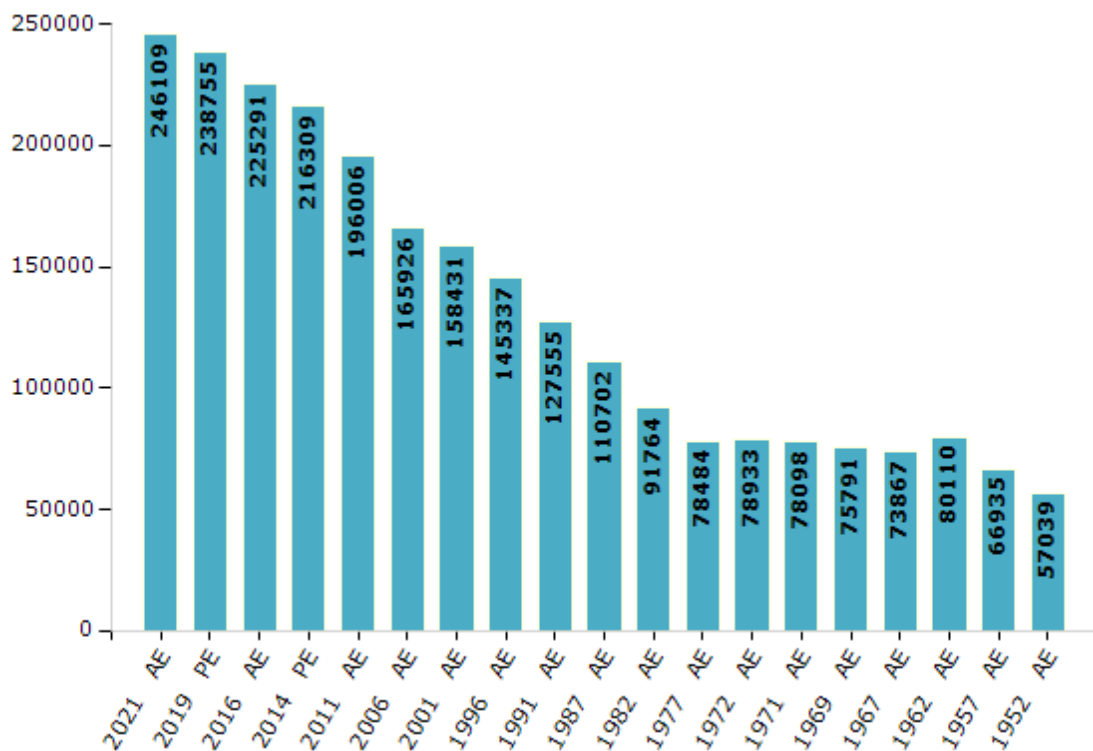


Electoral Features

Electors by Male & Female

Year	Male	Female	Others	Total	Year	Male	Female	Others	Total
2021 AE	126180	119927	2	246109	1991 AE	65053	62502	-	127555
2019 PE	122786	115966	3	238755	1987 AE	57353	53349	-	110702
2016 AE	116248	109040	3	225291	1982 AE	46843	44921	-	91764
2014 PE	112074	104233	2	216309	1977 AE	41041	37443	-	78484
2011 AE	102034	93972	0	196006	1972 AE	41405	37528	-	78933
2009 PE	-	-	-	-	1971 AE	40805	37293	-	78098
2006 AE	86547	79379	-	165926	1969 AE	39691	36100	-	75791
2004 PE	-	-	-	-	1967 AE	-	-	-	73867
2001 AE	82410	76021	-	158431	1962 AE	-	-	-	80110
1999 PE	-	-	-	-	1957 AE	-	-	-	66935
1996 AE	73168	72169	-	145337	1952 AE	-	-	-	57039

Number of Electors



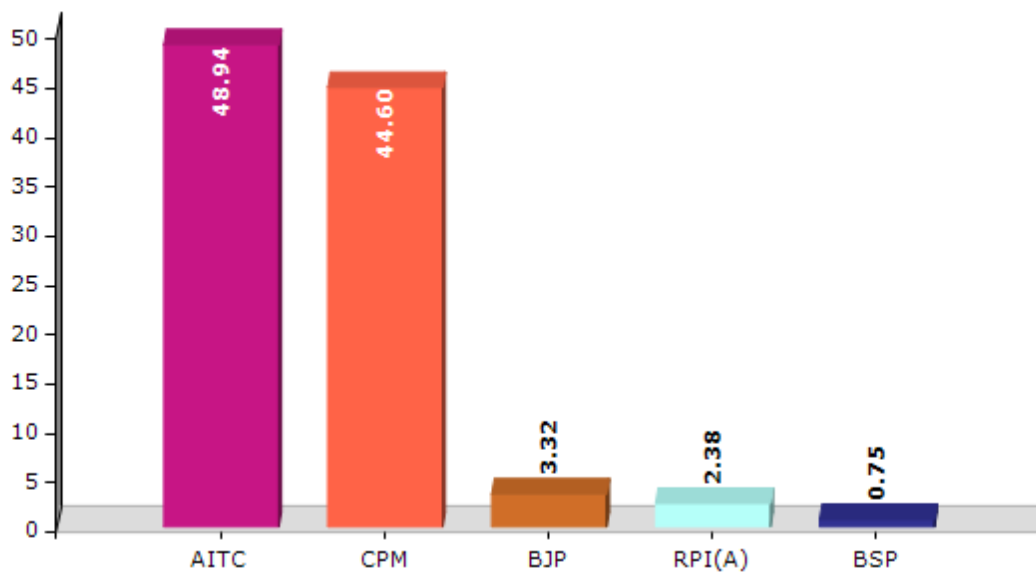
Note : AE : Assembly Election, PE : Assembly Segment of Parliamentary Election

Historical Summary Election Results

Summary Result of Assembly Election - 2011

Candidate Name	Party	Votes	Votes %
Bina Mondal	AITC	83641	48.94
Siva Pada Das	CPM	76227	44.6
Rakhal Halder	BJP	5682	3.32
Sukriti Ranjan Biswas	RPI(A)	4063	2.38
Renuka Sarkar	BSP	1286	0.75

Votes Percentage of Top Parties - 2011



Polling Station Level Election Results

Number and Name of Polling Stations (PS) (2016)

Number of Polling Stations	Name of Polling Stations	Number of Polling Stations	Name of Polling Stations
1	Tepul G.S. F.P. School (R-1)	22	Mirjapur F.P.School (R-1)
2	Tepul G.S. F.P. School (R-2)	23	Mirjapur F.P.School (R-2)
3	Tepul G.S. F.P. School (R-3)	24	Mirjapur Purba Para F.P.School
4	Pubali F.P. School (R-1)	25	Kanchdaha F.P. School (R-1)
5	Nimtala High School (R-1)	26	Kanchdaha F.P. School (R-2)
6	Nimtala High School (R-2)	27	Kanchdaha F.P. School (R-3)
7	Parui Jogendra Nath Smrity F.P. School	28	Keotali F.P. School (R-1)
8	Chhatra Kalyan N.B. Vidyalay (R-1)	29	Keotali F.P. School (R-2)
9	Chhatra Kalyan N.B. Vidyalay (R-2)	30	Srinathpur F.P. School
10	Media Seba Sangha F.P School (R-1)	31	Saguna F.P. School
11	Media Seba Sangha F.P School (R-2)	32	Maminpur Saguna Jr. High School
12	Media Kankangarh G.S. F. P. School (R-1)	33	Uttar Kanchdaha F.P. School(R-1)
13	Media Kankangarh G.S. F. P. School (R-2)	34	Uttar Kanchdaha F.P. School(R-2)
14	Media Bastu Hara High School (Room No -1)	35	Shankdaha F.P.School (R1)
15	Media Bastu Hara High School (Room No -2)	36	Shankdaha F.P.School;(R2)
16	Media Bastu Hara High School (Room No -3)	37	Paschim Polta F.P. School
17	Parui F.P. School (Damhati)	38	Daskhin Kanchdaha F.P. School (Kalani Para)
18	Parui F.P. School (Damhati)	39	Vekutia F.P. School (R-1)
19	Deora F.P. School	40	Vekutia F.P. School (R-2)
20	Chandpara F.P. School	41	Mahamaya Coloni F.P.School
21	Gayeshpur F.P School	42	Kapileswarpur High School

Contd....

Polling Station Level Election Results

Polling Station-wise Votes Secured by Overall Top Five Parties in Swarupnagar Assembly in Assembly Election (AE) under Bangaon Parliamentary Constituency in West Bengal (2016)

Number of Polling Station	Winner - Bina Mandal (AITC)	Runner-up - Dhiman Sarkar (CPM)	3rd - Mihir Kumar Bagchi (BJP)	4th - Shibani Halder (SUCI)	5th - Santosh Kumar Biswas (BSP)	NOTA	Other	Total Votes Secured
36	542	388	65	6	5	4	0	1010
37	380	386	33	6	3	7	0	815
38	536	307	60	10	7	7	0	927
39	459	299	10	0	4	3	0	775
40	330	186	11	0	0	0	0	527
41	477	244	84	1	2	7	0	815
42	425	346	60	3	8	7	0	849
43	336	326	44	3	5	14	0	728
44	541	311	98	5	4	10	0	969
45	401	395	68	2	8	7	0	881
46	245	342	21	4	3	17	0	632
47	304	168	30	2	4	7	0	515
48	269	262	39	3	2	5	0	580
49	366	271	86	2	2	15	0	742
50	372	276	50	10	3	8	0	719
51	326	338	12	20	4	7	0	707
52	320	402	10	10	4	6	0	752
53	375	332	22	11	2	12	0	754
54	316	244	37	7	2	5	0	611
55	330	361	11	7	8	5	0	722
56	402	333	33	3	2	14	0	787
57	310	321	19	2	0	3	0	655
58	412	348	53	4	12	7	0	836
59	421	292	4	6	3	5	0	731
60	341	134	30	3	3	4	0	515
61	363	227	17	6	5	5	0	623
62	361	212	24	6	6	8	0	617
63	276	260	15	5	2	5	0	563
64	299	248	13	5	1	3	0	569
65	232	260	47	11	4	12	0	566
66	273	213	13	2	0	2	0	503
67	693	137	38	1	5	0	0	874
68	296	128	34	1	0	4	0	463
69	414	152	136	7	1	5	0	715
70	288	324	117	7	10	6	0	752

Contd....

Polling Station Level Election Results

Winner, Runner-up and 3rd Party Position & Winning Margin According to Polling Stations in Swarupnagar Assembly in Assembly Election (AE) under Bangaon Parliamentary Constituency in West Bengal (2016)

Polling Station Number	Winner Party	Winner Votes (%)	Runner-up Party	Runner-up Votes (%)	Winning Margin Votes (%)	Third Party	Third Party Votes (%)	Other Votes (%)
75	AITC	200 (51.95)	CPM	170 (44.16)	30 (7.79)	BJP	5 (1.3)	10 (2.6)
76	AITC	374 (53.74)	CPM	218 (31.32)	156 (22.42)	BJP	93 (13.36)	11 (1.58)
77	AITC	228 (53.9)	CPM	129 (30.5)	99 (23.4)	BJP	54 (12.77)	12 (2.84)
78	AITC	345 (48.12)	CPM	329 (45.89)	16 (2.23)	BJP	33 (4.6)	10 (1.39)
79	AITC	413 (50)	CPM	370 (44.79)	43 (5.21)	BJP	23 (2.78)	20 (2.42)
80	AITC	505 (56.55)	CPM	320 (35.83)	185 (20.72)	BJP	57 (6.38)	11 (1.23)
81	AITC	485 (48.65)	CPM	479 (48.04)	6 (0.61)	BJP	18 (1.81)	15 (1.5)
82	AITC	382 (49.16)	CPM	372 (47.88)	10 (1.28)	BJP	11 (1.42)	12 (1.54)
83	AITC	374 (52.6)	CPM	325 (45.71)	49 (6.89)	BJP	6 (0.84)	6 (0.84)
84	AITC	478 (56.84)	CPM	329 (39.12)	149 (17.72)	BJP	22 (2.62)	12 (1.43)
85	CPM	140 (49.65)	AITC	137 (48.58)	3 (1.07)	BJP	1 (0.35)	4 (1.42)
86	AITC	481 (50.68)	CPM	430 (45.31)	51 (5.37)	BJP	18 (1.9)	20 (2.11)
87	CPM	322 (60.75)	AITC	190 (35.85)	132 (24.9)	SUCI	7 (1.32)	11 (2.08)
88	AITC	320 (57.55)	CPM	224 (40.29)	96 (17.26)	BJP	8 (1.44)	4 (0.72)
89	CPM	451 (54.53)	AITC	325 (39.3)	126 (15.23)	BJP	33 (3.99)	18 (2.18)
90	CPM	331 (62.22)	AITC	174 (32.71)	157 (29.51)	BJP	21 (3.95)	6 (1.13)
91	AITC	389 (47.5)	CPM	388 (47.37)	1 (0.13)	BJP	25 (3.05)	17 (2.08)
92	AITC	684 (75.83)	CPM	172 (19.07)	512 (56.76)	BJP	36 (3.99)	10 (1.11)
93	AITC	566 (63.03)	CPM	239 (26.61)	327 (36.42)	BJP	80 (8.91)	13 (1.45)
94	AITC	423 (48.62)	CPM	361 (41.49)	62 (7.13)	BJP	46 (5.29)	40 (4.6)
95	AITC	218 (48.55)	CPM	209 (46.55)	9 (2)	BJP	15 (3.34)	7 (1.56)
96	CPM	428 (51.32)	AITC	366 (43.88)	62 (7.44)	BJP	19 (2.28)	21 (2.52)
97	CPM	428 (64.75)	AITC	212 (32.07)	216 (32.68)	BJP	9 (1.36)	12 (1.82)
98	AITC	502 (71.82)	CPM	171 (24.46)	331 (47.36)	BJP	11 (1.57)	15 (2.15)
99	AITC	568 (57.37)	CPM	309 (31.21)	259 (26.16)	BJP	104 (10.51)	9 (0.91)
100	CPM	301 (38.79)	AITC	296 (38.14)	5 (0.65)	BJP	165 (21.26)	14 (1.8)
101	AITC	390 (55.63)	CPM	269 (38.37)	121 (17.26)	BJP	34 (4.85)	8 (1.14)
102	CPM	435 (50)	AITC	380 (43.68)	55 (6.32)	BJP	42 (4.83)	13 (1.49)
103	CPM	420 (58.82)	AITC	238 (33.33)	182 (25.49)	BJP	35 (4.9)	21 (2.94)
104	CPM	285 (62.36)	AITC	155 (33.92)	130 (28.44)	BJP	11 (2.41)	6 (1.31)
105	AITC	361 (54.7)	CPM	284 (43.03)	77 (11.67)	BJP	5 (0.76)	10 (1.52)
106	AITC	349 (49.02)	CPM	339 (47.61)	10 (1.41)	BJP	10 (1.4)	14 (1.97)
107	AITC	496 (64.67)	CPM	246 (32.07)	250 (32.6)	BJP	19 (2.48)	6 (0.78)
108	AITC	458 (52.64)	CPM	326 (37.47)	132 (15.17)	BJP	66 (7.59)	20 (2.3)
109	AITC	342 (56.16)	CPM	204 (33.5)	138 (22.66)	BJP	45 (7.39)	18 (2.96)
110	AITC	316 (53.2)	CPM	261 (43.94)	55 (9.26)	BJP	12 (2.02)	5 (0.84)
111	AITC	392 (61.54)	CPM	167 (26.22)	225 (35.32)	BJP	56 (8.79)	22 (3.45)

Contd....

Socio-Economic Amenities - Rural

Access to Education Facilities

Particulars	Number of Villages (% of Population)				
	Available	Not Available	If Not Available (Distance of Nearest Facility)		
			A	B	C
Govt. Primary School	81 (100)	1 (0)	0 (0)	0 (0)	0 (0)
Private Primary School	3 (11)	79 (89)	0 (0)	0 (0)	0 (0)
Govt. Middle School	39 (68)	43 (32)	21 (15)	2 (1)	0 (0)
Private Middle School	2 (3)	80 (97)	0 (0)	0 (0)	0 (0)
Govt. Secondary School	34 (65)	48 (35)	29 (21)	3 (2)	0 (0)
Private Secondary School	0 (0)	82 (100)	0 (0)	0 (0)	0 (0)
Govt. Senior Secondary School	27 (52)	55 (48)	34 (28)	4 (5)	0 (0)
Private Senior Secondary School	0 (0)	82 (100)	0 (0)	0 (0)	0 (0)
Govt. Arts and Science Degree College	1 (7)	81 (93)	6 (15)	14 (13)	37 (37)
Private Arts and Science Degree College	0 (0)	82 (100)	0 (0)	0 (0)	0 (0)
Govt. Engineering College	0 (0)	82 (100)	0 (0)	0 (0)	33 (39)
Private Engineering College	0 (0)	82 (100)	0 (0)	0 (0)	8 (7)
Govt. Medicine College	0 (0)	82 (100)	0 (0)	0 (0)	39 (36)
Private Medicine College	0 (0)	82 (100)	0 (0)	0 (0)	2 (1)
Govt. Management Institute	0 (0)	82 (100)	0 (0)	0 (0)	30 (28)
Private Management Institute	0 (0)	82 (100)	0 (0)	0 (0)	8 (7)
Govt. Polytechnic	0 (0)	82 (100)	0 (0)	0 (0)	42 (38)
Private Polytechnic	0 (0)	82 (100)	0 (0)	0 (0)	0 (0)
Govt. Vocational Training School/ITI	1 (1)	81 (99)	2 (3)	0 (0)	41 (38)
Private Vocational Training School/ITI	0 (0)	82 (100)	0 (0)	0 (0)	0 (0)
Govt. Non Formal Training Centre	9 (17)	73 (83)	4 (4)	2 (1)	32 (31)
Private Non Formal Training Centre	0 (0)	82 (100)	0 (0)	0 (0)	2 (1)
Govt. School For Disabled	1 (1)	81 (99)	0 (0)	0 (0)	27 (27)
Private School For Disabled	0 (0)	82 (100)	0 (0)	0 (0)	3 (3)
Government Others	5 (9)	77 (91)	0 (0)	0 (0)	0 (0)
Private Others	0 (0)	82 (100)	0 (0)	0 (0)	0 (0)

Note : Distance A : Less than 5 km; B : Between 5-10 km; C : 10+ km.; Source : Data Analysis is based on 2011 Census.

DISCLAIMER

The Terms of Use and Disclaimer of Datanet India Private Limited (hereinafter referred to as "Datanet") for use of this analysis report of **Swarupnagar Assembly Constituency (Swarupnagar Vidhan Sabha)** :-

1. **Assembly Factbook™** is a Registered Trade Mark owned by Datanet.
2. All the maps are sketched and graphical representation only and have not been drawn to the scale and also not to represent the actual geographical area or boundary of the unit.
3. The data for the aforesaid analysis is based on authentic sources and has been culled from the various publications of Census, CSO and NSSO for district and block level data, various central and state government departments, Central & State Elections Commissions and the concerned Returning Officers' releases, Electoral Rolls, Election results and allied publications, internal assessment, surveys, estimates and analysis. Therefore, certain adjustment of data at micro level may have been done to arrive closer to the macro data.
4. Data have been provided on an "As Is" and "As AVAILABLE" basis
5. The colours shown in the maps or diagram and charts of a particular party, alliance or AC are indicative and do not represent them.
6. This publication which includes maps, sheets, graphs and data would be the property under copyright of Datanet only. The user may use these for its internal study, analysis and research purposes. It's public display, re-selling or any commercial uses by the user are not allowed.
7. Datanet has taken due care and caution in compilation and processing of data and allied information, but does not guarantee the accuracy, adequacy or completeness of any information/analysis and will be not responsible for any errors or omissions or for the results obtained from the use of such information/analysis.
8. All the contents for the publication have been culled from various authentic sources and Datanet reasonably believes such sources to be reliable, but does not make any representations, express or implied as to the accuracy or fitness of use of such information. The information or contents of the information/analysis do not constitute advice and should not be relied upon in making (or refraining from making) any decision. Any reliance placed upon the information provided by Datanet is the sole responsibility and strictly at the user's risk.
9. In no event will Datanet be liable for any damages (including, without limitation, damages for loss of business projects, or loss of profits) arising in contract, tort or otherwise from the use of or inability to use any of its contents, or from any action taken (or refrained from being taken) as a result of using the analysis or any of its contents. Datanet its directors, owners, editors, officials, employees, distributor and agents or any associate will not be liable for any errors in the information contained or any consequences arising from the use of the contents of the provided information/analysis.
10. If any provision of these terms and conditions is held invalid or illegal or unenforceable for any reason by any court of competent jurisdiction, such provision shall be severed and the remainder of provisions of the terms and conditions shall continue in full force and effect as if the Term of Use had been executed with the invalid, illegal or unenforceable provision eliminated.
11. If there are any discrepancies in the information provided, please bring it to attention of Datanet for suitable rectification measures.

Buy Online This Complete Book At
Datanet India eBooks Store

www.indiastatpublications.com

or go directly at

[http://www.indiastatpublications.com/
Assembly_factbook/West_Bengal/Bangaon/Swarupnagar](http://www.indiastatpublications.com/Assembly_factbook/West_Bengal/Bangaon/Swarupnagar)

 **india**stat**elections**

ISBN : 978-93-5293-821-6

