



West Bengal

Assembly Factbook™

Chhatna Assembly Constituency



Key Electoral Data of Chhatna
Assembly Constituency (Vidhan Sabha)

West Bengal
Assembly FactbookTM
Chhatna Assembly Constituency



Chhatna Vidhan Sabha

Editor & Director

Dr. R.K. Thukral

Research Editor

Dr. Shafeeq Rahman

Compiled, Researched and Published by Datanet India Pvt. Ltd.

D-100, 1st Floor,

Okhla Industrial Area, Phase-I,
New Delhi- 110020.

Ph.: 91-11- 43580781-84

Email : support@indiastatpublications.com

Website : www.indiastatelections.com

Online Book Store :

www.indiastatpublications.com

Report No. : AFB/WB-248-0125

ISBN : 978-93-5293-621-2

First Edition : January, 2018

Eighth Updated Edition : January, 2025

Price : Rs. 11500/-

US\$ 310

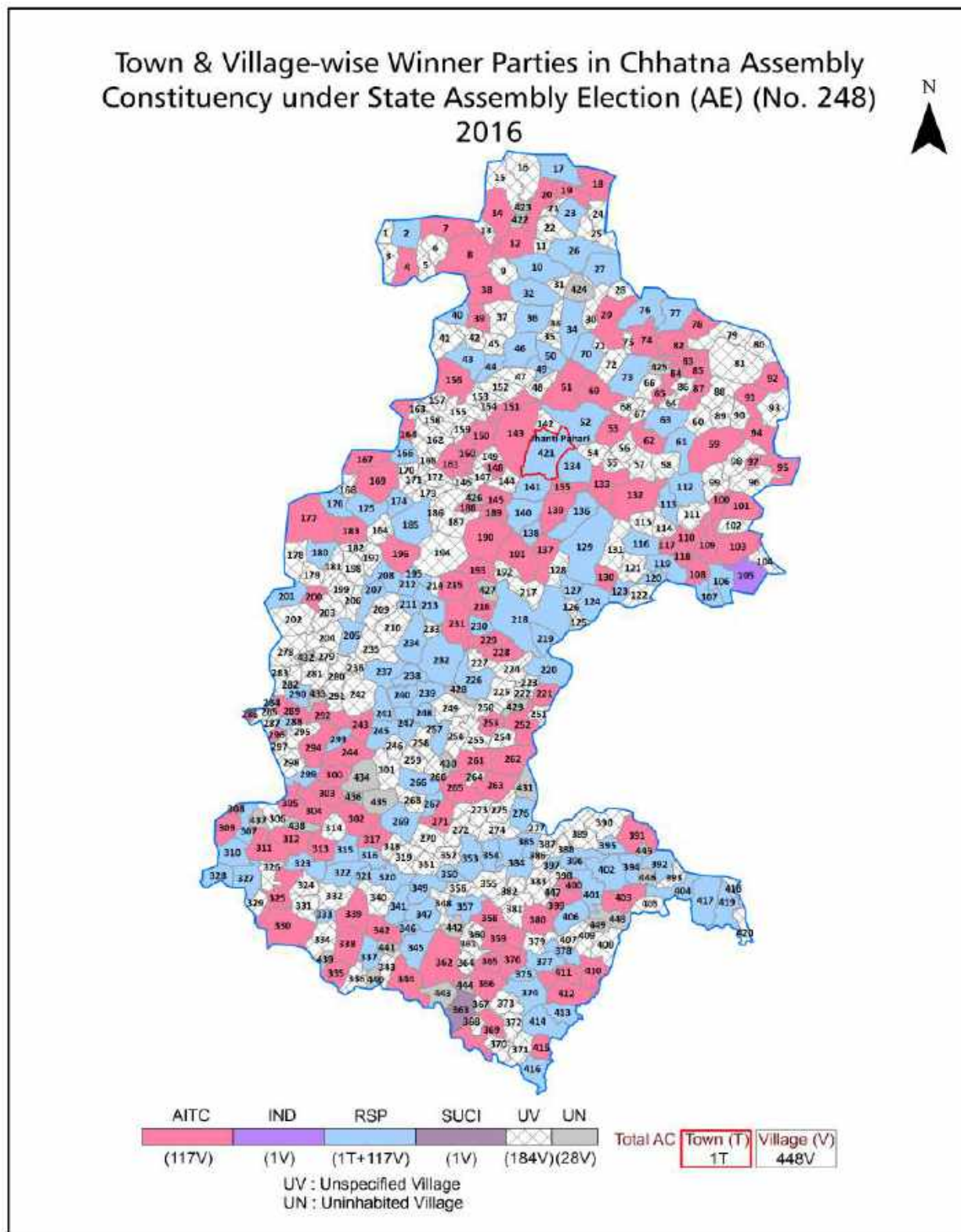
© Datanet India Pvt. Ltd.

All rights reserved. No part of this book may be reproduced, stored in a retrieval system or transmitted in any form or by any means, mechanical photocopying, photographing, scanning, recording or otherwise without the prior written permission of the publisher. Please refer to Disclaimer at page no. 189 for the use of this publication.

Printed in India

No.	Particulars	Page No.
	Introduction	
1	Assembly Constituency - (Vidhan Sabha) at a Glance Features of Assembly as per Delimitation Commission of India (2008)	1-2
	Location and Political Maps	
2	Location Map Boundaries of Assembly Constituency - (Vidhan Sabha) in District Boundaries of Assembly Constituency under Parliamentary Constituency - (Lok Sabha) Town & Village-wise Winner Parties- 2024, 2021, 2019, 2016, 2014, 2011 and 2009	3-10
	Administrative Setup (2011)	
3	District Sub-district Towns Villages Inhabited Villages Uninhabited Villages Village Panchayat Intermediate Panchayat	11-31
	Demographics (2011)	
4	Population Households Rural/Urban Population Towns and Villages by Population Size Sex Ratio (Total & 0-6 Years) Religious Population Social Population Literacy Rate	32-33
	Electoral Features	
5	Important Dates of Last Elections Held Electors by Gender Service Electors Voters Voters Turnout Polling Stations & Average Number of Electors per Polling Station Electors by Age Group Present Elected Representatives	34-39
	Historical Summary Election Results	
6	Vote Share of Major Parties Winning Margin (Number & Percentage) Polarity of Parties Summary Result of Assembly Segment of Parliamentary Elections 2024, 2019, 2014, 2009, 2004 and 1999 Summary Result of Assembly Elections 2021, 2016, 2011, 2006, 2001, 1996, 1991, 1987, 1982, 1977, 1972, 1971, 1969, 1967, 1962, 1957 and 1952	40-65
	Polling Station Level Election Results	
7	Name and Number of Polling Station 2024, 2021, 2019, 2016, 2014, 2011 and 2009 Polling Station-wise Electors, Voters & Voters Turnout 2024, 2021, 2019, 2016, 2014, 2011 and 2009 Polling Station wise Elections Results 2024, 2021, 2019, 2016, 2014, 2011 and 2009	66-169
	Share of Assembly Constituency	
8	Share of Assembly Constituency - (Vidhan Sabha) in State, District and Parliamentary Constituency - (Lok Sabha)	170
	Socio-Economic Amenities (2011)	
9	Access to Administrative Units Agricultural, Manufacturing and Industrial Commodities Demographic Indicators Education Health & Manpower Drinking Water Supply Sanitation Entertainment and Recreations Infrastructure Power Food Allocation Distribution and Marketing of Agriculture Commodities Infrastructure Transport and Road Infrastructure Communication Banking and Financial Services Land Use Irrigation Source	172-186
10	Abbreviation & Sources	187-188
11	Disclaimer	189

Location & Political Map



Administrative Setup

List of Village Panchayat & Intermediate Panchayat (Block) Name - 2011

Village Name	Village Panchayat Name	Intermediate Panchayat Name
Agaya	Susunia	Chhatna
Ahanda	Hatagram	Indpur
Aljhara	Jamtora	Chhatna
Alutia	Chinabari	Chhatna
Amakunda	Chinabari	Chhatna
Amalatara	Jamtora	Chhatna
Ambedya	Hatagram	Indpur
Amdanga	Indpur	Indpur
Amdiha	Arrah	Chhatna
Ampahari	Jirrah	Chhatna
Antkuria	Jamtora	Chhatna
Anturi Bana	Chinabari	Chhatna
Arajuri	Jirrah	Chhatna
Arra	Arrah	Chhatna
Asurabad	Dhaban	Chhatna
Baga	Raghunathpur	Indpur
Bagdiha	Susunia	Chhatna
Bagdiha	Indpur	Indpur
Baghmara	Jamtora	Chhatna
Bagjuri	Teghori	Chhatna
Bahara	Chinabari	Chhatna
Bahirdya	Metyala	Chhatna
Bajora	Indpur	Indpur
Baksi Bandh	Jamtora	Chhatna
Balarampur	Ghosergram	Chhatna
Balarampur	Brahmandiha	Indpur
Baliguma	Saldiha	Chhatna
Bamankuli	Chhatna-II	Chhatna
Bamni	Brahmandiha	Indpur

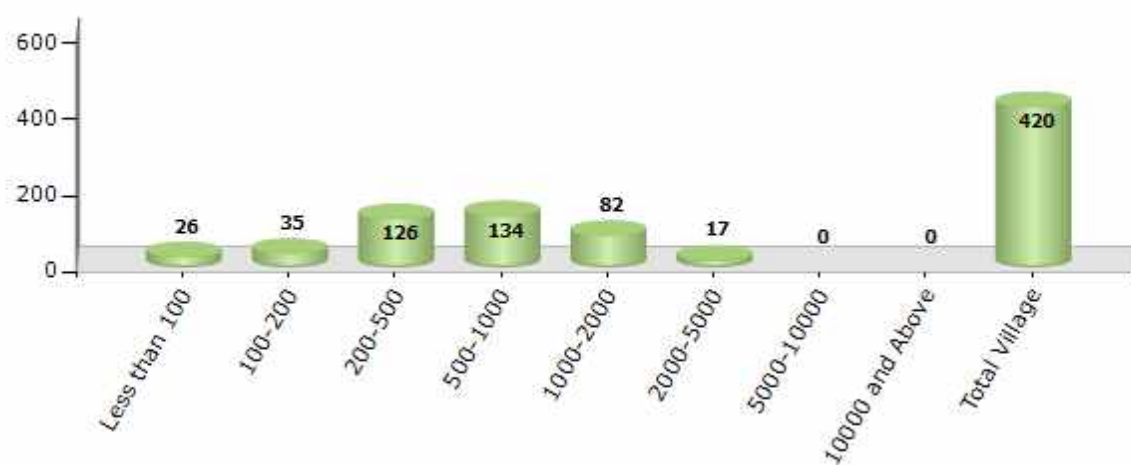
Contd....

Demographics

Number of Villages by Population Size - 2011

Less than 100	100-200	200-500	500-1000	1000-2000	2000-5000	5000-10000	10000 and Above	Total Village
26	35	126	134	82	17	0	0	420

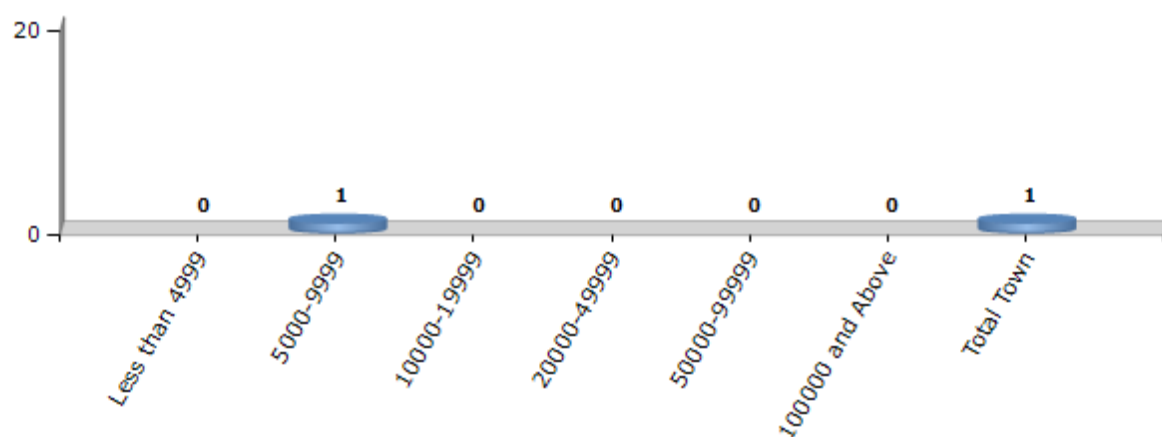
Number of Villages by Population Size - 2011



Number of Towns by Population Size - 2011

Less than 4999	5000-9999	10000-19999	20000-49999	50000-99999	100000 and Above	Total Town
0	1	0	0	0	0	1

Number of Towns by Population Size - 2011



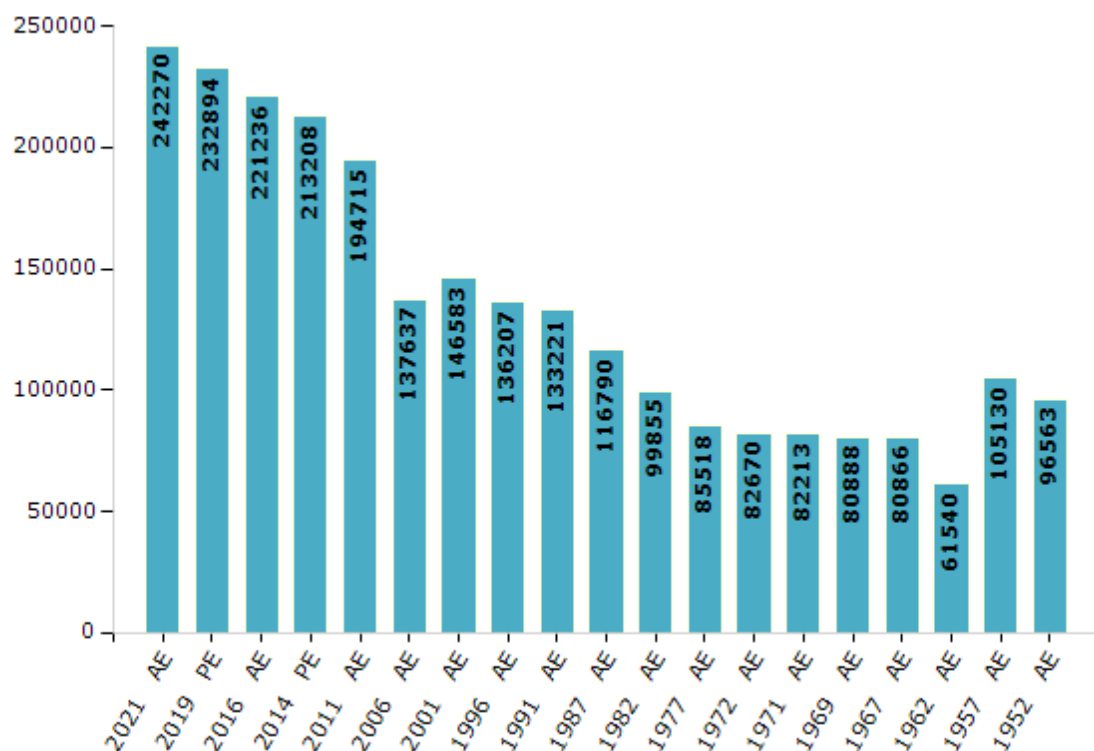
Electoral Features

Electors by Male & Female

Year	Male	Female	Others	Total
2021 AE	124355	117915	0	242270
2019 PE	119719	113175	0	232894
2016 AE	113907	107329	0	221236
2014 PE	110252	102956	0	213208
2011 AE	101171	93544	0	194715
2009 PE	-	-	-	-
2006 AE	70410	67227	-	137637
2004 PE	-	-	-	-
2001 AE	73513	73070	-	146583
1999 PE	-	-	-	-
1996 AE	68909	67298	-	136207

Year	Male	Female	Others	Total
1991 AE	68449	64772	-	133221
1987 AE	59542	57248	-	116790
1982 AE	50987	48868	-	99855
1977 AE	42039	43479	-	85518
1972 AE	41718	40952	-	82670
1971 AE	41488	40725	-	82213
1969 AE	40786	40102	-	80888
1967 AE	-	-	-	80866
1962 AE	-	-	-	61540
1957 AE	-	-	-	105130
1952 AE	-	-	-	96563

Number of Electors



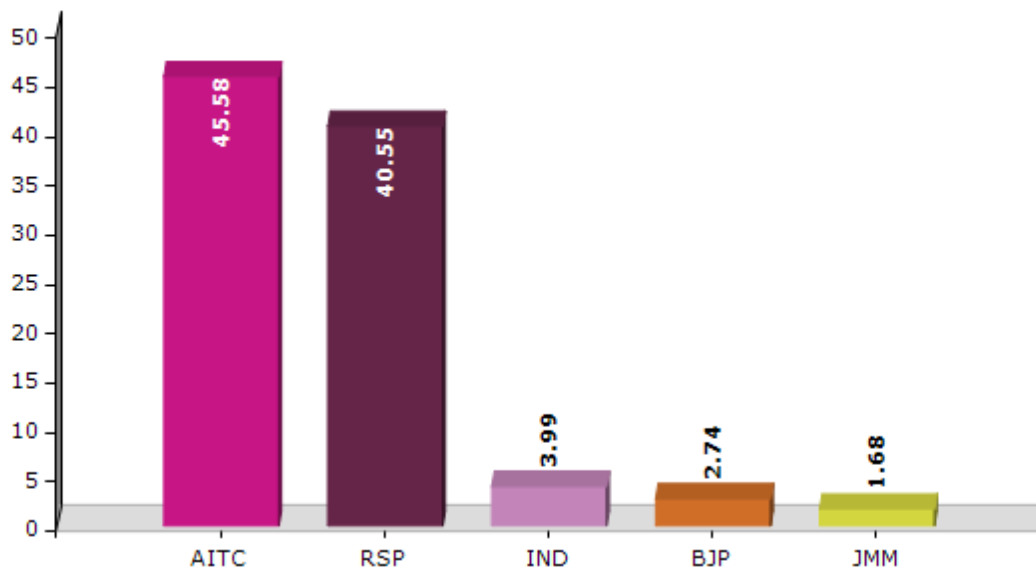
Note : AE : Assembly Election, PE : Assembly Segment of Parliamentary Election

Historical Summary Election Results

Summary Result of Assembly Election - 2011

Candidate Name	Party	Votes	Votes %
Subhasis Batabyal	AITC	70340	45.58
Anath Bandhu Mondal	RSP	62576	40.55
Madan Layek	IND	6156	3.99
Rabindranath Mandal	BJP	4221	2.74
Kanai Banerjee	JMM	2597	1.68
Dhaneswar Hansda	JDP	2224	1.44
Abhijit Hansda	CPI(ML)(L)	2016	1.31
Bharati Mudi	IND	1709	1.11
Jagadananda Roy	BSP	1579	1.02
Soumendra Mukherjee	JVM	898	0.58

Votes Percentage of Top Parties - 2011



Polling Station Level Election Results

Number and Name of Polling Stations (PS) (2016)

Number of Polling Stations	Name of Polling Stations	Number of Polling Stations	Name of Polling Stations
1	Asurabaid Prathamik Vidyalaya	22	Ampaharihansapahari Prathamik Vidyalay(R
2	Jorethol Nimna Buniyadi Vidyalaya	23	Murgathole Prathamik Vidyalay
3	Fulberia Prathamik Vidyalaya	24	Jirrah Prathamik Vidyalay(R 1)
4	Velani Prathamik Vidyalaya	25	Jirrah Prathamik Vidyalay(R2)
5	Jamthol Prathamik Vidyalaya	26	Tilna Prathamik Vidyalay
6	Shanpura Prathamik Vidyalaya	27	Simulberia Ssk
7	Kumirdoha Prathamik Vidyalaya	28	Hapania Prathamik Vidyalaya
8	Dhaban Netaji Vidypith	29	Bagdiha Prathamik Vidyalaya
9	Sidabari Prathamik Vidyalaya	30	Phapsa Metyala Prathamik Vidyalaya
10	Gopalpurupargora Prathamik Vidyalaya	31	Kulyara Prathamik Vidyalaya
11	Gopinathdhi Prathamik Vidyalaya	32	Susunia Uchcha Vidyalay
12	Taljharia Prathamik Vidyalaya	33	Susunia High Attached Prathamik Vidyalaya
13	Jorehira High School	34	Gidhuria Prathamik Vidyalaya
14	Kalipahari Prathamik Vidyalay	35	Bharatpur Prathamik Vidyalaya
15	Ghibandigarrah Prathamik Vidyalay	36	Agaya Prathamik Vidyalaya
16	Rangamati Prathamik Vidyalay	37	Namosusunia Prathamik Vidyalaya(R
17	Kaminbedya Bhuban Mohini High School	38	Namosusunia Prathamik Vidyalaya (R
18	Tulsa Prathamik Vidyalay	39	Ethani Prathamik Vidyalaya
19	Parhyasha Prathamik Vidyalay	40	Hetyasura Prathamik Vidyalaya
20	Arajuri Prathamik Vidyalay	41	Sirpura Prathamik Vidyalaya
21	Ampaharihansapahari Prathamik Vidyalay(R	42	Penchasimul Prathamik Vidyalaya

Contd....

Polling Station Level Election Results

Polling Station-wise Votes Secured by Overall Top Five Parties in Chhatna Assembly in Assembly Election (AE) under Bankura Parliamentary Constituency in West Bengal (2016)

Number of Polling Station	Winner - Dhirendra Nath Layek (RSP)	Runner-up - Subhasis Batabyal (AITC)	3rd - Swapan Mukherjee (BJP)	4th - Bankim Mishra (IND)	5th - Sadananda Mandal (SUCI)	NOTA	Other	Total Votes Secured
36	340	387	69	12	9	25	36	878
37	164	229	87	2	9	13	24	528
38	226	320	51	6	3	20	18	644
39	241	325	47	9	6	25	20	673
40	357	214	28	12	4	41	101	757
41	83	256	140	15	11	29	46	580
42	139	244	30	5	9	22	19	468
43	290	171	94	5	6	21	32	619
44	163	226	146	11	14	45	53	658
45	69	119	9	1	3	11	13	225
46	394	268	122	19	14	52	140	1009
47	127	237	53	8	3	19	13	460
48	375	434	69	15	18	54	57	1022
49	241	357	57	7	16	35	38	751
50	308	205	44	7	7	33	31	635
51	353	237	82	15	3	19	23	732
52	148	198	72	60	17	33	24	552
53	262	433	40	20	9	26	23	813
54	248	315	54	7	12	23	20	679
55	212	313	18	7	5	13	11	579
56	194	325	24	4	5	18	8	578
57	231	282	58	93	11	46	34	755
58	219	331	83	21	9	31	12	706
59	207	254	85	64	14	63	24	711
60	180	243	70	25	11	16	14	559
61	128	105	24	90	4	24	7	382
62	318	300	14	111	16	40	25	824
63	229	186	89	131	13	32	20	700
64	165	150	46	83	15	41	30	530
65	163	224	25	234	14	36	24	720
66	373	449	47	22	15	43	27	976
67	347	234	50	9	17	36	61	754
68	266	223	48	6	7	35	14	599
69	179	277	67	10	3	25	18	579
70	149	241	71	10	7	20	15	513

Contd....

Polling Station Level Election Results

Winner, Runner-up and 3rd Party Position & Winning Margin According to Polling Stations in Chhatna Assembly in Assembly Election (AE) under Bankura Parliamentary Constituency in West Bengal (2016)

Polling Station Number	Winner Party	Winner Votes (%)	Runner-up Party	Runner-up Votes (%)	Winning Margin Votes (%)	Third Party	Third Party Votes (%)	Other Votes (%)
75	RSP	388 (43.74)	AITC	332 (37.43)	56 (6.31)	BJP	51 (5.75)	116 (13.08)
76	RSP	304 (45.85)	AITC	239 (36.05)	65 (9.8)	BJP	44 (6.64)	76 (11.46)
77	RSP	278 (51.87)	AITC	153 (28.54)	125 (23.33)	BJP	42 (7.84)	63 (11.75)
78	AITC	266 (46.1)	RSP	199 (34.49)	67 (11.61)	BJP	41 (7.11)	71 (12.31)
79	RSP	199 (37.34)	AITC	199 (37.34)	0 (0)	BJP	27 (5.07)	108 (20.26)
80	AITC	256 (49.71)	RSP	187 (36.31)	69 (13.4)	BJP	34 (6.6)	38 (7.38)
81	AITC	301 (52.08)	RSP	183 (31.66)	118 (20.42)	BJP	41 (7.09)	53 (9.17)
82	RSP	348 (40.47)	AITC	315 (36.63)	33 (3.84)	BJP	48 (5.58)	149 (17.33)
83	RSP	427 (52.33)	AITC	283 (34.68)	144 (17.65)	BJP	41 (5.02)	65 (7.97)
84	RSP	284 (46.86)	AITC	267 (44.06)	17 (2.8)	BJP	20 (3.3)	35 (5.78)
85	AITC	412 (46.66)	RSP	315 (35.67)	97 (10.99)	BJP	64 (7.25)	92 (10.42)
86	RSP	194 (46.41)	AITC	173 (41.39)	21 (5.02)	BJP	22 (5.26)	29 (6.94)
87	AITC	263 (43.04)	RSP	256 (41.9)	7 (1.14)	BJP	38 (6.22)	54 (8.84)
88	RSP	439 (54.53)	AITC	254 (31.55)	185 (22.98)	BJP	49 (6.09)	63 (7.83)
89	RSP	291 (48.26)	AITC	213 (35.32)	78 (12.94)	BJP	23 (3.81)	76 (12.6)
90	RSP	218 (46.48)	AITC	183 (39.02)	35 (7.46)	BJP	31 (6.61)	37 (7.89)
91	RSP	442 (47.84)	AITC	319 (34.52)	123 (13.32)	BJP	36 (3.9)	127 (13.74)
92	AITC	252 (42.42)	RSP	193 (32.49)	59 (9.93)	BJP	47 (7.91)	102 (17.17)
93	AITC	261 (56.74)	RSP	121 (26.3)	140 (30.44)	BJP	39 (8.48)	39 (8.48)
94	AITC	354 (44.31)	RSP	270 (33.79)	84 (10.52)	BJP	57 (7.13)	118 (14.77)
95	RSP	297 (43.42)	AITC	287 (41.96)	10 (1.46)	BJP	49 (7.16)	51 (7.46)
96	AITC	415 (46.27)	RSP	257 (28.65)	158 (17.62)	BJP	113 (12.6)	112 (12.49)
97	AITC	203 (42.56)	RSP	154 (32.29)	49 (10.27)	BJP	57 (11.95)	63 (13.21)
98	AITC	196 (43.36)	RSP	159 (35.18)	37 (8.18)	BJP	33 (7.3)	64 (14.16)
99	AITC	338 (65.25)	RSP	108 (20.85)	230 (44.4)	BJP	44 (8.49)	28 (5.41)
100	AITC	266 (50.96)	RSP	139 (26.63)	127 (24.33)	BJP	46 (8.81)	71 (13.6)
101	RSP	161 (37.7)	AITC	144 (33.72)	17 (3.98)	BJP	49 (11.48)	73 (17.1)
102	AITC	288 (39.67)	RSP	242 (33.33)	46 (6.34)	BJP	94 (12.95)	102 (14.05)
103	AITC	383 (47.7)	RSP	256 (31.88)	127 (15.82)	BJP	94 (11.71)	70 (8.72)
104	AITC	386 (45.84)	RSP	298 (35.39)	88 (10.45)	BJP	51 (6.06)	107 (12.71)
105	RSP	232 (45.05)	AITC	174 (33.79)	58 (11.26)	BJP	43 (8.35)	66 (12.82)
106	RSP	251 (47.36)	AITC	181 (34.15)	70 (13.21)	BJP	50 (9.43)	48 (9.06)
107	RSP	344 (43.88)	AITC	299 (38.14)	45 (5.74)	BJP	56 (7.14)	85 (10.84)
108	RSP	264 (41.44)	AITC	250 (39.25)	14 (2.19)	BJP	81 (12.72)	42 (6.59)
109	AITC	318 (45.36)	RSP	268 (38.23)	50 (7.13)	BJP	70 (9.99)	45 (6.42)
110	AITC	237 (44.8)	RSP	197 (37.24)	40 (7.56)	BJP	38 (7.18)	57 (10.78)
111	AITC	243 (43.09)	RSP	183 (32.45)	60 (10.64)	BJP	63 (11.17)	75 (13.3)

Contd....

Socio-Economic Amenities - Rural

Access to Education Facilities

Particulars	Number of Villages (% of Population)				
	Available	Not Available	If Not Available (Distance of Nearest Facility)		
			A	B	C
Govt. Primary School	353 (94)	67 (6)	0 (0)	0 (0)	0 (0)
Private Primary School	10 (3)	410 (97)	0 (0)	0 (0)	0 (0)
Govt. Middle School	69 (30)	351 (70)	161 (34)	50 (9)	14 (2)
Private Middle School	1 (0)	419 (100)	2 (1)	1 (0)	0 (0)
Govt. Secondary School	46 (21)	374 (79)	239 (53)	61 (10)	5 (1)
Private Secondary School	1 (0)	419 (100)	1 (1)	1 (0)	0 (0)
Govt. Senior Secondary School	23 (10)	397 (90)	170 (44)	110 (23)	12 (2)
Private Senior Secondary School	0 (0)	420 (100)	3 (1)	1 (0)	0 (0)
Govt. Arts and Science Degree College	6 (2)	414 (98)	56 (15)	63 (17)	220 (50)
Private Arts and Science Degree College	1 (0)	419 (100)	0 (0)	0 (0)	3 (0)
Govt. Engineering College	0 (0)	420 (100)	26 (7)	6 (1)	142 (32)
Private Engineering College	1 (0)	419 (100)	1 (0)	0 (0)	154 (39)
Govt. Medicine College	0 (0)	420 (100)	27 (6)	15 (3)	268 (65)
Private Medicine College	0 (0)	420 (100)	1 (0)	1 (0)	7 (1)
Govt. Management Institute	0 (0)	420 (100)	3 (1)	2 (0)	148 (32)
Private Management Institute	0 (0)	420 (100)	23 (5)	0 (0)	99 (26)
Govt. Polytechnic	0 (0)	420 (100)	27 (6)	1 (0)	258 (62)
Private Polytechnic	0 (0)	420 (100)	0 (0)	0 (0)	17 (4)
Govt. Vocational Training School/ITI	4 (1)	416 (99)	52 (14)	58 (14)	189 (43)
Private Vocational Training School/ITI	1 (0)	419 (100)	1 (0)	1 (0)	8 (2)
Govt. Non Formal Training Centre	11 (5)	409 (95)	43 (10)	5 (1)	89 (21)
Private Non Formal Training Centre	0 (0)	420 (100)	0 (0)	5 (1)	3 (1)
Govt. School For Disabled	0 (0)	420 (100)	32 (7)	3 (0)	185 (45)
Private School For Disabled	0 (0)	420 (100)	0 (0)	0 (0)	5 (1)
Government Others	5 (2)	415 (98)	0 (0)	0 (0)	0 (0)
Private Others	0 (0)	420 (100)	0 (0)	0 (0)	0 (0)

Note : Distance A : Less than 5 km; B : Between 5-10 km; C : 10+ km.; Source : Data Analysis is based on 2011 Census.

DISCLAIMER

The Terms of Use and Disclaimer of Datanet India Private Limited (hereinafter referred to as "Datanet") for use of this analysis report of **Chhatna Assembly Constituency (Chhatna Vidhan Sabha)** :-

1. **Assembly Factbook™** is a Registered Trade Mark owned by Datanet.
2. All the maps are sketched and graphical representation only and have not been drawn to the scale and also not to represent the actual geographical area or boundary of the unit.
3. The data for the aforesaid analysis is based on authentic sources and has been culled from the various publications of Census, CSO and NSSO for district and block level data, various central and state government departments, Central & State Elections Commissions and the concerned Returning Officers' releases, Electoral Rolls, Election results and allied publications, internal assessment, surveys, estimates and analysis. Therefore, certain adjustment of data at micro level may have been done to arrive closer to the macro data.
4. Data have been provided on an "As Is" and "As AVAILABLE" basis
5. The colours shown in the maps or diagram and charts of a particular party, alliance or AC are indicative and do not represent them.
6. This publication which includes maps, sheets, graphs and data would be the property under copyright of Datanet only. The user may use these for its internal study, analysis and research purposes. It's public display, re-selling or any commercial uses by the user are not allowed.
7. Datanet has taken due care and caution in compilation and processing of data and allied information, but does not guarantee the accuracy, adequacy or completeness of any information/analysis and will be not responsible for any errors or omissions or for the results obtained from the use of such information/analysis.
8. All the contents for the publication have been culled from various authentic sources and Datanet reasonably believes such sources to be reliable, but does not make any representations, express or implied as to the accuracy or fitness of use of such information. The information or contents of the information/analysis do not constitute advice and should not be relied upon in making (or refraining from making) any decision. Any reliance placed upon the information provided by Datanet is the sole responsibility and strictly at the user's risk.
9. In no event will Datanet be liable for any damages (including, without limitation, damages for loss of business projects, or loss of profits) arising in contract, tort or otherwise from the use of or inability to use any of its contents, or from any action taken (or refrained from being taken) as a result of using the analysis or any of its contents. Datanet its directors, owners, editors, officials, employees, distributor and agents or any associate will not be liable for any errors in the information contained or any consequences arising from the use of the contents of the provided information/analysis.
10. If any provision of these terms and conditions is held invalid or illegal or unenforceable for any reason by any court of competent jurisdiction, such provision shall be severed and the remainder of provisions of the terms and conditions shall continue in full force and effect as if the Term of Use had been executed with the invalid, illegal or unenforceable provision eliminated.
11. If there are any discrepancies in the information provided, please bring it to attention of Datanet for suitable rectification measures.

Buy Online This Complete Book At
Datanet India eBooks Store

www.indiastatpublications.com

or go directly at

[http://www.indiastatpublications.com/
Assembly_factbook/West_Bengal/Bankura/ Chhatna](http://www.indiastatpublications.com/Assembly_factbook/West_Bengal/Bankura/Chhatna)



i indiastat**elections**

ISBN : 978-93-5293-621-2



9 789352 936212