



West Bengal

Assembly Factbook™

Raipur Assembly Constituency



Key Electoral Data of Raipur
Assembly Constituency (Vidhan Sabha)

West Bengal

Assembly Factbook™

Raipur Assembly Constituency



Raipur Vidhan Sabha

Editor & Director

Dr. R.K. Thukral

Research Editor

Dr. Shafeeq Rahman

Compiled, Researched and Published by Datanet India Pvt. Ltd.

D-100, 1st Floor,

Okhla Industrial Area, Phase-I,
New Delhi- 110020.

Ph.: 91-11- 43580781-84

Email : support@indiastatpublications.com

Website : www.indiastatelections.com

Online Book Store :

www.indiastatpublications.com

Report No. : AFB/WB-250-0125

ISBN : 978-93-5293-784-4

First Edition : January, 2018

Eighth Updated Edition : January, 2025

Price : Rs. 11500/-

US\$ 310

© Datanet India Pvt. Ltd.

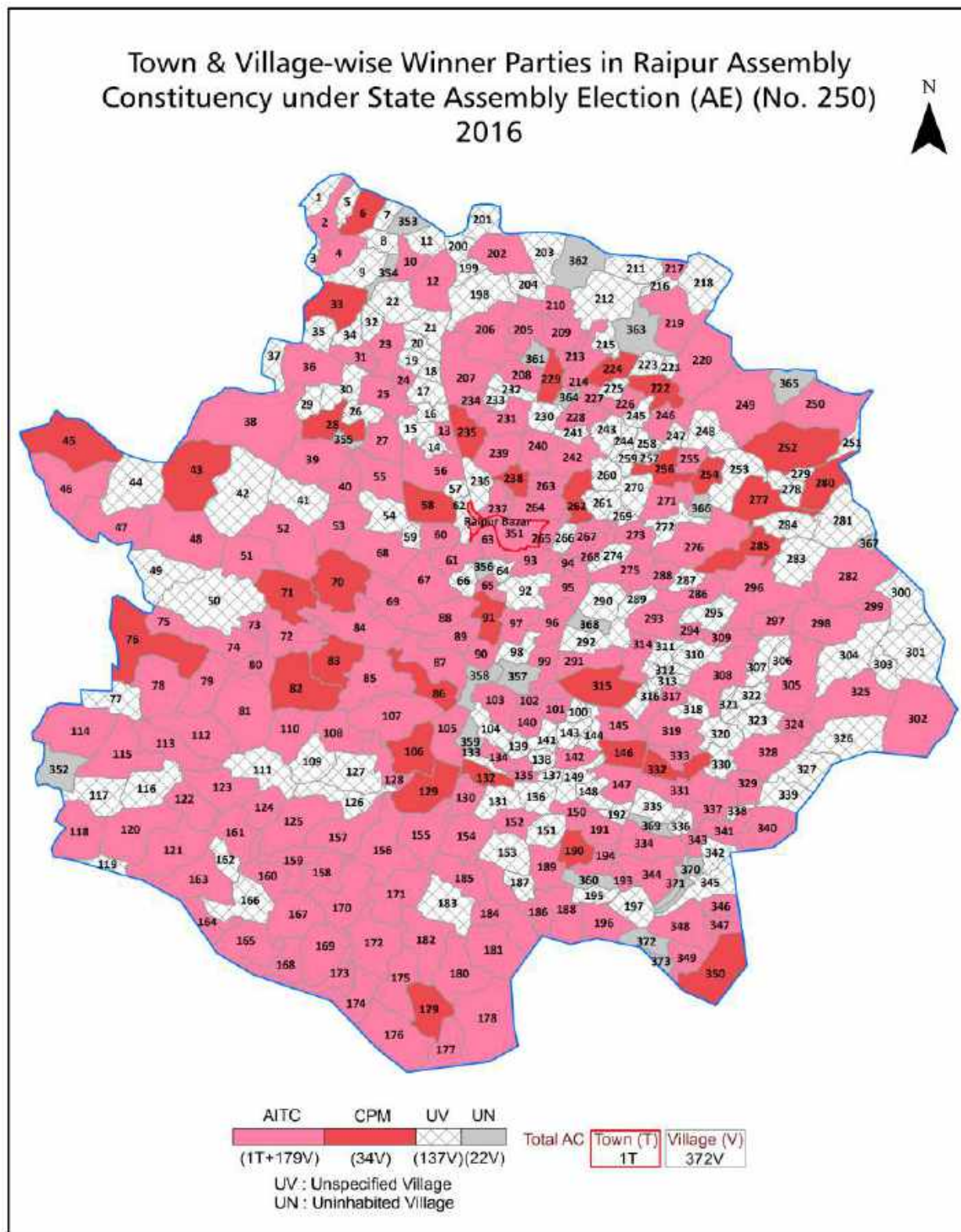
All rights reserved. No part of this book may be reproduced, stored in a retrieval system or transmitted in any form or by any means, mechanical photocopying, photographing, scanning, recording or otherwise without the prior written permission of the publisher. Please refer to Disclaimer at page no. 184 for the use of this publication.

Printed in India

Contents

No.	Particulars	Page No.
	Introduction	
1	Assembly Constituency - (Vidhan Sabha) at a Glance Features of Assembly as per Delimitation Commission of India (2008)	1-2
	Location and Political Maps	
2	Location Map Boundaries of Assembly Constituency - (Vidhan Sabha) in District Boundaries of Assembly Constituency under Parliamentary Constituency - (Lok Sabha) Town & Village-wise Winner Parties- 2024, 2021, 2019, 2016, 2014, 2011 and 2009	3-10
	Administrative Setup (2011)	
3	District Sub-district Towns Villages Inhabited Villages Uninhabited Villages Village Panchayat Intermediate Panchayat	11-29
	Demographics (2011)	
4	Population Households Rural/Urban Population Towns and Villages by Population Size Sex Ratio (Total & 0-6 Years) Religious Population Social Population Literacy Rate	30-31
	Electoral Features	
5	Important Dates of Last Elections Held Electors by Gender Service Electors Voters Voters Turnout Polling Stations & Average Number of Electors per Polling Station Electors by Age Group Present Elected Representatives	32-37
	Historical Summary Election Results	
6	Vote Share of Major Parties Winning Margin (Number & Percentage) Polarity of Parties Summary Result of Assembly Segment of Parliamentary Elections 2024, 2019, 2014, 2009, 2004 and 1999 Summary Result of Assembly Elections 2021, 2016, 2011, 2006, 2001, 1996, 1991, 1987, 1982, 1977, 1972, 1971, 1969, 1967, 1962, 1957 and 1952	38-63
	Polling Station Level Election Results	
7	Name and Number of Polling Station 2024, 2021, 2019, 2016, 2014, 2011 and 2009 Polling Station-wise Electors, Voters & Voters Turnout 2024, 2021, 2019, 2016, 2014, 2011 and 2009 Polling Station wise Elections Results 2024, 2021, 2019, 2016, 2014, 2011 and 2009	64-164
	Share of Assembly Constituency	
8	Share of Assembly Constituency - (Vidhan Sabha) in State, District and Parliamentary Constituency - (Lok Sabha)	165
	Socio-Economic Amenities (2011)	
9	Access to Administrative Units Agricultural, Manufacturing and Industrial Commodities Demographic Indicators Education Health & Manpower Drinking Water Supply Sanitation Entertainment and Recreations Infrastructure Power Food Allocation Distribution and Marketing of Agriculture Commodities Infrastructure Transport and Road Infrastructure Communication Banking and Financial Services Land Use Irrigation Source	167-181
10	Abbreviation & Sources	182-183
11	Disclaimer	184

Location & Political Map



Administrative Setup

List of Village Panchayat & Intermediate Panchayat (Block) Name - 2011

Village Name	Village Panchayat Name	Intermediate Panchayat Name
Agaya	Gargaria	Sarenga
Akhuapal	Mandalkuli	Raipur
Amchurya	Mandalkuli	Raipur
Amdani	Sarenga	Sarenga
Amdiha	Goalbari	Sarenga
Ampata	Gargaria	Sarenga
Amritpal	Mandalkuli	Raipur
Anara	Motgoda	Raipur
Andharia	Goalbari	Sarenga
Asanjhor	Bikrampur	Sarenga
Asarda	Dhanara	Raipur
Asna	Bikrampur	Sarenga
Asurgerya	Mandalkuli	Raipur
Asurgerya Uttar	Raipur	Raipur
Babaida	Dhanara	Raipur
Bagjanta	Chiltore	Sarenga
Baherbani	Dhanara	Raipur
Baishpatra	Gargaria	Sarenga
Baksi	Dheko	Raipur
Balguma	Neturpur	Sarenga
Baligura	Bikrampur	Sarenga
Bamandiha	Gargaria	Sarenga
Bamnisol	Sarenga	Sarenga
Bamundihi	Neturpur	Sarenga
Bandarbani	Dheko	Raipur
Bandarsol	Bikrampur	Sarenga
Bankanali	Dundar	Raipur
Banpathari	Motgoda	Raipur
Banpur	Chiltore	Sarenga

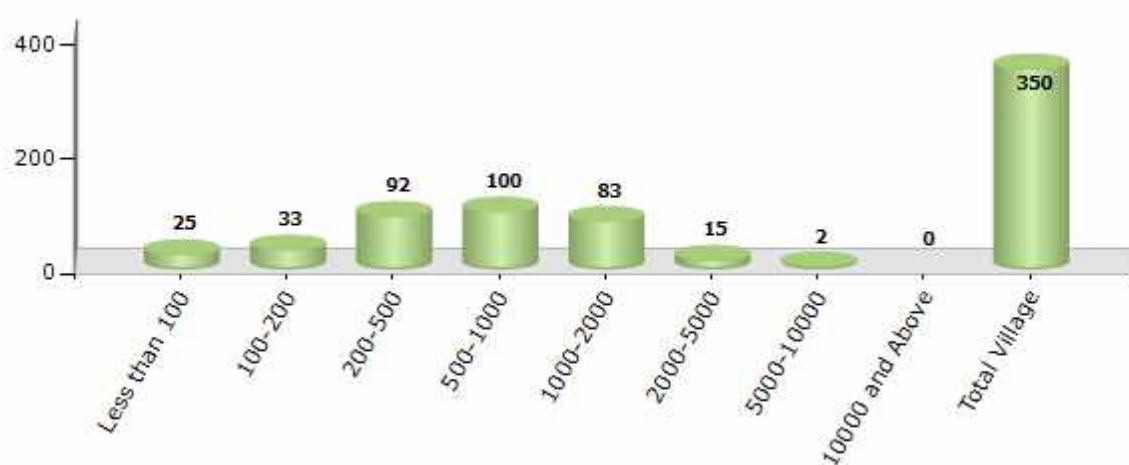
Contd....

Demographics

Number of Villages by Population Size - 2011

Less than 100	100-200	200-500	500-1000	1000-2000	2000-5000	5000-10000	10000 and Above	Total Village
25	33	92	100	83	15	2	0	350

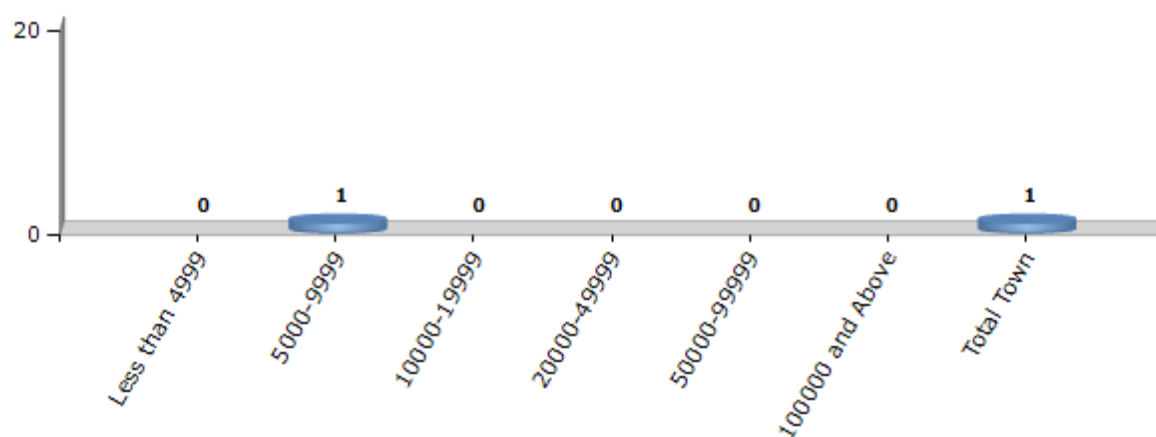
Number of Villages by Population Size - 2011



Number of Towns by Population Size - 2011

Less than 4999	5000-9999	10000-19999	20000-49999	50000-99999	100000 and Above	Total Town
0	1	0	0	0	0	1

Number of Towns by Population Size - 2011



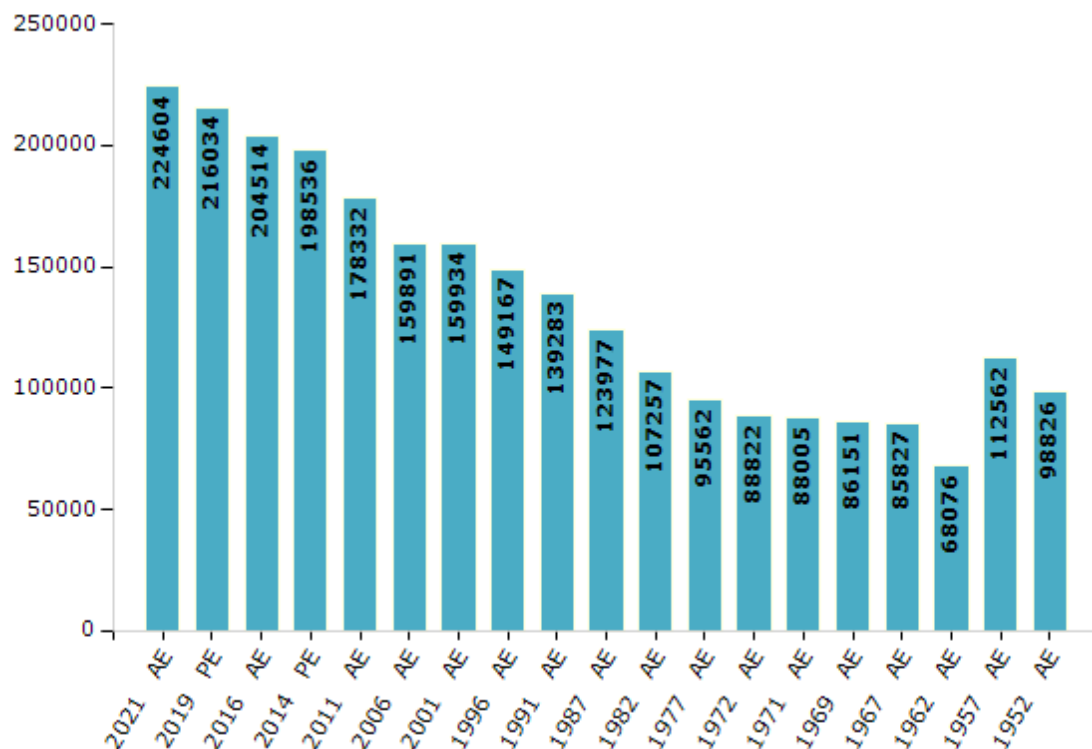
Electoral Features

Electors by Male & Female

Year	Male	Female	Others	Total
2021 AE	113042	111562	0	224604
2019 PE	109000	107032	2	216034
2016 AE	103579	100935	0	204514
2014 PE	100987	97549	0	198536
2011 AE	91801	86531	0	178332
2009 PE	-	-	-	-
2006 AE	80788	79103	-	159891
2004 PE	-	-	-	-
2001 AE	79829	80105	-	159934
1999 PE	-	-	-	-
1996 AE	74497	74670	-	149167

Year	Male	Female	Others	Total
1991 AE	71112	68171	-	139283
1987 AE	61476	62501	-	123977
1982 AE	54021	53236	-	107257
1977 AE	46871	48691	-	95562
1972 AE	44428	44394	-	88822
1971 AE	44011	43994	-	88005
1969 AE	43041	43110	-	86151
1967 AE	-	-	-	85827
1962 AE	-	-	-	68076
1957 AE	-	-	-	112562
1952 AE	-	-	-	98826

Number of Electors



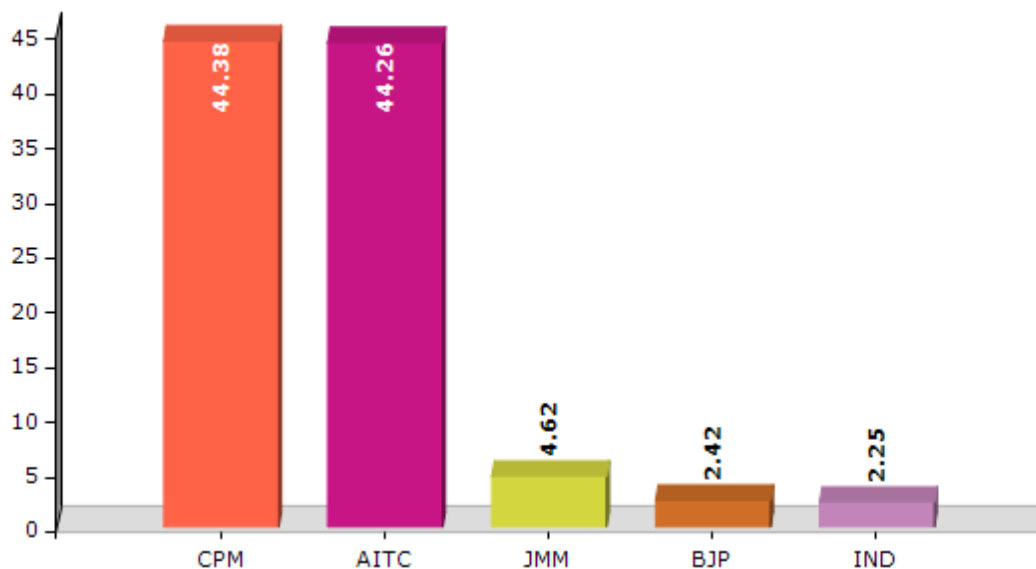
Note : AE : Assembly Election, PE : Assembly Segment of Parliamentary Election

Historical Summary Election Results

Summary Result of Assembly Election - 2011

Candidate Name	Party	Votes	Votes %
Upen Kisku	CPM	69008	44.38
Pramila Murmu	AITC	68826	44.26
Kshetra Mohan Hansda	JMM	7176	4.62
Pelaram Murmu	BJP	3770	2.42
Sukchand Saren	IND	3501	2.25
Jnanada Mandi	IND	1501	0.97
Dhirendra Nath Mandi	IND	1050	0.68
Paritosh Saren	JVM	658	0.42

Votes Percentage of Top Parties - 2011



Polling Station Level Election Results

Number and Name of Polling Stations (PS) (2016)

Number of Polling Stations	Name of Polling Stations	Number of Polling Stations	Name of Polling Stations
1	Bhagra Prathamik Vidyalaya	22	Jamboni High School
2	Bera Kalapathar Primary School	23	Saroskole Pry School
3	Keshe Prathamik Vidyalaya	24	Neturpur Prathamik Vidyalaya
4	Pirra Prathamik Vidyalaya	25	Krishnapur Goadanga S.S High School (Room-1)
5	Indrajhore Prathamik Vidyalaya	26	Krishnapur Goadanga S.S High School (Room-2)
6	Raidihi Prathamik Vidyalaya	27	Khamani Prathamik Vidyalaya
7	Bishanpur Prathamik Vidyalaya	28	Andharia Pry School
8	Siarbedya Prathamik Vidyalaya	29	Saldahara P.K High School
9	Pairaguri High School	30	Birbhanpur Pry. School
10	Chaturi Junior Basic School	31	Bara Goadanga Pry School
11	Chirugora Prathamik Vidyalaya	32	Sukhadali Pry School (Room -1)
12	Dundar Prathamik Vidyalaya	33	Sukhadali Pry School (Room -2)
13	Dundar High School	34	Kusumtikri High School (Room -1)
14	Chuagara Prathamik Vidyalaya	35	Kusumtikri High School (Room -2)
15	Had Prathamik Vidyalaya	36	Chhoto Amlatora Primary School
16	Patgara Prathamik Vidyalaya	37	Telijant Bhalukchira Pry School
17	Pirorgari Pry School	38	Bara Amjhore Primary School
18	Bamundiha Prathamik Vidyalaya	39	Berobaid Pry School
19	Nutundihi Prathamik Vidyalaya	40	Panchur Nimna Buniadi Vidyalaya
20	Moukura Prathamik Vidyalaya	41	Guniada Pry School
21	Belatikri Prathamik School	42	Parasia Pry School

Contd....

Polling Station Level Election Results

Polling Station-wise Votes Secured by Overall Top Five Parties in Raipur Assembly in Assembly Election (AE) under Bankura Parliamentary Constituency in West Bengal (2016)

Number of Polling Station	Winner - Birendra Nath Tudu (AITC)	Runner-up - Dilip Kumar Hansda (CPM)	3rd - Shudhanshu Hansda (BJP)	4th - Chunaram Saren (JMM)	5th - Dulal Saren (IND)	NOTA	Other	Total Votes Secured
36	263	340	55	12	3	15	3	691
37	209	308	139	6	4	7	9	682
38	611	376	99	13	10	19	8	1136
39	126	173	37	1	1	5	4	347
40	261	113	50	11	3	3	3	444
41	501	155	69	25	14	25	11	800
42	228	146	17	0	9	5	8	413
43	232	253	23	6	6	9	5	534
44	445	179	66	9	20	10	17	746
45	190	301	19	7	2	5	3	527
46	315	174	29	9	3	6	5	541
47	208	67	26	6	1	3	4	315
48	342	300	19	7	0	3	3	674
49	405	313	47	17	20	17	9	828
50	179	150	19	27	4	6	3	388
51	245	280	33	15	2	10	9	594
52	241	189	36	17	5	10	7	505
53	364	191	61	9	8	16	11	660
54	313	191	29	8	6	10	13	570
55	231	219	17	2	3	10	5	487
56	515	310	79	2	7	11	7	931
57	144	406	14	8	4	12	2	590
58	175	105	79	3	2	8	9	381
59	382	360	51	17	5	11	14	840
60	200	95	22	2	1	3	4	327
61	351	162	194	17	4	8	11	747
62	329	294	34	2	1	12	8	680
63	552	529	27	9	3	13	7	1140
64	295	154	47	13	3	12	4	528
65	181	182	16	5	3	6	4	397
66	423	265	116	5	3	8	10	830
67	443	300	46	6	10	6	7	818
68	324	190	66	6	6	21	6	619
69	267	197	76	13	5	10	15	583
70	457	288	105	5	12	37	20	924

Contd....

Polling Station Level Election Results

Winner, Runner-up and 3rd Party Position & Winning Margin According to Polling Stations in Raipur Assembly in Assembly Election (AE) under Bankura Parliamentary Constituency in West Bengal (2016)

Polling Station Number	Winner Party	Winner Votes (%)	Runner-up Party	Runner-up Votes (%)	Winning Margin Votes (%)	Third Party	Third Party Votes (%)	Other Votes (%)
75	AITC	500 (43.94)	CPM	442 (38.84)	58 (5.1)	BJP	100 (8.79)	96 (8.44)
76	AITC	313 (49.92)	CPM	260 (41.47)	53 (8.45)	BJP	34 (5.42)	20 (3.19)
77	AITC	313 (49.21)	CPM	192 (30.19)	121 (19.02)	BJP	102 (16.04)	29 (4.56)
78	AITC	461 (51.05)	CPM	245 (27.13)	216 (23.92)	BJP	127 (14.06)	70 (7.75)
79	AITC	273 (45.58)	CPM	273 (45.58)	0 (0)	BJP	32 (5.34)	21 (3.51)
80	AITC	551 (66.71)	CPM	210 (25.42)	341 (41.29)	BJP	44 (5.33)	21 (2.54)
81	AITC	376 (45.47)	CPM	245 (29.63)	131 (15.84)	BJP	75 (9.07)	131 (15.84)
82	AITC	295 (43.45)	CPM	270 (39.76)	25 (3.69)	BJP	70 (10.31)	44 (6.48)
83	AITC	289 (45.8)	CPM	223 (35.34)	66 (10.46)	JMM	41 (6.5)	78 (12.36)
84	CPM	250 (38.46)	AITC	176 (27.08)	74 (11.38)	JMM	163 (25.08)	61 (9.38)
85	AITC	291 (47.94)	CPM	163 (26.85)	128 (21.09)	JMM	87 (14.33)	66 (10.87)
86	AITC	227 (39.41)	CPM	186 (32.29)	41 (7.12)	JMM	103 (17.88)	60 (10.42)
87	AITC	303 (48.1)	CPM	217 (34.44)	86 (13.66)	JMM	56 (8.89)	54 (8.57)
88	AITC	399 (50.63)	CPM	232 (29.44)	167 (21.19)	BJP	63 (7.99)	94 (11.93)
89	AITC	483 (50.16)	CPM	302 (31.36)	181 (18.8)	BJP	93 (9.66)	85 (8.83)
90	CPM	207 (41.9)	AITC	187 (37.85)	20 (4.05)	BJP	33 (6.68)	67 (13.56)
91	AITC	395 (48.47)	CPM	327 (40.12)	68 (8.35)	BJP	50 (6.13)	43 (5.28)
92	AITC	369 (50.34)	CPM	299 (40.79)	70 (9.55)	BJP	15 (2.05)	50 (6.82)
93	AITC	259 (47.7)	CPM	233 (42.91)	26 (4.79)	BJP	23 (4.24)	28 (5.16)
94	AITC	316 (55.24)	CPM	165 (28.85)	151 (26.39)	BJP	36 (6.29)	55 (9.62)
95	CPM	230 (46.46)	AITC	225 (45.45)	5 (1.01)	BJP	29 (5.86)	11 (2.22)
96	AITC	346 (63.84)	CPM	147 (27.12)	199 (36.72)	BJP	25 (4.61)	24 (4.43)
97	AITC	434 (50.29)	CPM	349 (40.44)	85 (9.85)	BJP	42 (4.87)	38 (4.4)
98	AITC	526 (55.19)	CPM	370 (38.82)	156 (16.37)	BJP	38 (3.99)	19 (1.99)
99	AITC	201 (63.41)	CPM	93 (29.34)	108 (34.07)	BJP	19 (5.99)	4 (1.26)
100	CPM	341 (47.56)	AITC	295 (41.14)	46 (6.42)	BJP	45 (6.28)	36 (5.02)
101	AITC	363 (60.8)	CPM	206 (34.51)	157 (26.29)	BJP	13 (2.18)	15 (2.51)
102	AITC	424 (60.74)	CPM	215 (30.8)	209 (29.94)	BJP	38 (5.44)	21 (3.01)
103	AITC	252 (70.19)	CPM	90 (25.07)	162 (45.12)	BJP	8 (2.23)	9 (2.51)
104	CPM	287 (48.73)	AITC	257 (43.63)	30 (5.1)	BJP	24 (4.07)	21 (3.57)
105	AITC	251 (49.02)	CPM	225 (43.95)	26 (5.07)	BJP	19 (3.71)	17 (3.32)
106	CPM	438 (48.5)	AITC	400 (44.3)	38 (4.2)	BJP	33 (3.65)	32 (3.54)
107	AITC	455 (59.17)	CPM	227 (29.52)	228 (29.65)	BJP	52 (6.76)	35 (4.55)
108	AITC	401 (69.5)	CPM	127 (22.01)	274 (47.49)	BJP	27 (4.68)	22 (3.81)
109	CPM	262 (45.96)	AITC	251 (44.04)	11 (1.92)	BJP	22 (3.86)	35 (6.14)
110	CPM	377 (52)	AITC	281 (38.76)	96 (13.24)	BJP	25 (3.45)	42 (5.79)
111	CPM	369 (56.34)	AITC	227 (34.66)	142 (21.68)	BJP	21 (3.21)	38 (5.8)

Contd....

Socio-Economic Amenities - Rural

Access to Education Facilities

Particulars	Number of Villages (% of Population)				
	Available	Not Available	If Not Available (Distance of Nearest Facility)		
			A	B	C
Govt. Primary School	294 (94)	56 (6)	0 (0)	0 (0)	0 (0)
Private Primary School	7 (5)	343 (95)	0 (0)	0 (0)	0 (0)
Govt. Middle School	82 (39)	268 (61)	108 (22)	51 (12)	16 (4)
Private Middle School	2 (2)	348 (98)	0 (0)	1 (0)	0 (0)
Govt. Secondary School	52 (28)	298 (72)	167 (39)	58 (13)	1 (0)
Private Secondary School	1 (2)	349 (98)	0 (0)	0 (0)	0 (0)
Govt. Senior Secondary School	34 (21)	316 (79)	120 (31)	111 (24)	13 (3)
Private Senior Secondary School	1 (0)	349 (100)	0 (0)	0 (0)	0 (0)
Govt. Arts and Science Degree College	1 (0)	349 (100)	24 (5)	52 (12)	191 (57)
Private Arts and Science Degree College	0 (0)	350 (100)	0 (0)	1 (0)	0 (0)
Govt. Engineering College	0 (0)	350 (100)	0 (0)	1 (0)	128 (33)
Private Engineering College	0 (0)	350 (100)	0 (0)	0 (0)	131 (38)
Govt. Medicine College	0 (0)	350 (100)	0 (0)	0 (0)	250 (68)
Private Medicine College	0 (0)	350 (100)	0 (0)	0 (0)	9 (4)
Govt. Management Institute	0 (0)	350 (100)	0 (0)	0 (0)	94 (28)
Private Management Institute	0 (0)	350 (100)	0 (0)	1 (0)	143 (38)
Govt. Polytechnic	0 (0)	350 (100)	1 (0)	1 (0)	257 (71)
Private Polytechnic	0 (0)	350 (100)	0 (0)	0 (0)	9 (4)
Govt. Vocational Training School/ITI	3 (2)	347 (98)	7 (2)	47 (11)	135 (39)
Private Vocational Training School/ITI	0 (0)	350 (100)	12 (6)	23 (5)	40 (9)
Govt. Non Formal Training Centre	0 (0)	350 (100)	1 (0)	1 (0)	110 (29)
Private Non Formal Training Centre	0 (0)	350 (100)	0 (0)	3 (1)	57 (16)
Govt. School For Disabled	0 (0)	350 (100)	2 (1)	19 (3)	56 (16)
Private School For Disabled	0 (0)	350 (100)	15 (6)	40 (10)	62 (18)
Government Others	1 (0)	349 (100)	0 (0)	0 (0)	0 (0)
Private Others	0 (0)	350 (100)	0 (0)	0 (0)	0 (0)

Note : Distance A : Less than 5 km; B : Between 5-10 km; C : 10+ km.; Source : Data Analysis is based on 2011 Census.

DISCLAIMER

The Terms of Use and Disclaimer of Datanet India Private Limited (hereinafter referred to as "Datanet") for use of this analysis report of **Raipur Assembly Constituency (Raipur Vidhan Sabha)** :-

1. **Assembly Factbook™** is a Registered Trade Mark owned by Datanet.
2. All the maps are sketched and graphical representation only and have not been drawn to the scale and also not to represent the actual geographical area or boundary of the unit.
3. The data for the aforesaid analysis is based on authentic sources and has been culled from the various publications of Census, CSO and NSSO for district and block level data, various central and state government departments, Central & State Elections Commissions and the concerned Returning Officers' releases, Electoral Rolls, Election results and allied publications, internal assessment, surveys, estimates and analysis. Therefore, certain adjustment of data at micro level may have been done to arrive closer to the macro data.
4. Data have been provided on an "As Is" and "As AVAILABLE" basis
5. The colours shown in the maps or diagram and charts of a particular party, alliance or AC are indicative and do not represent them.
6. This publication which includes maps, sheets, graphs and data would be the property under copyright of Datanet only. The user may use these for its internal study, analysis and research purposes. It's public display, re-selling or any commercial uses by the user are not allowed.
7. Datanet has taken due care and caution in compilation and processing of data and allied information, but does not guarantee the accuracy, adequacy or completeness of any information/analysis and will be not responsible for any errors or omissions or for the results obtained from the use of such information/analysis.
8. All the contents for the publication have been culled from various authentic sources and Datanet reasonably believes such sources to be reliable, but does not make any representations, express or implied as to the accuracy or fitness of use of such information. The information or contents of the information/analysis do not constitute advice and should not be relied upon in making (or refraining from making) any decision. Any reliance placed upon the information provided by Datanet is the sole responsibility and strictly at the user's risk.
9. In no event will Datanet be liable for any damages (including, without limitation, damages for loss of business projects, or loss of profits) arising in contract, tort or otherwise from the use of or inability to use any of its contents, or from any action taken (or refrained from being taken) as a result of using the analysis or any of its contents. Datanet its directors, owners, editors, officials, employees, distributor and agents or any associate will not be liable for any errors in the information contained or any consequences arising from the use of the contents of the provided information/analysis.
10. If any provision of these terms and conditions is held invalid or illegal or unenforceable for any reason by any court of competent jurisdiction, such provision shall be severed and the remainder of provisions of the terms and conditions shall continue in full force and effect as if the Term of Use had been executed with the invalid, illegal or unenforceable provision eliminated.
11. If there are any discrepancies in the information provided, please bring it to attention of Datanet for suitable rectification measures.

Buy Online This Complete Book At
Datanet India eBooks Store

www.indiastatpublications.com

or go directly at

[http://www.indiastatpublications.com/
Assembly_factbook/West_Bengal/Bankura/ Raipur](http://www.indiastatpublications.com/Assembly_factbook/West_Bengal/Bankura/Raipur)

 **india**stat**elections**

ISBN : 978-93-5293-784-4

