



West Bengal

Assembly Factbook™

Ranibandh Assembly Constituency



Key Electoral Data of Ranibandh
Assembly Constituency (Vidhan Sabha)

West Bengal

Assembly Factbook™

Ranibandh Assembly Constituency



Ranibandh Vidhan Sabha

Editor & Director

Dr. R.K. Thukral

Research Editor

Dr. Shafeeq Rahman

Compiled, Researched and Published by Datanet India Pvt. Ltd.

D-100, 1st Floor,

Okhla Industrial Area, Phase-I,
New Delhi- 110020.

Ph.: 91-11- 43580781-84

Email : support@indiastatpublications.com

Website : www.indiastatelections.com

Online Book Store :

www.indiastatpublications.com

Report No. : AFB/WB-249-0125

ISBN : 978-93-5293-793-6

First Edition : January, 2018

Eighth Updated Edition : January, 2025

Price : Rs. 11500/-

US\$ 310

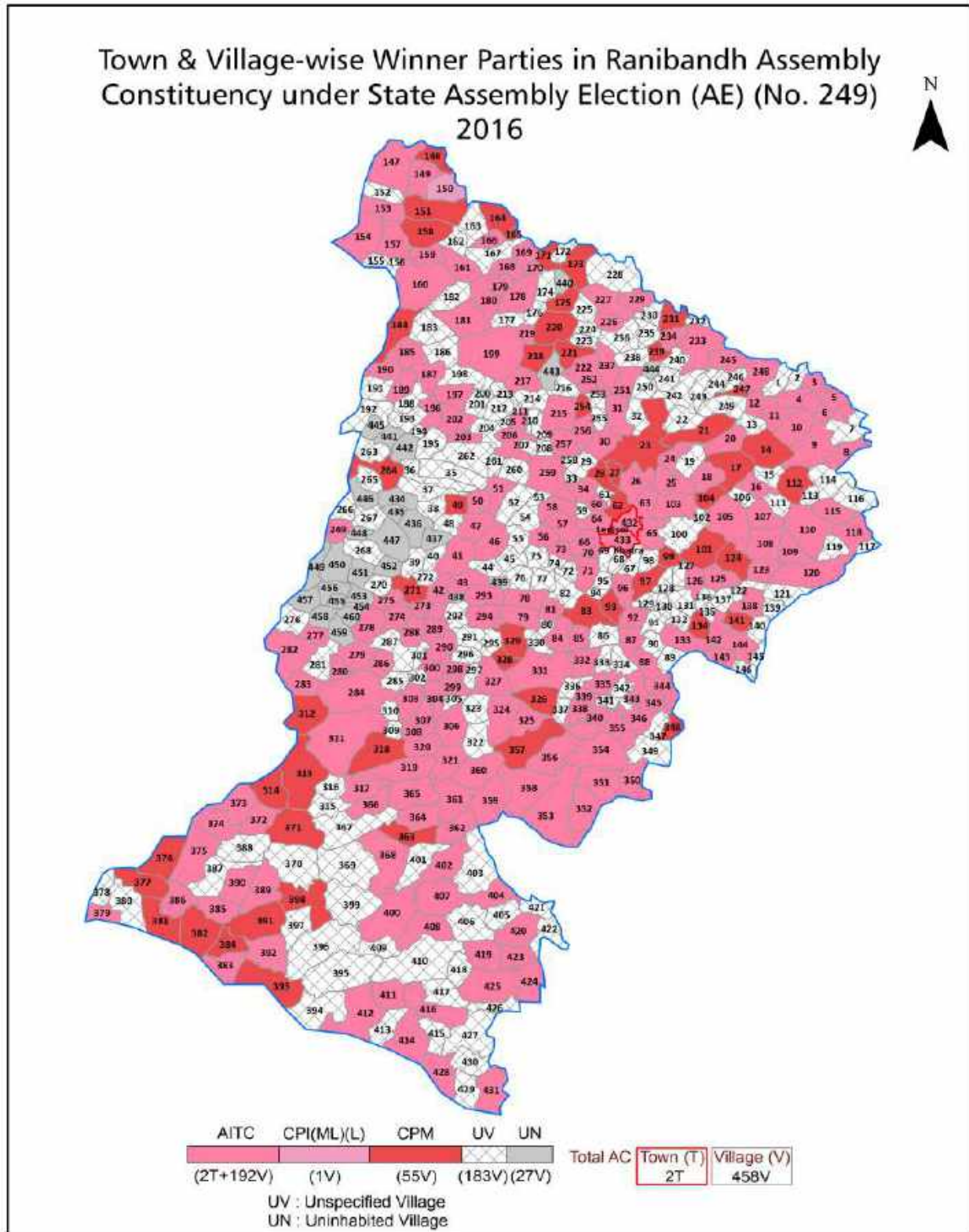
© Datanet India Pvt. Ltd.

All rights reserved. No part of this book may be reproduced, stored in a retrieval system or transmitted in any form or by any means, mechanical photocopying, photographing, scanning, recording or otherwise without the prior written permission of the publisher. Please refer to Disclaimer at page no. 199 for the use of this publication.

Printed in India

No.	Particulars	Page No.
	Introduction	
1	Assembly Constituency - (Vidhan Sabha) at a Glance Features of Assembly as per Delimitation Commission of India (2008)	1-2
	Location and Political Maps	
2	Location Map Boundaries of Assembly Constituency - (Vidhan Sabha) in District Boundaries of Assembly Constituency under Parliamentary Constituency - (Lok Sabha) Town & Village-wise Winner Parties- 2024, 2021, 2019, 2016, 2014, 2011 and 2009	3-10
	Administrative Setup (2011)	
3	District Sub-district Towns Villages Inhabited Villages Uninhabited Villages Village Panchayat Intermediate Panchayat	11-32
	Demographics (2011)	
4	Population Households Rural/Urban Population Towns and Villages by Population Size Sex Ratio (Total & 0-6 Years) Religious Population Social Population Literacy Rate	33-34
	Electoral Features	
5	Important Dates of Last Elections Held Electors by Gender Service Electors Voters Voters Turnout Polling Stations & Average Number of Electors per Polling Station Electors by Age Group Present Elected Representatives	35-40
	Historical Summary Election Results	
6	Vote Share of Major Parties Winning Margin (Number & Percentage) Polarity of Parties Summary Result of Assembly Segment of Parliamentary Elections 2024, 2019, 2014, 2009, 2004 and 1999 Summary Result of Assembly Elections 2021, 2016, 2011, 2006, 2001, 1996, 1991, 1987, 1982, 1977, 1972, 1971, 1969, 1967 and 1962	41-64
	Polling Station Level Election Results	
7	Name and Number of Polling Station 2024, 2021, 2019, 2016, 2014, 2011 and 2009 Polling Station-wise Electors, Voters & Voters Turnout 2024, 2021, 2019, 2016, 2014, 2011 and 2009 Polling Station wise Elections Results 2024, 2021, 2019, 2016, 2014, 2011 and 2009	65-179
	Share of Assembly Constituency	
8	Share of Assembly Constituency - (Vidhan Sabha) in State, District and Parliamentary Constituency - (Lok Sabha)	180
	Socio-Economic Amenities (2011)	
9	Access to Administrative Units Agricultural, Manufacturing and Industrial Commodities Demographic Indicators Education Health & Manpower Drinking Water Supply Sanitation Entertainment and Recreations Infrastructure Power Food Allocation Distribution and Marketing of Agriculture Commodities Infrastructure Transport and Road Infrastructure Communication Banking and Financial Services Land Use Irrigation Source	182-196
10	Abbreviation & Sources	197-198
11	Disclaimer	199

Location & Political Map



Administrative Setup

List of Village Panchayat & Intermediate Panchayat (Block) Name - 2011

Village Name	Village Panchayat Name	Intermediate Panchayat Name
Ambika Nagar	Ambikanagar	Ranibundh
Amdiha	Khatragram-II	Khatra
Amdoba	Gorabari	Khatra
Amjhuri	Moshiara	Hirbandh
Aralbara	Molian	Hirbandh
Arjunda	Hirbandh	Hirbandh
Arkama	Dhanara	Khatra
Asbarya	Baharamuri	Hirbandh
Ashatara	Molian	Hirbandh
Atasol	Rudra	Ranibundh
Bag Sanda	Rajakata	Ranibundh
Bagakhulia	Dhanara	Khatra
Bagaldhara	Baharamuri	Hirbandh
Bagdiha	Rudra	Ranibundh
Bagdubi	Ambikanagar	Ranibundh
Bagdubi	Barikul	Ranibundh
Bagjabra	Gorabari	Khatra
Bagjobra	Hirbandh	Hirbandh
Bahadurpur	Dahala	Khatra
Baharamuri	Baharamuri	Hirbandh
Baidyanathpur	Baidyanathpur	Khatra
Balarampur	Supur	Khatra
Bamni	Moshiara	Hirbandh
Ban Bedia	Baidyanathpur	Khatra
Ban Pukhuria	Supur	Khatra
Banagarya	Baharamuri	Hirbandh
Bandarkonda	Khatragram-II	Khatra
Bangopalpur	Gopalpur	Hirbandh
Bankati	Gorabari	Khatra

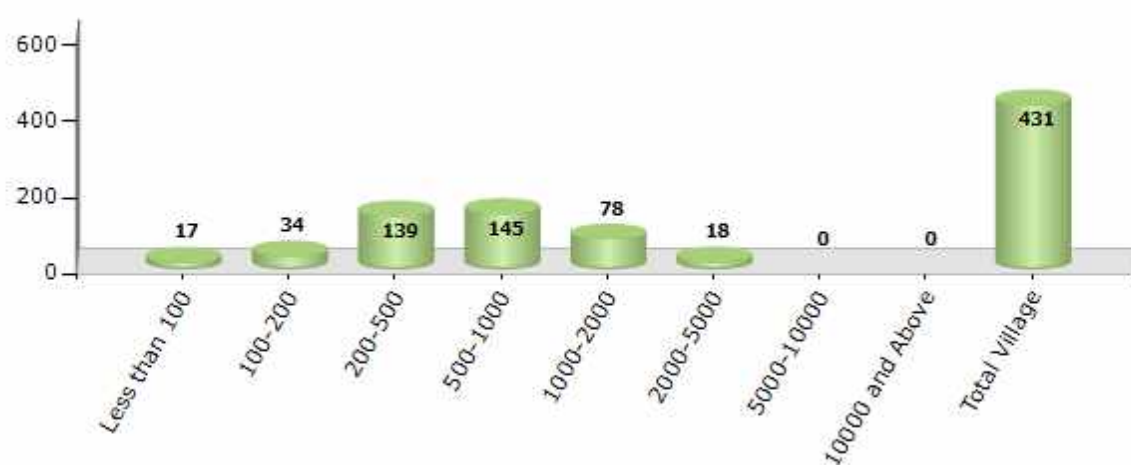
Contd....

Demographics

Number of Villages by Population Size - 2011

Less than 100	100-200	200-500	500-1000	1000-2000	2000-5000	5000-10000	10000 and Above	Total Village
17	34	139	145	78	18	0	0	431

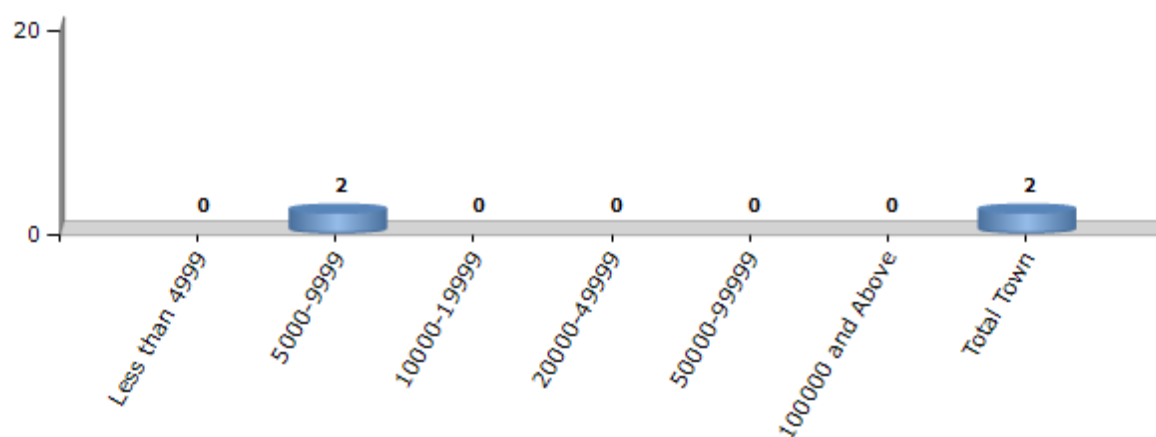
Number of Villages by Population Size - 2011



Number of Towns by Population Size - 2011

Less than 4999	5000-9999	10000-19999	20000-49999	50000-99999	100000 and Above	Total Town
0	2	0	0	0	0	2

Number of Towns by Population Size - 2011



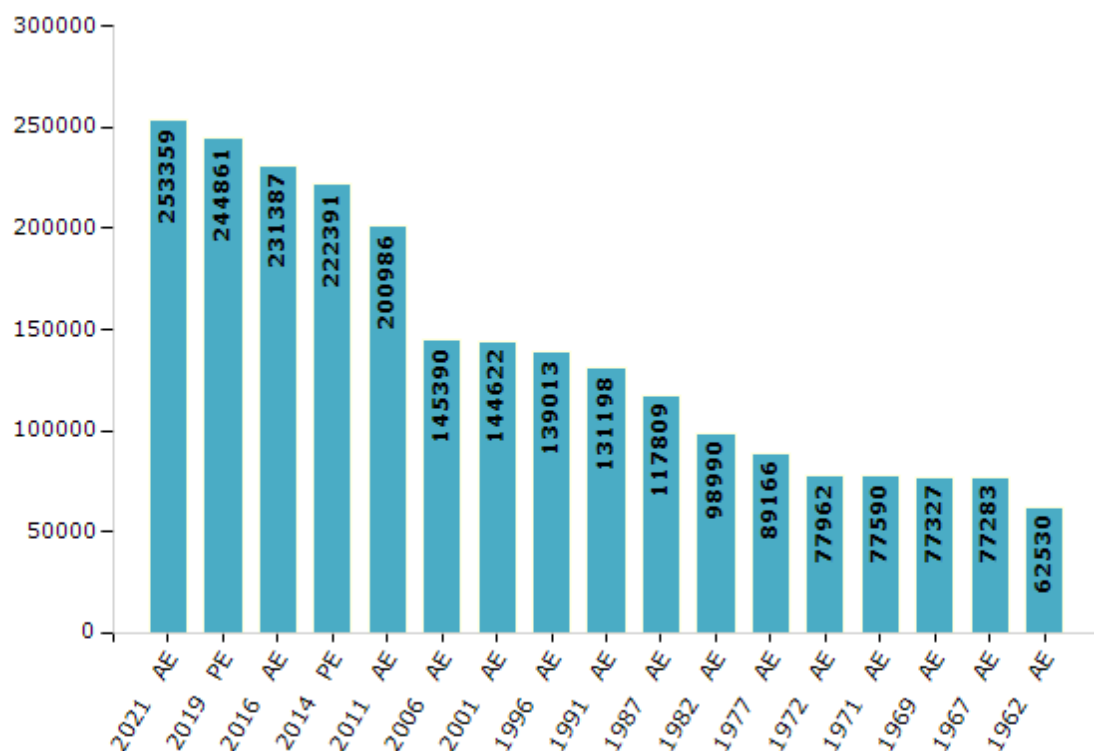
Electoral Features

Electors by Male & Female

Year	Male	Female	Others	Total
2021 AE	127962	125397	0	253359
2019 PE	124066	120794	1	244861
2016 AE	117692	113695	0	231387
2014 PE	113870	108521	0	222391
2011 AE	103317	97669	0	200986
2009 PE	-	-	-	-
2006 AE	72935	72455	-	145390
2004 PE	-	-	-	-
2001 AE	72704	71918	-	144622
1999 PE	-	-	-	-
1996 AE	70309	68704	-	139013

Year	Male	Female	Others	Total
1991 AE	64704	66494	-	131198
1987 AE	58966	58843	-	117809
1982 AE	50535	48455	-	98990
1977 AE	43782	45384	-	89166
1972 AE	39060	38902	-	77962
1971 AE	38868	38722	-	77590
1969 AE	38712	38615	-	77327
1967 AE	-	-	-	77283
1962 AE	-	-	-	62530
1957 AE	-	-	-	-
1952 AE	-	-	-	-

Number of Electors



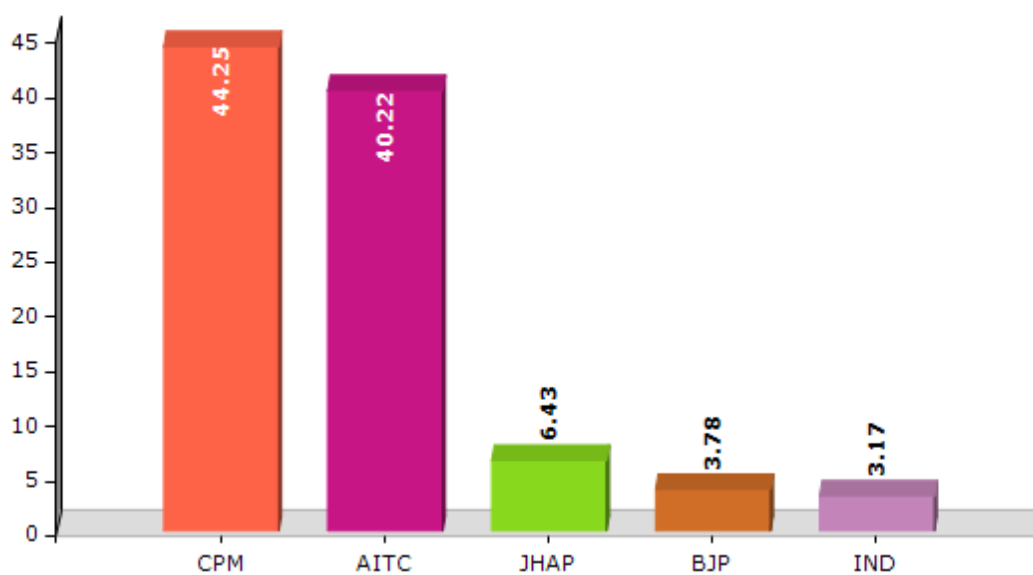
Note : AE : Assembly Election, PE : Assembly Segment of Parliamentary Election

Historical Summary Election Results

Summary Result of Assembly Election - 2011

Candidate Name	Party	Votes	Votes %
Debalina Hembram	CPM	75388	44.25
Falguni Hembram	AITC	68529	40.22
Aditya Kisku	JHAP	10950	6.43
Lakshmi Kanta Sardar	BJP	6447	3.78
Biswanath Tudu	IND	5407	3.17
Sudhir Kumar Murmu	CPI(ML)(L)	2580	1.51
Krishnapada Mandi	JVM	1072	0.63

Votes Percentage of Top Parties - 2011



Polling Station Level Election Results

Number and Name of Polling Stations (PS) (2016)

Number of Polling Stations	Name of Polling Stations	Number of Polling Stations	Name of Polling Stations
1	Guniada Uchcha Vidyalaya	22	Debediatentulia Prathamik Vidyalaya
2	Chatanibaid Prathamik Vidyalaya	23	Benagaria Prathamik Vidyalaya
3	Chalka Prathamik Vidyalaya	24	Brahmadanga Prathamik Vidyalaya
4	Bangopalpur Prathamik Vidyalaya	25	Mahaldanga Prathamik Vidyalaya
5	Saluipahari Prathamik Vidyalaya	26	Ranga Prathamik Vidyalaya
6	Nanda Pallimangal Uchcha Vidyalaya	27	Shyamnagar Prathamik Vidyalaya
7	Batikara Prathamik Vidyalaya	28	Ashatora Prathamik Vidyalaya
8	Elora Prathamik Vidyalaya	29	Champasole Prathamik Vidyalaya
9	Dhanarangi Prathamik Vidyalaya	30	Shimulkundi Prathamik Vidyalaya
10	Gopalpur Uchcha Vidyalaya	31	Amjhurijibandihi Prathamik Vidyalaya
11	Bansa Prathamik Vidyalaya	32	Amjhuri Prathamik Vidyalaya
12	Tilabaid Prathamik Vidyalaya	33	Bamni Prathamik Vidyalaya
13	Jhariakacha Prathamik Vidyalaya	34	Digtore Prathamik Vidyalaya
14	Pakuria Prathamik Vidyalaya	35	Biradihi Prathamik Vidyalaya
15	Bara Aral Junior High School	36	Simlabandh Prathamik Vidyalaya
16	Khayerkundi Prathamik Vidyalaya	37	Paira Prathamik Vidyalaya
17	Molian Nimna Buniadi Vidyalaya (Old Building)	38	Moshiara Prathamik Vidyalaya
18	Molian Nimna Buniadi Vidyalaya (New Building)	39	Jhapandihi Prathamik Vidyalaya
19	Lalbazar Prathamik Vidyalaya (Room1)	40	Moshiara Uchcha Vidyalaya (Room1)
20	Lalbazar Prathamik Vidyalaya (Room2)	41	Moshiara Uchcha Vidyalaya (Room2)
21	Deuli Prathamik Vidyalaya	42	Sitarampur Prathamik Vidyalaya

Contd....

Polling Station Level Election Results

Polling Station-wise Votes Secured by Overall Top Five Parties in Ranibandh Assembly in Assembly Election (AE) under Bankura Parliamentary Constituency in West Bengal (2016)

Number of Polling Station	Winner - Jyotsna Mandi (AITC)	Runner-up - Deblina Hembram (CPM)	3rd - Kshudiram Tudu (BJP)	4th - Goutam Kumar Mudi (SUCI)	5th - Sudhir Kumar Murmu (CPI(ML) (L))	NOTA	Other	Total Votes Secured
36	326	207	37	6	10	18	25	629
37	461	337	39	8	12	25	16	898
38	159	178	38	10	18	24	9	436
39	290	211	56	11	15	19	23	625
40	317	212	43	3	10	22	15	622
41	302	217	43	8	9	12	11	602
42	414	399	52	7	10	17	19	918
43	239	350	23	10	7	18	7	654
44	388	223	53	22	14	28	14	742
45	449	254	55	15	9	21	9	812
46	186	238	13	6	4	14	6	467
47	197	184	18	2	8	5	21	435
48	277	250	46	88	16	27	87	791
49	162	153	33	10	4	3	13	378
50	443	345	32	142	11	18	15	1006
51	172	294	29	11	6	15	8	535
52	240	218	14	23	2	18	5	520
53	540	346	42	20	14	29	14	1005
54	399	248	67	41	16	33	40	844
55	387	236	56	76	18	39	16	828
56	338	205	89	9	13	15	16	685
57	265	232	22	6	5	14	4	548
58	302	272	120	9	8	32	24	767
59	336	445	84	9	7	12	13	906
60	381	213	113	9	26	34	23	799
61	248	183	106	10	19	37	22	625
62	409	205	39	10	10	15	16	704
63	305	192	59	10	3	8	7	584
64	404	510	72	29	13	34	27	1089
65	429	374	59	12	12	23	22	931
66	266	283	92	10	6	16	16	689
67	255	152	25	0	1	4	7	444
68	367	257	84	14	4	7	7	740
69	451	280	107	13	10	10	8	879
70	495	264	53	11	5	16	12	856

Contd....

Polling Station Level Election Results

Winner, Runner-up and 3rd Party Position & Winning Margin According to Polling Stations in Ranibandh Assembly in Assembly Election (AE) under Bankura Parliamentary Constituency in West Bengal (2016)

Polling Station Number	Winner Party	Winner Votes (%)	Runner-up Party	Runner-up Votes (%)	Winning Margin Votes (%)	Third Party	Third Party Votes (%)	Other Votes (%)
75	AITC	305 (50.92)	CPM	197 (32.89)	108 (18.03)	BJP	56 (9.35)	41 (6.84)
76	AITC	366 (57.55)	CPM	147 (23.11)	219 (34.44)	BJP	51 (8.02)	72 (11.32)
77	CPM	243 (46.55)	AITC	218 (41.76)	25 (4.79)	BJP	24 (4.6)	37 (7.09)
78	CPM	333 (48.12)	AITC	244 (35.26)	89 (12.86)	BJP	54 (7.8)	61 (8.82)
79	AITC	349 (66.22)	CPM	130 (24.67)	219 (41.55)	BJP	21 (3.98)	27 (5.12)
80	CPM	269 (49.09)	AITC	229 (41.79)	40 (7.3)	BJP	22 (4.01)	28 (5.11)
81	AITC	310 (56.06)	CPM	194 (35.08)	116 (20.98)	BJP	26 (4.7)	23 (4.16)
82	AITC	296 (46.54)	CPM	274 (43.08)	22 (3.46)	BJP	41 (6.45)	25 (3.93)
83	CPM	459 (49.35)	AITC	383 (41.18)	76 (8.17)	BJP	26 (2.8)	62 (6.67)
84	AITC	428 (48.86)	CPM	378 (43.15)	50 (5.71)	BJP	38 (4.34)	32 (3.65)
85	CPM	394 (52.89)	AITC	211 (28.32)	183 (24.57)	BJP	89 (11.95)	51 (6.85)
86	AITC	314 (37.88)	CPM	308 (37.15)	6 (0.73)	BJP	102 (12.3)	105 (12.67)
87	CPM	543 (51.13)	AITC	419 (39.45)	124 (11.68)	BJP	59 (5.56)	41 (3.86)
88	AITC	257 (54.56)	CPM	158 (33.55)	99 (21.01)	BJP	31 (6.58)	25 (5.31)
89	AITC	471 (52.22)	CPM	327 (36.25)	144 (15.97)	BJP	53 (5.88)	51 (5.65)
90	AITC	322 (45.61)	CPM	277 (39.24)	45 (6.37)	BJP	55 (7.79)	52 (7.37)
91	AITC	318 (43.15)	CPM	306 (41.52)	12 (1.63)	BJP	54 (7.33)	59 (8.01)
92	AITC	318 (40.82)	CPM	306 (39.28)	12 (1.54)	BJP	94 (12.07)	61 (7.83)
93	AITC	246 (45.56)	CPM	192 (35.56)	54 (10)	BJP	45 (8.33)	57 (10.56)
94	CPM	321 (41.05)	AITC	314 (40.15)	7 (0.9)	BJP	97 (12.4)	50 (6.39)
95	CPM	173 (42.93)	AITC	155 (38.46)	18 (4.47)	BJP	27 (6.7)	48 (11.91)
96	AITC	337 (42.82)	CPM	313 (39.77)	24 (3.05)	BJP	99 (12.58)	38 (4.83)
97	AITC	214 (48.97)	CPM	162 (37.07)	52 (11.9)	BJP	20 (4.58)	41 (9.38)
98	AITC	356 (48.7)	CPM	284 (38.85)	72 (9.85)	BJP	34 (4.65)	57 (7.8)
99	AITC	386 (51.47)	CPM	264 (35.2)	122 (16.27)	BJP	40 (5.33)	60 (8)
100	CPM	559 (55.02)	AITC	352 (34.65)	207 (20.37)	BJP	59 (5.81)	46 (4.53)
101	AITC	322 (40.81)	CPM	270 (34.22)	52 (6.59)	BJP	132 (16.73)	65 (8.24)
102	AITC	250 (52.19)	CPM	146 (30.48)	104 (21.71)	BJP	48 (10.02)	35 (7.31)
103	CPM	255 (48.02)	AITC	212 (39.92)	43 (8.1)	BJP	35 (6.59)	29 (5.46)
104	CPM	270 (45.92)	AITC	252 (42.86)	18 (3.06)	BJP	40 (6.8)	26 (4.42)
105	AITC	435 (48.66)	CPM	349 (39.04)	86 (9.62)	BJP	74 (8.28)	36 (4.03)
106	AITC	410 (45.76)	CPM	381 (42.52)	29 (3.24)	BJP	71 (7.92)	34 (3.79)
107	AITC	293 (42.22)	CPM	293 (42.22)	0 (0)	BJP	76 (10.95)	32 (4.61)
108	AITC	423 (57.01)	CPM	226 (30.46)	197 (26.55)	BJP	63 (8.49)	30 (4.04)
109	AITC	234 (55.06)	CPM	143 (33.65)	91 (21.41)	BJP	26 (6.12)	22 (5.18)
110	AITC	184 (50.27)	CPM	88 (24.04)	96 (26.23)	BJP	79 (21.58)	15 (4.1)
111	AITC	355 (51.3)	CPM	267 (38.58)	88 (12.72)	BJP	38 (5.49)	32 (4.62)

Contd....

Socio-Economic Amenities - Rural

Access to Education Facilities

Particulars	Number of Villages (% of Population)				
	Available	Not Available	If Not Available (Distance of Nearest Facility)		
			A	B	C
Govt. Primary School	356 (92)	75 (8)	0 (0)	0 (0)	0 (0)
Private Primary School	10 (4)	421 (96)	0 (0)	0 (0)	0 (0)
Govt. Middle School	88 (32)	343 (68)	238 (49)	56 (8)	2 (0)
Private Middle School	3 (2)	428 (98)	1 (1)	0 (0)	1 (0)
Govt. Secondary School	47 (20)	384 (80)	268 (58)	78 (14)	8 (1)
Private Secondary School	1 (1)	430 (99)	1 (0)	0 (0)	0 (0)
Govt. Senior Secondary School	29 (12)	402 (88)	178 (41)	163 (35)	19 (4)
Private Senior Secondary School	2 (1)	429 (99)	0 (0)	0 (0)	0 (0)
Govt. Arts and Science Degree College	4 (1)	427 (99)	29 (8)	100 (22)	267 (62)
Private Arts and Science Degree College	0 (0)	431 (100)	0 (0)	0 (0)	1 (0)
Govt. Engineering College	2 (0)	429 (100)	1 (1)	1 (0)	90 (26)
Private Engineering College	1 (0)	430 (100)	0 (0)	1 (0)	302 (66)
Govt. Medicine College	2 (0)	429 (100)	0 (0)	3 (1)	385 (90)
Private Medicine College	1 (0)	430 (100)	0 (0)	0 (0)	9 (2)
Govt. Management Institute	0 (0)	431 (100)	0 (0)	0 (0)	83 (26)
Private Management Institute	0 (0)	431 (100)	0 (0)	0 (0)	277 (59)
Govt. Polytechnic	2 (1)	429 (99)	2 (1)	0 (0)	374 (88)
Private Polytechnic	1 (0)	430 (100)	0 (0)	0 (0)	16 (4)
Govt. Vocational Training School/ITI	7 (2)	424 (98)	71 (16)	73 (14)	229 (57)
Private Vocational Training School/ITI	2 (1)	429 (99)	0 (0)	2 (1)	2 (0)
Govt. Non Formal Training Centre	41 (11)	390 (89)	23 (3)	11 (3)	152 (39)
Private Non Formal Training Centre	0 (0)	431 (100)	0 (0)	6 (2)	26 (6)
Govt. School For Disabled	0 (0)	431 (100)	0 (0)	0 (0)	304 (73)
Private School For Disabled	1 (0)	430 (100)	0 (0)	0 (0)	5 (1)
Government Others	5 (1)	426 (99)	0 (0)	0 (0)	0 (0)
Private Others	0 (0)	431 (100)	0 (0)	0 (0)	0 (0)

Note : Distance A : Less than 5 km; B : Between 5-10 km; C : 10+ km.; Source : Data Analysis is based on 2011 Census.

DISCLAIMER

The Terms of Use and Disclaimer of Datanet India Private Limited (hereinafter referred to as "Datanet") for use of this analysis report of **Ranibandh Assembly Constituency (Ranibandh Vidhan Sabha)** :-

1. **Assembly Factbook™** is a Registered Trade Mark owned by Datanet.
2. All the maps are sketched and graphical representation only and have not been drawn to the scale and also not to represent the actual geographical area or boundary of the unit.
3. The data for the aforesaid analysis is based on authentic sources and has been culled from the various publications of Census, CSO and NSSO for district and block level data, various central and state government departments, Central & State Elections Commissions and the concerned Returning Officers' releases, Electoral Rolls, Election results and allied publications, internal assessment, surveys, estimates and analysis. Therefore, certain adjustment of data at micro level may have been done to arrive closer to the macro data.
4. Data have been provided on an "As Is" and "As AVAILABLE" basis
5. The colours shown in the maps or diagram and charts of a particular party, alliance or AC are indicative and do not represent them.
6. This publication which includes maps, sheets, graphs and data would be the property under copyright of Datanet only. The user may use these for its internal study, analysis and research purposes. It's public display, re-selling or any commercial uses by the user are not allowed.
7. Datanet has taken due care and caution in compilation and processing of data and allied information, but does not guarantee the accuracy, adequacy or completeness of any information/analysis and will be not responsible for any errors or omissions or for the results obtained from the use of such information/analysis.
8. All the contents for the publication have been culled from various authentic sources and Datanet reasonably believes such sources to be reliable, but does not make any representations, express or implied as to the accuracy or fitness of use of such information. The information or contents of the information/analysis do not constitute advice and should not be relied upon in making (or refraining from making) any decision. Any reliance placed upon the information provided by Datanet is the sole responsibility and strictly at the user's risk.
9. In no event will Datanet be liable for any damages (including, without limitation, damages for loss of business projects, or loss of profits) arising in contract, tort or otherwise from the use of or inability to use any of its contents, or from any action taken (or refrained from being taken) as a result of using the analysis or any of its contents. Datanet its directors, owners, editors, officials, employees, distributor and agents or any associate will not be liable for any errors in the information contained or any consequences arising from the use of the contents of the provided information/analysis.
10. If any provision of these terms and conditions is held invalid or illegal or unenforceable for any reason by any court of competent jurisdiction, such provision shall be severed and the remainder of provisions of the terms and conditions shall continue in full force and effect as if the Term of Use had been executed with the invalid, illegal or unenforceable provision eliminated.
11. If there are any discrepancies in the information provided, please bring it to attention of Datanet for suitable rectification measures.

Buy Online This Complete Book At
Datanet India eBooks Store

www.indiastatpublications.com

or go directly at

[http://www.indiastatpublications.com/
Assembly_factbook/West_Bengal/Bankura/ Ranibandh](http://www.indiastatpublications.com/Assembly_factbook/West_Bengal/Bankura/Ranibandh)

 **india**stat**elections**

ISBN : 978-93-5293-793-6

