



West Bengal

Assembly Factbook™

Saltora Assembly Constituency



Key Electoral Data of Saltora
Assembly Constituency (Vidhan Sabha)

West Bengal

Assembly Factbook™

Saltora Assembly Constituency



Saltora Vidhan Sabha

Editor & Director

Dr. R.K. Thukral

Research Editor

Dr. Shafeeq Rahman

Compiled, Researched and Published by Datanet India Pvt. Ltd.

D-100, 1st Floor,

Okhla Industrial Area, Phase-I,
New Delhi- 110020.

Ph.: 91-11- 43580781-84

Email : support@indiastatpublications.com

Website : www.indiastatelections.com

Online Book Store :

www.indiastatpublications.com

Report No. : AFB/WB-247-0125

ISBN : 978-93-5293-804-9

First Edition : January, 2018

Eighth Updated Edition : January, 2025

Price : Rs. 11500/-

US\$ 310

© Datanet India Pvt. Ltd.

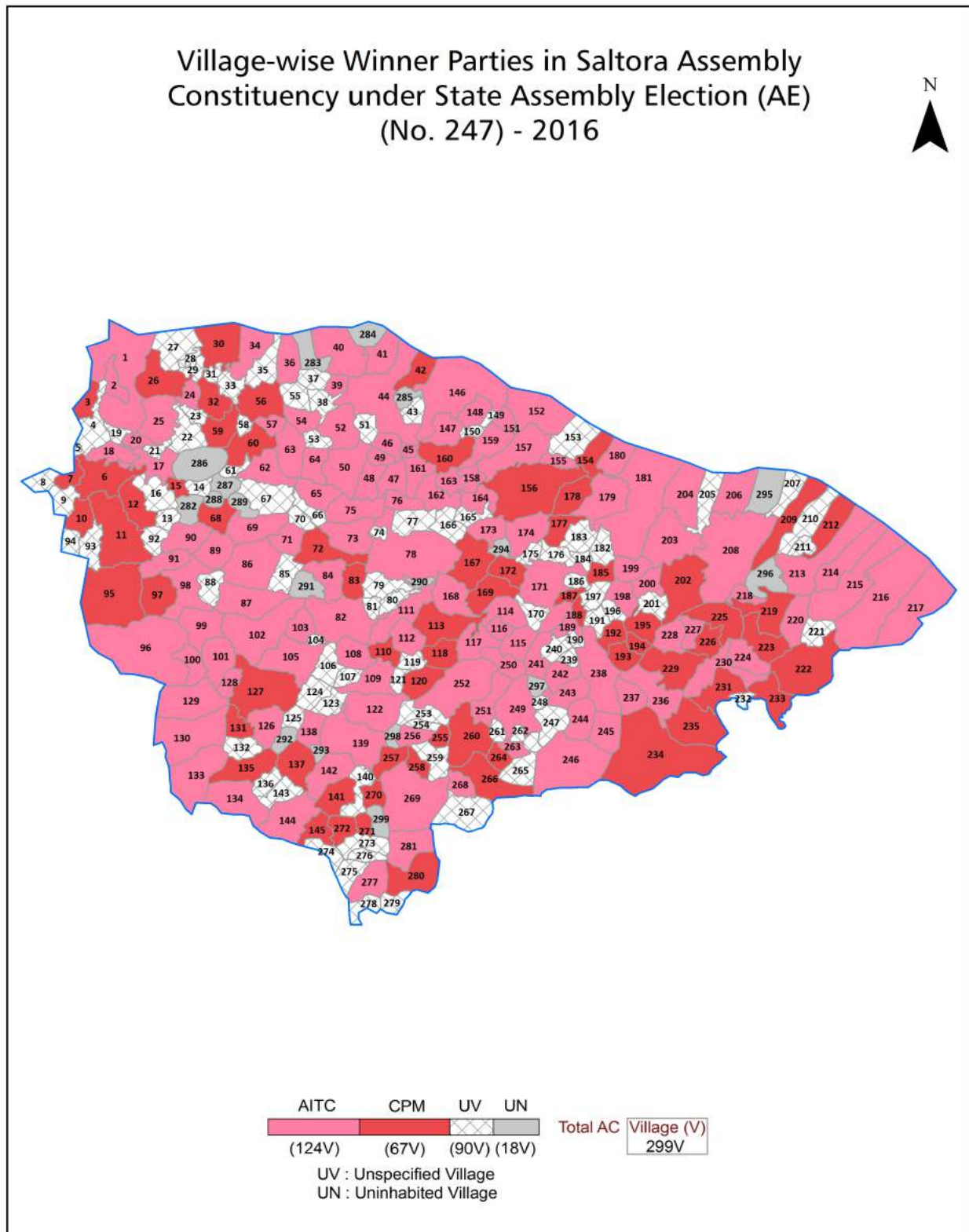
All rights reserved. No part of this book may be reproduced, stored in a retrieval system or transmitted in any form or by any means, mechanical photocopying, photographing, scanning, recording or otherwise without the prior written permission of the publisher. Please refer to Disclaimer at page no. 168 for the use of this publication.

Printed in India

Contents

No.	Particulars	Page No.
	Introduction	
1	Assembly Constituency - (Vidhan Sabha) at a Glance Features of Assembly as per Delimitation Commission of India (2008)	1-2
	Location and Political Maps	
2	Location Map Boundaries of Assembly Constituency - (Vidhan Sabha) in District Boundaries of Assembly Constituency under Parliamentary Constituency - (Lok Sabha) Village-wise Winner Parties- 2024, 2021, 2019, 2016, 2014, 2011 and 2009	3-10
	Administrative Setup (2011)	
3	District Sub-district Towns Villages Inhabited Villages Uninhabited Villages Village Panchayat Intermediate Panchayat	11-25
	Demographics (2011)	
4	Population Households Rural/Urban Population Villages by Population Size Sex Ratio (Total & 0-6 Years) Religious Population Social Population Literacy Rate	26-27
	Electoral Features	
5	Important Dates of Last Elections Held Electors by Gender Service Electors Voters Voters Turnout Polling Stations & Average Number of Electors per Polling Station Electors by Age Group Present Elected Representatives	28-33
	Historical Summary Election Results	
6	Vote Share of Major Parties Winning Margin (Number & Percentage) Polarity of Parties Summary Result of Assembly Segment of Parliamentary Elections 2024, 2019, 2014 and 2009 Summary Result of Assembly Elections 2021, 2016 and 2011	34-43
	Polling Station Level Election Results	
7	Name and Number of Polling Station 2024, 2021, 2019, 2016, 2014, 2011 and 2009 Polling Station-wise Electors, Voters & Voters Turnout 2024, 2021, 2019, 2016, 2014, 2011 and 2009 Polling Station wise Elections Results 2024, 2021, 2019, 2016, 2014, 2011 and 2009	44-148
	Share of Assembly Constituency	
8	Share of Assembly Constituency - (Vidhan Sabha) in State, District and Parliamentary Constituency - (Lok Sabha)	149
	Socio-Economic Amenities (2011)	
9	Access to Administrative Units Agricultural, Manufacturing and Industrial Commodities Demographic Indicators Education Health & Manpower Drinking Water Supply Sanitation Entertainment and Recreations Infrastructure Power Food Allocation Distribution and Marketing of Agriculture Commodities Infrastructure Transport and Road Infrastructure Communication Banking and Financial Services Land Use Irrigation Source	151-165
10	Abbreviation & Sources	166-167
11	Disclaimer	168

Location & Political Map



Administrative Setup

List of Village Panchayat & Intermediate Panchayat (Block) Name - 2011

Village Name	Village Panchayat Name	Intermediate Panchayat Name
Adhuri	Gogra	Saltora
Adwitpur	Barshal	Gangajalghati
Alunia	Pabra	Saltora
Amjhor	Tiluri	Saltora
Anandapur	Bamuntore	Saltora
Anandapur	Kushtore	Mejhia
Arddhagram	Ardhagram	Mejhia
Baghadabar	Saltora	Saltora
Bagjata	Bamuntore	Saltora
Bagulia	Tiluri	Saltora
Bakulia	Salma	Saltora
Balarampur	Bamuntore	Saltora
Balikhun	Lachhmanpur	Gangajalghati
Bamantora	Bamuntore	Saltora
Bamnishala	Saltora	Saltora
Bamundiha	Lachhmanpur	Gangajalghati
Ban Ashuria	Banashuria	Gangajalghati
Banjora	Banjora	Mejhia
Banka Jura	Lachhmanpur	Gangajalghati
Bansh Ketia	Kanuri	Saltora
Banskunri	Ardhagram	Mejhia
Bara Kumira	Banashuria	Gangajalghati
Bara Lachhipur	Barshal	Gangajalghati
Barasal	Salma	Saltora
Barasal	Barshal	Gangajalghati
Barasal Srirampur	Barshal	Gangajalghati
Barkona	Kanuri	Saltora
Basudebpur	Barshal	Gangajalghati
Behari	Bamuntore	Saltora

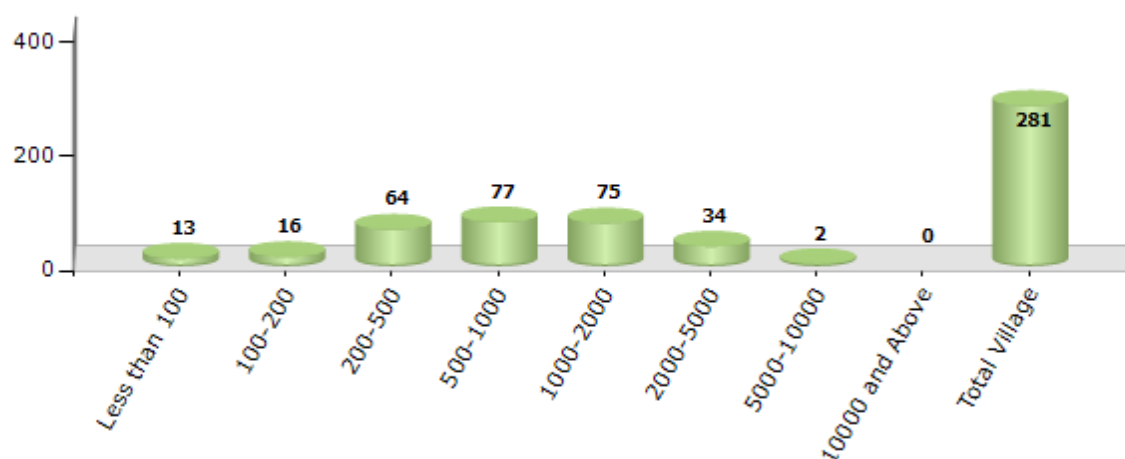
Contd....

Demographics

Number of Villages by Population Size - 2011

Less than 100	100-200	200-500	500-1000	1000-2000	2000-5000	5000-10000	10000 and Above	Total Village
13	16	64	77	75	34	2	0	281

Number of Villages by Population Size - 2011

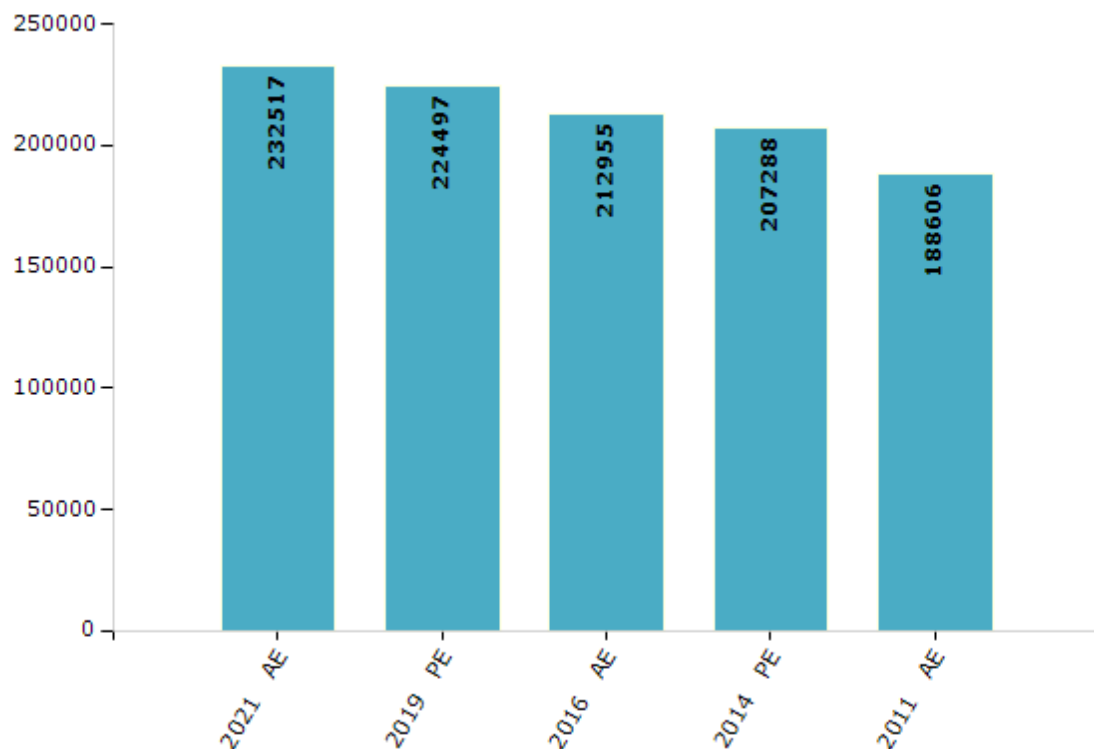


Electoral Features

Electors by Male & Female

Year	Male	Female	Others	Total	Year	Male	Female	Others	Total
2021 AE	119544	112973	0	232517	1991 AE	-	-	-	-
2019 PE	115854	108641	2	224497	1987 AE	-	-	-	-
2016 AE	110108	102846	1	212955	1982 AE	-	-	-	-
2014 PE	107574	99714	0	207288	1977 AE	-	-	-	-
2011 AE	98950	89656	0	188606	1972 AE	-	-	-	-
2009 PE	-	-	-	-	1971 AE	-	-	-	-
2006 AE	-	-	-	-	1969 AE	-	-	-	-
2004 PE	-	-	-	-	1967 AE	-	-	-	-
2001 AE	-	-	-	-	1962 AE	-	-	-	-
1999 PE	-	-	-	-	1957 AE	-	-	-	-
1996 AE	-	-	-	-	1952 AE	-	-	-	-

Number of Electors



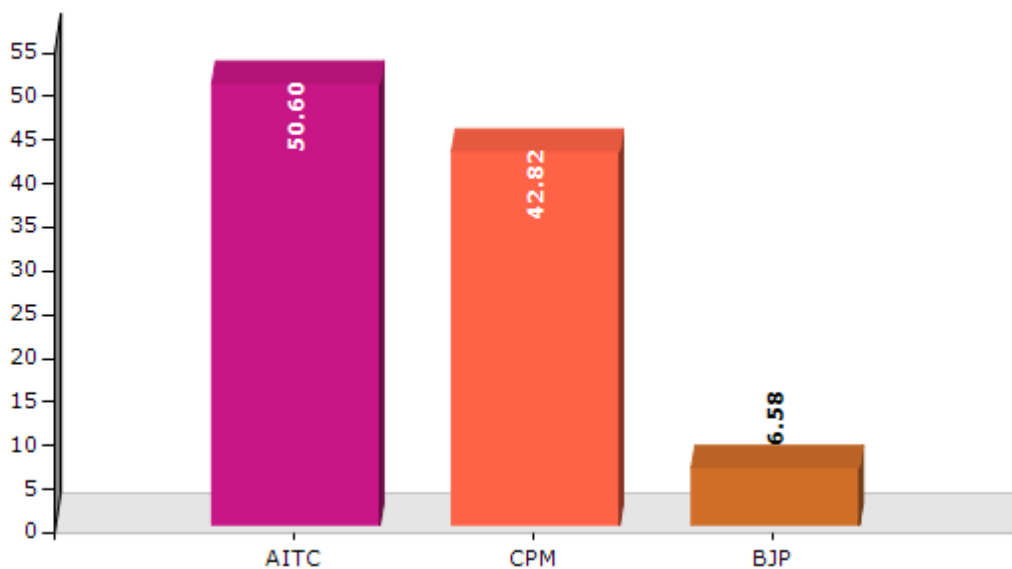
Note : AE : Assembly Election, PE : Assembly Segment of Parliamentary Election

Historical Summary Election Results

Summary Result of Assembly Election - 2011

Candidate Name	Party	Votes	Votes %
Swapan Bouri	AITC	82597	50.6
Sasthi Charan Bauri	CPM	69900	42.82
Mangal Chandra Mondal	BJP	10741	6.58

Votes Percentage of Top Parties - 2011



Polling Station Level Election Results

Number and Name of Polling Stations (PS) (2016)

Number of Polling Stations	Name of Polling Stations	Number of Polling Stations	Name of Polling Stations
1	Chhatarkanali Prathamik Vidyalay	22	Gopalnagar Prathamik Vidyalay
2	Banspetali Prathamik Vidyalaya	23	Sahebdanga Prathamik Vidyalay
3	Saburbandh Prathamik Vidyalay (R1)	24	Durlavpur Pry. School (Room No. 2)
4	Saburbandh Prathamik Vidyalay (R2)	25	Harokbad Prathamik Vidyalay
5	Bamuntore Uchha Vidyalay (Uttar) (R1)	26	Durlavpur Prathamik Vidyalay
6	Bamuntore Uchha Vidyalay (Uttar) (R2)	27	Dahuka Icdis Centre
7	Salbedia Prathamik Vidyalaya	28	Rangamati Kendona Uchha Vidyalay (Purba)
8	Behari Prathamik Vidyalay	29	Rangamati Kendona Uchha Vidyalay (Paschim)
9	Sirpura Ramshankar Madhyamik Siiksha Kendra (R1)	30	Kastora Prathamik Vidyalay
10	Sirpura Ramshankar Madhyamik Siiksha Kendra (R2)	31	Satdeuli Prathamik Vidyalay
11	Tenrularakh Prathamik Vidyalay	32	Teghoria Jr. High School
12	Rautora Prathamik Vidyalay	33	Jorsa Prathamik Vidyalaya
13	Ketchka Prathamik Vidyalay	34	Lalbazar Jr. High School
14	Iswarda Prathamik Vidyalay	35	Mohana Prathamik Vidyalaya
15	Anandapur Prathamik Vidyalay	36	Kalikapur Prathamik Vidyalaya
16	Illambazar Pry. School	37	Kalidaspur Prathamik Vidyalaya
17	Kukhrakuri Prathamik Vidyalay	38	Bhara Madhyamik Vidyaniketan
18	Bakulia Uchha Vidyalay	39	Bhara Pry. School
19	Majit Prathamik Vidyalay	40	Bhului Prathamik Vidyalaya
20	Singhir Icdis Centre New Building	41	Bhului Sashisekhar Roy Vidyapith
21	Salma Prathamik Vidyalay	42	Ghusra Prathamik Vidyalaya

Contd....

Polling Station Level Election Results

Polling Station-wise Votes Secured by Overall Top Five Parties in Saltora Assembly in Assembly Election (AE) under Bankura Parliamentary Constituency in West Bengal (2016)

Number of Polling Station	Winner - Swapan Bouri (AITC)	Runner-up - Sasthi Charan Bouri (CPM)	3rd - Snehasis Mondal (BJP)	4th - Dipak Kumar Bhuiya (BMUP)	5th - Dipen Bauri (SUCI)	NOTA	Other	Total Votes Secured
36	302	245	68	5	3	15	3	641
37	274	184	37	9	7	11	8	530
38	373	226	137	2	8	16	4	766
39	393	179	83	11	16	7	11	700
40	411	190	57	8	4	9	3	682
41	383	223	54	8	4	17	4	693
42	343	335	62	9	10	20	7	786
43	334	212	87	19	15	27	14	708
44	583	303	85	17	20	35	13	1056
45	347	127	59	9	6	10	7	565
46	275	168	40	6	8	20	8	525
47	664	251	101	21	22	19	8	1086
48	374	235	59	5	9	14	9	705
49	401	279	63	12	15	17	12	799
50	309	310	83	8	17	17	7	751
51	250	256	47	15	13	26	19	626
52	195	405	47	5	9	12	7	680
53	167	422	65	5	11	23	8	701
54	224	251	88	7	6	19	7	602
55	380	395	92	17	10	24	8	926
56	323	294	43	4	5	13	8	690
57	333	366	75	7	7	22	4	814
58	371	270	48	6	5	25	4	729
59	465	283	68	16	7	11	7	857
60	237	247	60	6	13	15	11	589
61	280	243	48	6	9	11	7	604
62	471	212	63	16	10	19	8	799
63	227	139	34	2	2	4	2	410
64	272	320	54	7	3	12	11	679
65	374	243	76	9	5	9	4	720
66	302	301	57	8	12	21	9	710
67	248	241	32	5	6	13	8	553
68	363	288	70	8	4	20	6	759
69	442	169	38	14	15	12	13	703
70	347	415	78	15	14	27	14	910

Contd....

Polling Station Level Election Results

Winner, Runner-up and 3rd Party Position & Winning Margin According to Polling Stations in Saltora Assembly in Assembly Election (AE) under Bankura Parliamentary Constituency in West Bengal (2016)

Polling Station Number	Winner Party	Winner Votes (%)	Runner-up Party	Runner-up Votes (%)	Winning Margin Votes (%)	Third Party	Third Party Votes (%)	Other Votes (%)
75	CPM	233 (49.16)	AITC	190 (40.08)	43 (9.08)	BJP	27 (5.7)	24 (5.06)
76	AITC	310 (45.26)	CPM	276 (40.29)	34 (4.97)	BJP	52 (7.59)	47 (6.86)
77	AITC	218 (42.17)	CPM	207 (40.04)	11 (2.13)	BJP	48 (9.28)	44 (8.51)
78	AITC	280 (45.68)	CPM	218 (35.56)	62 (10.12)	BJP	83 (13.54)	32 (5.22)
79	AITC	322 (50)	CPM	222 (34.47)	100 (15.53)	BJP	54 (8.39)	46 (7.14)
80	AITC	427 (46.21)	CPM	352 (38.1)	75 (8.11)	BJP	88 (9.52)	57 (6.17)
81	AITC	148 (47.13)	CPM	128 (40.76)	20 (6.37)	BJP	21 (6.69)	17 (5.41)
82	AITC	412 (45.52)	CPM	343 (37.9)	69 (7.62)	BJP	77 (8.51)	73 (8.07)
83	AITC	494 (51.14)	CPM	338 (34.99)	156 (16.15)	BJP	75 (7.76)	59 (6.11)
84	AITC	363 (56.45)	CPM	227 (35.3)	136 (21.15)	BJP	37 (5.75)	16 (2.49)
85	CPM	342 (46.98)	AITC	292 (40.11)	50 (6.87)	BJP	48 (6.59)	46 (6.32)
86	AITC	288 (44.79)	CPM	284 (44.17)	4 (0.62)	BJP	35 (5.44)	36 (5.6)
87	CPM	206 (44.11)	AITC	189 (40.47)	17 (3.64)	BJP	47 (10.06)	25 (5.35)
88	AITC	235 (49.89)	CPM	190 (40.34)	45 (9.55)	BJP	25 (5.31)	21 (4.46)
89	AITC	458 (53.5)	CPM	324 (37.85)	134 (15.65)	BJP	44 (5.14)	30 (3.5)
90	CPM	293 (44.6)	AITC	283 (43.07)	10 (1.53)	BJP	43 (6.54)	38 (5.78)
91	AITC	424 (58.64)	CPM	241 (33.33)	183 (25.31)	BJP	30 (4.15)	28 (3.87)
92	AITC	453 (45.44)	CPM	430 (43.13)	23 (2.31)	BJP	45 (4.51)	69 (6.92)
93	AITC	337 (49.41)	CPM	238 (34.9)	99 (14.51)	BJP	60 (8.8)	47 (6.89)
94	AITC	398 (50.32)	CPM	279 (35.27)	119 (15.05)	BJP	43 (5.44)	71 (8.98)
95	AITC	344 (42.52)	CPM	291 (35.97)	53 (6.55)	BJP	91 (11.25)	83 (10.26)
96	CPM	388 (50.79)	AITC	293 (38.35)	95 (12.44)	BJP	40 (5.24)	43 (5.63)
97	AITC	274 (63.13)	CPM	92 (21.2)	182 (41.93)	BJP	41 (9.45)	27 (6.22)
98	CPM	224 (46.19)	AITC	193 (39.79)	31 (6.4)	BJP	20 (4.12)	48 (9.9)
99	AITC	321 (42.4)	CPM	317 (41.88)	4 (0.52)	BJP	22 (2.91)	97 (12.81)
100	AITC	308 (57.57)	CPM	120 (22.43)	188 (35.14)	BJP	56 (10.47)	51 (9.53)
101	AITC	360 (46.69)	CPM	285 (36.96)	75 (9.73)	BJP	50 (6.49)	76 (9.86)
102	CPM	389 (46.75)	AITC	298 (35.82)	91 (10.93)	BJP	75 (9.01)	70 (8.41)
103	CPM	355 (41.28)	AITC	353 (41.05)	2 (0.23)	BJP	98 (11.4)	54 (6.28)
104	AITC	204 (38.06)	CPM	193 (36.01)	11 (2.05)	BJP	104 (19.4)	35 (6.53)
105	AITC	216 (46.25)	CPM	207 (44.33)	9 (1.92)	BJP	32 (6.85)	12 (2.57)
106	AITC	286 (41.75)	CPM	268 (39.12)	18 (2.63)	BJP	45 (6.57)	86 (12.55)
107	CPM	290 (52.73)	AITC	155 (28.18)	135 (24.55)	BJP	59 (10.73)	46 (8.36)
108	CPM	287 (61.19)	AITC	126 (26.87)	161 (34.32)	BJP	24 (5.12)	32 (6.82)
109	CPM	344 (46.42)	AITC	314 (42.38)	30 (4.04)	BJP	33 (4.45)	50 (6.75)
110	CPM	347 (43.76)	AITC	296 (37.33)	51 (6.43)	BJP	87 (10.97)	63 (7.94)
111	CPM	437 (57.2)	AITC	214 (28.01)	223 (29.19)	BJP	67 (8.77)	46 (6.02)

Contd....

Socio-Economic Amenities - Rural

Access to Education Facilities

Particulars	Number of Villages (% of Population)				
	Available	Not Available	If Not Available (Distance of Nearest Facility)		
			A	B	C
Govt. Primary School	240 (96)	41 (4)	0 (0)	0 (0)	0 (0)
Private Primary School	5 (2)	276 (98)	0 (0)	0 (0)	0 (0)
Govt. Middle School	72 (42)	209 (58)	128 (41)	16 (3)	3 (1)
Private Middle School	1 (1)	280 (99)	4 (1)	0 (0)	1 (0)
Govt. Secondary School	32 (22)	249 (78)	165 (57)	53 (14)	6 (2)
Private Secondary School	0 (0)	281 (100)	2 (0)	0 (0)	0 (0)
Govt. Senior Secondary School	19 (15)	262 (85)	120 (44)	96 (30)	13 (5)
Private Senior Secondary School	0 (0)	281 (100)	2 (0)	0 (0)	0 (0)
Govt. Arts and Science Degree College	2 (2)	279 (98)	27 (10)	52 (23)	160 (54)
Private Arts and Science Degree College	0 (0)	281 (100)	0 (0)	0 (0)	0 (0)
Govt. Engineering College	0 (0)	281 (100)	1 (0)	5 (2)	149 (59)
Private Engineering College	0 (0)	281 (100)	17 (5)	0 (0)	43 (15)
Govt. Medicine College	0 (0)	281 (100)	19 (6)	1 (1)	188 (74)
Private Medicine College	0 (0)	281 (100)	2 (0)	0 (0)	0 (0)
Govt. Management Institute	0 (0)	281 (100)	0 (0)	1 (2)	71 (24)
Private Management Institute	0 (0)	281 (100)	14 (4)	3 (4)	90 (37)
Govt. Polytechnic	0 (0)	281 (100)	12 (4)	2 (0)	162 (67)
Private Polytechnic	0 (0)	281 (100)	6 (2)	0 (0)	23 (9)
Govt. Vocational Training School/ITI	4 (3)	277 (97)	48 (18)	33 (12)	132 (53)
Private Vocational Training School/ITI	0 (0)	281 (100)	0 (0)	0 (0)	5 (1)
Govt. Non Formal Training Centre	1 (1)	280 (99)	2 (1)	4 (2)	76 (36)
Private Non Formal Training Centre	0 (0)	281 (100)	0 (0)	0 (0)	1 (1)
Govt. School For Disabled	0 (0)	281 (100)	18 (5)	1 (0)	89 (37)
Private School For Disabled	0 (0)	281 (100)	0 (0)	0 (0)	48 (18)
Government Others	2 (0)	279 (100)	0 (0)	0 (0)	0 (0)
Private Others	0 (0)	281 (100)	0 (0)	0 (0)	0 (0)

Note : Distance A : Less than 5 km; B : Between 5-10 km; C : 10+ km.; Source : Data Analysis is based on 2011 Census.

DISCLAIMER

The Terms of Use and Disclaimer of Datanet India Private Limited (hereinafter referred to as "Datanet") for use of this analysis report of **Saltora Assembly Constituency (Saltora Vidhan Sabha)** :-

1. **Assembly Factbook™** is a Registered Trade Mark owned by Datanet.
2. All the maps are sketched and graphical representation only and have not been drawn to the scale and also not to represent the actual geographical area or boundary of the unit.
3. The data for the aforesaid analysis is based on authentic sources and has been culled from the various publications of Census, CSO and NSSO for district and block level data, various central and state government departments, Central & State Elections Commissions and the concerned Returning Officers' releases, Electoral Rolls, Election results and allied publications, internal assessment, surveys, estimates and analysis. Therefore, certain adjustment of data at micro level may have been done to arrive closer to the macro data.
4. Data have been provided on an "As Is" and "As AVAILABLE" basis
5. The colours shown in the maps or diagram and charts of a particular party, alliance or AC are indicative and do not represent them.
6. This publication which includes maps, sheets, graphs and data would be the property under copyright of Datanet only. The user may use these for its internal study, analysis and research purposes. It's public display, re-selling or any commercial uses by the user are not allowed.
7. Datanet has taken due care and caution in compilation and processing of data and allied information, but does not guarantee the accuracy, adequacy or completeness of any information/analysis and will be not responsible for any errors or omissions or for the results obtained from the use of such information/analysis.
8. All the contents for the publication have been culled from various authentic sources and Datanet reasonably believes such sources to be reliable, but does not make any representations, express or implied as to the accuracy or fitness of use of such information. The information or contents of the information/analysis do not constitute advice and should not be relied upon in making (or refraining from making) any decision. Any reliance placed upon the information provided by Datanet is the sole responsibility and strictly at the user's risk.
9. In no event will Datanet be liable for any damages (including, without limitation, damages for loss of business projects, or loss of profits) arising in contract, tort or otherwise from the use of or inability to use any of its contents, or from any action taken (or refrained from being taken) as a result of using the analysis or any of its contents. Datanet its directors, owners, editors, officials, employees, distributor and agents or any associate will not be liable for any errors in the information contained or any consequences arising from the use of the contents of the provided information/analysis.
10. If any provision of these terms and conditions is held invalid or illegal or unenforceable for any reason by any court of competent jurisdiction, such provision shall be severed and the remainder of provisions of the terms and conditions shall continue in full force and effect as if the Term of Use had been executed with the invalid, illegal or unenforceable provision eliminated.
11. If there are any discrepancies in the information provided, please bring it to attention of Datanet for suitable rectification measures.

Buy Online This Complete Book At
Indiastat Publication Book Store

www.indiastatpublications.com

or go directly at

[http://www.indiastatpublications.com/
Assembly_factbook/West_Bengal/Bankura/ Saltora](http://www.indiastatpublications.com/Assembly_factbook/West_Bengal/Bankura/Saltora)

 **indiastat**elections

ISBN : 978-93-5293-804-9

